

**NOTICE!!**

**These documents have been scanned!**

**Do not place un-scanned documents beneath this notice!**

**Do not remove this notice from this file!**

GPO Jacket No. 560-102  
Print Order 61540  
Rise Business Services, LLC  
Job=AZ15 5/23/2019



Box Number= AZ15082



Claim Begin-End: AMC391543-AMC391841

**1 Initial Receipt**



AZ15082-3 AMC391277-AMC392087

United States Department of the Interior  
 Bureau of Land Management  
 BUSINESS & SUPPORT SVCS DIV  
 ONE N CENTRAL AVE SUITE 800  
 PHOENIX, AZ 85004 -4427  
 Phone: (602) 417-9200

*format & Content pg*

**COPY**

LEAD FILE # <sup>AMC</sup> 391277

*for V-02*  
 Receipt <sup>PB</sup>

No: 1696790

Transaction #: 1752330		<b>ENTERED INTO COMPUTER</b>
Date of Transaction: 04/28/2008		
CUSTOMER:	MILLROCK ALASKA LLC 111 WEST 16TH AVE BRISTOL BAY BUILDING, 3RD FL. ANCHORAGE, AK 99501	MAY 14 2008 / MAY 15 2008 <i>\$391543 through 391774 PB</i> <i>391774 PB</i> <i>391775 through 391841 PB</i> <i>filled Geo Reports &amp; MFP's</i>

LINE #	QTY	DESCRIPTION	REMARKS	UNIT PRICE	TOTAL
		LOCATABLE MINERALS / MINING CLAIMS-NEW, UNADJUD, ONE OR MORE AUTH NOS / NEW MINING CLAIM LOCATION FEE \$30 (1993) <b>CASES:</b> AMC391277/\$30.00, AMC391278/\$30.00, AMC391279/\$30.00, AMC391280/\$30.00, AMC391281/\$30.00, AMC391282/\$30.00, AMC391283/\$30.00, AMC391284/\$30.00, AMC391285/\$30.00, AMC391286/\$30.00, AMC391287/\$30.00, AMC391288/\$30.00, AMC391289/\$30.00, AMC391290/\$30.00, AMC391291/\$30.00, AMC391292/\$30.00, AMC391293/\$30.00, AMC391294/\$30.00, AMC391295/\$30.00, AMC391296/\$30.00, AMC391297/\$30.00, AMC391298/\$30.00, AMC391299/\$30.00, AMC391300/\$30.00, AMC391301/\$30.00, AMC391302/\$30.00, AMC391303/\$30.00, AMC391304/\$30.00, AMC391305/\$30.00, AMC391306/\$30.00, AMC391307/\$30.00, AMC391308/\$30.00, AMC391309/\$30.00, AMC391310/\$30.00, AMC391311/\$30.00, AMC391312/\$30.00, AMC391313/\$30.00, AMC391314/\$30.00, AMC391315/\$30.00, AMC391316/\$30.00, AMC391317/\$30.00, AMC391318/\$30.00, AMC391319/\$30.00, AMC391320/\$30.00, AMC391321/\$30.00, AMC391322/			

	\$125.00, AMC391819/\$125.00, AMC391820/ \$125.00, AMC391821/\$125.00, AMC391822/ \$125.00, AMC391823/\$125.00, AMC391824/ \$125.00, AMC391825/\$125.00, AMC391826/ \$125.00, AMC391827/\$125.00, AMC391828/ \$125.00, AMC391829/\$125.00, AMC391830/ \$125.00, AMC391831/\$125.00, AMC391832/ \$125.00, AMC391833/\$125.00, AMC391834/ \$125.00, AMC391835/\$125.00, AMC391836/ \$125.00, AMC391837/\$125.00, AMC391838/ \$125.00, AMC391839/\$125.00, AMC391840/ \$125.00, AMC391841/\$125.00			
--	--	--	--	--

<b>TOTAL:</b>	<b>\$96,050.00</b>
---------------	--------------------

PAYMENT INFORMATION			
---------------------	--	--	--

1	AMOUNT:	\$92,310.00	POSTMARKED:	N/A
	TYPE:	CHECK	RECEIVED:	04/29/2008
	CHECK NO:	10151		
	NAME:	EXPLORE, LLC 16515 CENTERFIELD DRIVE, STE 2 EAGLE RIVER AK 99577		
2	AMOUNT:	\$3,740.00	POSTMARKED:	N/A
	TYPE:	CHECK	RECEIVED:	04/29/2008
	CHECK NO:	10159		
	NAME:	EXPLORE, LLC 16515 CENTERFIELD DRIVE, STE 2 EAGLE RIVER AK 99577		

REMARKS

This receipt was generated by the automated BLM Collections and Billing System and is a paper representation of a portion of the official electronic record contained therein.

**NOTICE!!**

**These documents have been scanned!**

**Do not place un-scanned documents beneath this notice!**

**Do not remove this notice from this file!**

GPO Jacket No. 560-102  
Print Order 61540  
Rise Business Services, LLC  
Job=AZ15 5/23/2019



Box Number= AZ15082



Claim Begin-End: AMC391543-AMC391841

**2 Correspondence**



AZ15082-3 AMC391277-AMC392087

**NO  
DOCUMENTS  
FOUND**

NO DOCUMENTS FOUND  
NO DOCUMENTS FOUND

**NOTICE!!**

**These documents have been scanned!**

**Do not place un-scanned documents beneath this notice!**

**Do not remove this notice from this file!**

GPO Jacket No. 560-102  
Print Order 61540  
Rise Business Services, LLC  
Job=AZ15 5/23/2019



Box Number= AZ15082



Claim Begin-End: AMC391543-AMC391841

**3 Transfers**



AZ15082-3

AMC391277-AMC392087

**NO  
DOCUMENTS  
FOUND**

NO DOCUMENTS FOUND  
NO DOCUMENTS FOUND

**NOTICE!!**

**These documents have been scanned!**

**Do not place un-scanned documents beneath this notice!**

**Do not remove this notice from this file!**

GPO Jacket No. 560-102  
Print Order 61540  
Rise Business Services, LLC  
Job=AZ15 5/23/2019



Box Number= AZ15082



Claim Begin-End: AMC391543-AMC391841

**4 Annual Filings**



AZ15082-3

AMC391277-AMC392087



AMC 391277

After recording return to:  
M. L. Gerrow  
4211 East Aquarius Drive  
Tucson, AZ 85718

NO. OF CLAIMS 323  
AMOUNT 45220  
RECEIPT NO. 241097  
INIT. ML

392937  
395613  
399225  
402097  
402778  
402807  
404247  
404582  
407112  
409663

\*\* BLM-ASO\*\*

Bureau of Land Management  
Department of the Interior  
1 North Central Avenue  
Phoenix, Arizona 85004

**NOTICE OF INTENT TO HOLD MINING CLAIMS AND PAYMENT OF BLM MAINTENANCE FEES**

RE: Payment of Annual Claim Maintenance Fee

Dear Sir or Madam:


This will serve as notice that Millrock Alaska, LLC whose address for purposes of this filing is P. O. Box 200867, Anchorage, Alaska 99520, intends to hold the mining claims and/or mill sites described on Exhibit A attached hereto for the assessment year ending at 12 o'clock, noon, on September 1, 2012 by payment of the annual maintenance fee of \$140 per claim or site. Payment of such amount is made herewith for such assessment year for each of the claims and sites, the name, and BLM serial number with the book and page or index number of recording of the location notice being in the official records of Pinal and Graham Counties, Arizona, of which is set forth on Exhibit A attached hereto and by this reference incorporated herein.

By: Mahlon L. Gerrow  
Mahlon L. Gerrow, Independent Landman  
Representing Millrock Alaska, LLC

State of Arizona )  
) ss.  
County of Pima )

The foregoing instrument was acknowledged before me on the 19th day of AUGUST, 2011, by Mahlon L. Gerrow, on behalf of Millrock Alaska, LLC.

[Signature]  
Notary Public in and for the State of Arizona  
My Commission Expires: 9/14/2014



RECEIVED  
2011 AUG 22 A 10:16  
PIMA COUNTY, ARIZONA

21

Paid for 1  
extra claim.

All 140 ~~4~~ claims  
entered

M

Millrock Alaska LLC  
P.O. Box 200867  
Anchorage, Alaska 99520

EXHIBIT A

AMC392937	GAL 1	PINAL	A	LODE CLAIM	2011	04/30/2008	14 0070S 0180E 036	SW SE
	<del>GAL 1</del>	PINAL	A	LODE CLAIM	2011	04/30/2008	14 0080S 0180E 001	NE NW
AMC392938	GAL 2	PINAL	A	LODE CLAIM	2011	04/30/2008	14 0070S 0180E 036	SE
	<del>GAL 2</del>	PINAL	A	LODE CLAIM	2011	04/30/2008	14 0080S 0180E 001	NE
AMC392939	GAL 3	PINAL	A	LODE CLAIM	2011	04/30/2008	14 0080S 0180E 001	NE NW
AMC392940	GAL 4	PINAL	A	LODE CLAIM	2011	04/30/2008	14 0080S 0180E 001	NE
AMC392941	GAL 5	PINAL	A	LODE CLAIM	2011	04/30/2008	14 0080S 0180E 001	NE NW
AMC392942	GAL 6	PINAL	A	LODE CLAIM	2011	04/30/2008	14 0080S 0180E 001	NE
AMC392943	GAL 7	PINAL	A	LODE CLAIM	2011	04/30/2008	14 0080S 0180E 001	NE NW
AMC392944	GAL 8	PINAL	A	LODE CLAIM	2011	04/30/2008	14 0080S 0180E 001	NE
AMC392945	GAL 9	PINAL	A	LODE CLAIM	2011	04/30/2008	14 0080S 0180E 001	NE NW SW SE
AMC392946	GAL 10	PINAL	A	LODE CLAIM	2011	04/30/2008	14 0080S 0180E 001	NE SE
AMC392947	GAL 11	PINAL	A	LODE CLAIM	2011	04/30/2008	14 0080S 0180E 001	SW SE
AMC392948	GAL 12	PINAL	A	LODE CLAIM	2011	04/30/2008	14 0080S 0180E 001	SE
AMC392949	GAL 13	PINAL	A	LODE CLAIM	2011	04/29/2008	14 0080S 0180E 001	SW SE
AMC392950	GAL 14	PINAL	A	LODE CLAIM	2011	04/29/2008	14 0080S 0180E 001	SE
						<u>Last</u>		
<u>Serial No</u>	<u>Claim Name/Number</u>	<u>County</u>	<u>D</u>	<u>Claim Type</u>	<u>A Yr</u>	<u>Mc Loc Dt</u>	<u>Mr Twn Rng Sec</u>	<u>Subdiv</u>
AMC392951	GAL 15	PINAL	A	LODE CLAIM	2011	04/29/2008	14 0080S 0180E 001	SW SE
AMC392952	GAL 16	PINAL	A	LODE CLAIM	2011	04/29/2008	14 0080S 0180E 001	SE
AMC392953	GAL 17	PINAL	A	LODE CLAIM	2011	04/29/2008	14 0080S 0180E 001	SW SE
AMC392954	GAL 18	PINAL	A	LODE CLAIM	2011	04/29/2008	14 0080S 0180E 001	SE
AMC392955	GAL 19	PINAL	A	LODE CLAIM	2011	04/29/2008	14 0080S 0180E 012	NE NW
AMC392956	GAL 20	PINAL	A	LODE CLAIM	2011	04/29/2008	14 0080S 0180E 012	NE
AMC392957	GAL 21	PINAL	A	LODE CLAIM	2011	04/30/2008	14 0080S 0180E 012	NE NW
AMC392958	GAL 22	PINAL	A	LODE CLAIM	2011	04/30/2008	14 0080S 0180E 012	NE

RECEIVED  
ALASKA STATE DEPT  
2011 AUG 22 10:16 AM  
MILROCK ALASKA LLC

Millrock Alaska LLC  
P.O. Box 200867  
Anchorage, Alaska 99520

EXHIBIT A

<u>Serial No</u>	<u>Claim Name/Number</u>	<u>County</u>	<u>D</u>	<u>Claim Type</u>	<u>Last</u> <u>A Yr</u>	<u>Mc Loc Dt</u>	<u>Mr Twn</u>	<u>Rng Sec</u>	<u>Subdiv</u>
23 AMC391277	GAL 23	GRAHAM	A	LODE CLAIM	2011	02/21/2008	14 0070S	0190E 031	SW
24 AMC391278	GAL 24	GRAHAM	A	LODE CLAIM	2011	02/21/2008	14 0070S	0190E 031	SW SE
AMC391279	GAL 25	GRAHAM	A	LODE CLAIM	2011	02/21/2008	14 0070S	0190E 031	SW
AMC391280	GAL 26	GRAHAM	A	LODE CLAIM	2011	02/21/2008	14 0070S	0190E 031	SW SE
AMC391281	GAL 27	GRAHAM	A	LODE CLAIM	2011	02/21/2008	14 0070S	0190E 031	SW
	<del>GAL 27</del>	GRAHAM	A	LODE CLAIM	2011	02/21/2008	14 0080S	0190E 006	NW
AMC391282	GAL 28	GRAHAM	A	LODE CLAIM	2011	02/21/2008	14 0070S	0190E 031	SW SE
	<del>GAL 28</del>	GRAHAM	A	LODE CLAIM	2011	02/21/2008	14 0080S	0190E 006	NE NW
AMC391283	GAL 29	GRAHAM	A	LODE CLAIM	2011	02/21/2008	14 0080S	0190E 006	NW
AMC391284	GAL 30	GRAHAM	A	LODE CLAIM	2011	02/21/2008	14 0080S	0190E 006	NE NW
AMC391285	GAL 31	GRAHAM	A	LODE CLAIM	2011	02/21/2008	14 0080S	0190E 006	NW
AMC391286	GAL 32	GRAHAM	A	LODE CLAIM	2011	02/21/2008	14 0080S	0190E 006	NE NW
AMC391287	GAL 33	GRAHAM	A	LODE CLAIM	2011	02/21/2008	14 0080S	0190E 006	NW
AMC391288	GAL 34	GRAHAM	A	LODE CLAIM	2011	02/21/2008	14 0080S	0190E 006	NE NW
AMC391289	GAL 35	GRAHAM	A	LODE CLAIM	2011	02/21/2008	14 0080S	0190E 006	NW
AMC391290	GAL 36	GRAHAM	A	LODE CLAIM	2011	02/21/2008	14 0080S	0190E 006	NE NW
AMC391291	GAL 37	GRAHAM	A	LODE CLAIM	2011	02/21/2008	14 0080S	0190E 006	NW SW
AMC391292	GAL 38	GRAHAM	A	LODE CLAIM	2011	02/21/2008	14 0080S	0190E 006	NE NW SW SE
AMC391293	GAL 39	GRAHAM	A	LODE CLAIM	2011	02/21/2008	14 0080S	0190E 006	SW
AMC391294	GAL 40	GRAHAM	A	LODE CLAIM	2011	02/21/2008	14 0080S	0190E 006	SW SE
41 AMC391295	GAL 41	GRAHAM	A	LODE CLAIM	2011	02/21/2008	14 0080S	0190E 006	SW

2011 AUG 22 A 10:19

RECEIVED  
TMAZ STATE OFFICE

Millrock Alaska LLC  
P.O. Box 200867  
Anchorage, Alaska 99520

EXHIBIT A

<u>Serial No</u>	<u>Claim Name/Number</u>	<u>County</u>	<u>D</u>	<u>Claim Type</u>	<u>Last</u> <u>A Yr</u>	<u>Mc Loc Dt</u>	<u>Mr Twn Rng Sec</u>	<u>Subdiv</u>
AMC391296	GAL 42	GRAHAM	A	LODE CLAIM	2011	02/21/2008	14 0080S 0190E 006	SW SE
AMC391297	GAL 43	GRAHAM	A	LODE CLAIM	2011	02/21/2008	14 0080S 0190E 006	SW
AMC391298	GAL 44	GRAHAM	A	LODE CLAIM	2011	02/21/2008	14 0080S 0190E 006	SW SE
AMC391299	GAL 45	GRAHAM	A	LODE CLAIM	2011	02/21/2008	14 0080S 0190E 006	SW
AMC391300	GAL 46	GRAHAM	A	LODE CLAIM	2011	02/21/2008	14 0080S 0190E 006	SW SE
AMC391301	GAL 47	GRAHAM	A	LODE CLAIM	2011	02/21/2008	14 0080S 0190E 007	NW
AMC391302	GAL 48	GRAHAM	A	LODE CLAIM	2011	02/21/2008	14 0080S 0190E 007	NE NW
AMC391303	GAL 49	GRAHAM	A	LODE CLAIM	2011	02/21/2008	14 0080S 0190E 007	NW
AMC391304	GAL 50	GRAHAM	A	LODE CLAIM	2011	02/21/2008	14 0080S 0190E 007	NE NW
AMC391305	GAL 51	GRAHAM	A	LODE CLAIM	2011	02/21/2008	14 0080S 0190E 007	NW
AMC391306	GAL 52	GRAHAM	A	LODE CLAIM	2011	02/21/2008	14 0080S 0190E 007	NE NW
AMC391307	GAL 53	GRAHAM	A	LODE CLAIM	2011	02/21/2008	14 0080S 0190E 007	NW
AMC391308	GAL 54	GRAHAM	A	LODE CLAIM	2011	02/21/2008	14 0080S 0190E 007	NE NW
AMC391309	GAL 55	GRAHAM	A	LODE CLAIM	2011	02/21/2008	14 0080S 0190E 007	NW SW
AMC391310	GAL 56	GRAHAM	A	LODE CLAIM	2011	02/21/2008	14 0080S 0190E 007	NE NW SW SE
AMC391311	GAL 57	GRAHAM	A	LODE CLAIM	2011	02/21/2008	14 0080S 0190E 007	SW
AMC391312	GAL 58	GRAHAM	A	LODE CLAIM	2011	02/21/2008	14 0080S 0190E 007	SW SE
AMC391313	GAL 59	GRAHAM	A	LODE CLAIM	2011	02/21/2008	14 0080S 0190E 007	SW
AMC391314	GAL 60	GRAHAM	A	LODE CLAIM	2011	02/21/2008	14 0080S 0190E 007	SW SE
AMC391315	GAL 61	GRAHAM	A	LODE CLAIM	2011	02/21/2008	14 0070S 0190E 031	SE
	<del>GAL 61</del>	GRAHAM	A	LODE CLAIM	2011	02/21/2008	14 0070S 0190E 032	SW
AMC391316	GAL 62	GRAHAM	A	LODE CLAIM	2011	02/21/2008	14 0070S 0190E 031	SE
	<del>GAL 62</del>	GRAHAM	A	LODE CLAIM	2011	02/21/2008	14 0070S 0190E 032	SW
63 AMC391317	GAL 63	GRAHAM	A	LODE CLAIM	2011	02/21/2008	14 0070S 0190E 031	SE
	<del>GAL 63</del>	GRAHAM	A	LODE CLAIM	2011	02/21/2008	14 0070S 0190E 032	SW
	<del>GAL 63</del>	GRAHAM	A	LODE CLAIM	2011	02/21/2008	14 0080S 0190E 006	NE

RECEIVED  
MAY 22 2011  
ALASKA DEPARTMENT OF REVENUE  
ANCHORAGE OFFICE

22  
JC

Millrock Alaska LLC  
P.O. Box 200867  
Anchorage, Alaska 99520

EXHIBIT A

<u>Serial No</u>	<u>Claim Name/Number</u>	<u>County</u>	<u>D</u>	<u>Claim Type</u>	<u>Last</u>		<u>Mr</u>	<u>Twn</u>	<u>Rng</u>	<u>Sec</u>	<u>Subdiv</u>
					<u>A Yr</u>	<u>Mc Loc Dt</u>					
AMC391318	GAL 64	GRAHAM	A	LODE CLAIM	2011	02/21/2008	14	0080S	0190E	006	NE
AMC391319	GAL 65	GRAHAM	A	LODE CLAIM	2011	02/21/2008	14	0080S	0190E	006	NE
AMC391320	GAL 66	GRAHAM	A	LODE CLAIM	2011	02/21/2008	14	0080S	0190E	006	NE
AMC391321	GAL 67	GRAHAM	A	LODE CLAIM	2011	02/21/2008	14	0080S	0190E	006	NE
AMC391322	GAL 68	GRAHAM	A	LODE CLAIM	2011	02/21/2008	14	0080S	0190E	006	NE SE
AMC391323	GAL 69	GRAHAM	A	LODE CLAIM	2011	02/21/2008	14	0080S	0190E	006	SE
AMC391324	GAL 70	GRAHAM	A	LODE CLAIM	2011	02/21/2008	14	0080S	0190E	006	SE
AMC391325	GAL 71	GRAHAM	A	LODE CLAIM	2011	02/21/2008	14	0080S	0190E	006	SE
AMC391326	GAL 72	GRAHAM	A	LODE CLAIM	2011	02/21/2008	14	0080S	0190E	006	SE
AMC391327	GAL 73	GRAHAM	A	LODE CLAIM	2011	02/21/2008	14	0080S	0190E	007	NE
AMC391328	GAL 74	GRAHAM	A	LODE CLAIM	2011	02/21/2008	14	0080S	0190E	007	NE
AMC391329	GAL 75	GRAHAM	A	LODE CLAIM	2011	02/21/2008	14	0080S	0190E	007	NE
AMC391330	GAL 76	GRAHAM	A	LODE CLAIM	2011	02/21/2008	14	0080S	0190E	007	NE
AMC391331	GAL 77	GRAHAM	A	LODE CLAIM	2011	02/21/2008	14	0080S	0190E	007	NE SE
AMC391332	GAL 78	GRAHAM	A	LODE CLAIM	2011	02/21/2008	14	0080S	0190E	007	SE
AMC391333	GAL 79	GRAHAM	A	LODE CLAIM	2011	02/21/2008	14	0080S	0190E	007	SE
AMC391334	GAL 80	GRAHAM	A	LODE CLAIM	2011	02/21/2008	14	0070S	0190E	032	SW
	<del>GAL 80</del>	GRAHAM	A	LODE CLAIM	2011	02/21/2008	14	0080S	0190E	005	NW
	<del>GAL 80</del>	GRAHAM	A	LODE CLAIM	2011	02/21/2008	14	0080S	0190E	006	NE
AMC391335	GAL 81	GRAHAM	A	LODE CLAIM	2011	02/21/2008	14	0070S	0190E	032	SW SE
	<del>GAL 81</del>	GRAHAM	A	LODE CLAIM	2011	02/21/2008	14	0080S	0190E	005	NW
AMC391336	GAL 82	GRAHAM	A	LODE CLAIM	2011	02/21/2008	14	0080S	0190E	005	NW
	<del>GAL 82</del>	GRAHAM	A	LODE CLAIM	2011	02/21/2008	14	0080S	0190E	006	NE
AMC391337	GAL 83	GRAHAM	A	LODE CLAIM	2011	02/21/2008	14	0080S	0190E	005	NW
AMC391338	GAL 84	GRAHAM	A	LODE CLAIM	2011	02/21/2008	14	0080S	0190E	005	NW
	<del>GAL 84</del>	GRAHAM	A	LODE CLAIM	2011	02/21/2008	14	0080S	0190E	006	NE

87

RECEIVED  
ALASKA STATE DEPARTMENT OF REVENUE  
2011 AUG 11 10:41 AM  
PHOENIX, ARIZONA

21

Millrock Alaska LLC  
P.O. Box 200867  
Anchorage, Alaska 99520

EXHIBIT A

<u>Serial No</u>	<u>Claim Name/Number</u>	<u>County</u>	<u>D</u>	<u>Claim Type</u>	<u>Last</u> <u>A Yr</u>	<u>Mc Loc Dt</u>	<u>Mr Twn</u>	<u>Rng Sec</u>	<u>Subdiv</u>
AMC391339	GAL 85	GRAHAM	A	LODE CLAIM	2011	02/21/2008	14 0080S	0190E 005	NW
AMC391340	GAL 86	GRAHAM	A	LODE CLAIM	2011	02/21/2008	14 0080S	0190E 005	NW
	<del>GAL 86</del>	GRAHAM	A	LODE CLAIM	2011	02/21/2008	14 0080S	0190E 006	NE
AMC391341	GAL 87	GRAHAM	A	LODE CLAIM	2011	02/21/2008	14 0080S	0190E 005	NW
AMC391342	GAL 88	GRAHAM	A	LODE CLAIM	2011	02/21/2008	14 0080S	0190E 005	NW
	<del>GAL 88</del>	GRAHAM	A	LODE CLAIM	2011	02/21/2008	14 0080S	0190E 006	NE
AMC391343	GAL 89	GRAHAM	A	LODE CLAIM	2011	02/21/2008	14 0080S	0190E 005	NW
AMC391344	GAL 90	GRAHAM	A	LODE CLAIM	2011	02/21/2008	14 0080S	0190E 005	NW SW
	<del>GAL 90</del>	GRAHAM	A	LODE CLAIM	2011	02/21/2008	14 0080S	0190E 006	NE SE
AMC391345	GAL 91	GRAHAM	A	LODE CLAIM	2011	02/21/2008	14 0080S	0190E 005	NW SW
AMC391346	GAL 92	GRAHAM	A	LODE CLAIM	2011	02/21/2008	14 0080S	0190E 005	SW
	<del>GAL 92</del>	GRAHAM	A	LODE CLAIM	2011	02/21/2008	14 0080S	0190E 006	SE
AMC391347	GAL 93	GRAHAM	A	LODE CLAIM	2011	02/21/2008	14 0080S	0190E 005	SW
AMC391348	GAL 94	GRAHAM	A	LODE CLAIM	2011	02/21/2008	14 0080S	0190E 005	SW
	<del>GAL 94</del>	GRAHAM	A	LODE CLAIM	2011	02/21/2008	14 0080S	0190E 006	SE
AMC391349	GAL 95	GRAHAM	A	LODE CLAIM	2011	02/21/2008	14 0080S	0190E 005	SW
AMC391350	GAL 96	GRAHAM	A	LODE CLAIM	2011	02/21/2008	14 0080S	0190E 005	SW
	<del>GAL 96</del>	GRAHAM	A	LODE CLAIM	2011	02/21/2008	14 0080S	0190E 006	SE
AMC391351	GAL 97	GRAHAM	A	LODE CLAIM	2011	02/21/2008	14 0080S	0190E 005	SW
AMC391352	GAL 98	GRAHAM	A	LODE CLAIM	2011	02/21/2008	14 0080S	0190E 005	SW
	<del>GAL 98</del>	GRAHAM	A	LODE CLAIM	2011	02/21/2008	14 0080S	0190E 006	SE
AMC391353	GAL 99	GRAHAM	A	LODE CLAIM	2011	02/21/2008	14 0080S	0190E 005	SW
AMC391354	GAL 100	GRAHAM	A	LODE CLAIM	2011	02/21/2008	14 0080S	0190E 007	NE
	<del>GAL 100</del>	GRAHAM	A	LODE CLAIM	2011	02/21/2008	14 0080S	0190E 008	NW
AMC391355	GAL 101	GRAHAM	A	LODE CLAIM	2011	02/21/2008	14 0080S	0190E 008	NW
AMC391356	GAL 102	GRAHAM	A	LODE CLAIM	2011	02/21/2008	14 0080S	0190E 007	NE

RECEIVED  
ALASKA STATE OFFICE  
ANCHORAGE, ALASKA  
AUG 22 10:16 AM '11

Millrock Alaska LLC  
P.O. Box 200867  
Anchorage, Alaska 99520

EXHIBIT A

<u>Serial No</u>	<u>Claim Name/Number</u>	<u>County</u>	<u>D</u>	<u>Claim Type</u>	<u>Last</u> <u>A Yr</u>	<u>Mc Loc Dt</u>	<u>Mr Twn</u>	<u>Rng Sec</u>	<u>Subdiv</u>
	<del>GAL 102</del>	GRAHAM	A	LODE CLAIM	2011	02/21/2008	14 0080S	0190E 008	NW
AMC391357	GAL 103	GRAHAM	A	LODE CLAIM	2011	02/21/2008	14 0080S	0190E 008	NW
AMC391358	GAL 104	GRAHAM	A	LODE CLAIM	2011	02/21/2008	14 0080S	0190E 007	NE
	<del>GAL 104</del>	GRAHAM	A	LODE CLAIM	2011	02/21/2008	14 0080S	0190E 008	NW
AMC391359	GAL 105	GRAHAM	A	LODE CLAIM	2011	02/21/2008	14 0080S	0190E 008	NW
AMC391360	GAL 106	GRAHAM	A	LODE CLAIM	2011	02/21/2008	14 0080S	0190E 007	NE
	<del>GAL 106</del>	GRAHAM	A	LODE CLAIM	2011	02/21/2008	14 0080S	0190E 008	NW
AMC391361	GAL 107	GRAHAM	A	LODE CLAIM	2011	02/21/2008	14 0080S	0190E 008	NW
AMC391362	GAL 108	GRAHAM	A	LODE CLAIM	2011	02/21/2008	14 0080S	0190E 007	NE SE
	<del>GAL 108</del>	GRAHAM	A	LODE CLAIM	2011	02/21/2008	14 0080S	0190E 008	NW SW
AMC391363	GAL 109	GRAHAM	A	LODE CLAIM	2011	02/21/2008	14 0080S	0190E 008	NW SW
AMC391364	GAL 110	GRAHAM	A	LODE CLAIM	2011	02/21/2008	14 0080S	0190E 007	SE
	<del>GAL 110</del>	GRAHAM	A	LODE CLAIM	2011	02/21/2008	14 0080S	0190E 008	SW
AMC391365	GAL 111	GRAHAM	A	LODE CLAIM	2011	02/21/2008	14 0080S	0190E 008	SW
AMC391366	GAL 112	GRAHAM	A	LODE CLAIM	2011	02/21/2008	14 0080S	0190E 007	SE
	<del>GAL 112</del>	GRAHAM	A	LODE CLAIM	2011	02/21/2008	14 0080S	0190E 008	SW
AMC391367	GAL 113	GRAHAM	A	LODE CLAIM	2011	02/21/2008	14 0080S	0190E 008	SW
AMC391368	GAL 114	GRAHAM	A	LODE CLAIM	2011	02/21/2008	14 0070S	0190E 032	SE
	<del>GAL 114</del>	GRAHAM	A	LODE CLAIM	2011	02/21/2008	14 0080S	0190E 005	NE NW
AMC391369	GAL 115	GRAHAM	A	LODE CLAIM	2011	02/21/2008	14 0070S	0190E 032	SE
	<del>GAL 115</del>	GRAHAM	A	LODE CLAIM	2011	02/21/2008	14 0070S	0190E 033	SW
	<del>GAL 115</del>	GRAHAM	A	LODE CLAIM	2011	02/21/2008	14 0080S	0190E 004	NW
	<del>GAL 115</del>	GRAHAM	A	LODE CLAIM	2011	02/21/2008	14 0080S	0190E 005	NE
AMC391370	GAL 116	GRAHAM	A	LODE CLAIM	2011	02/21/2008	14 0080S	0190E 005	NE NW
AMC391371	GAL 117	GRAHAM	A	LODE CLAIM	2011	02/21/2008	14 0080S	0190E 004	NW
	<del>GAL 117</del>	GRAHAM	A	LODE CLAIM	2011	02/21/2008	14 0080S	0190E 005	NE

ARIZONA  
RECEIVED  
2011 AUG 27 9AM



Millrock Alaska LLC  
P.O. Box 200867  
Anchorage, Alaska 99520

EXHIBIT A

<u>Serial No</u>	<u>Claim Name/Number</u>	<u>County</u>	<u>D</u>	<u>Claim Type</u>	<u>Last</u> <u>A Yr</u>	<u>Mc Loc Dt</u>	<u>Mr Twn Rng Sec</u>	<u>Subdiv</u>
AMC391372	GAL 118	GRAHAM	A	LODE CLAIM	2011	02/21/2008	14 0080S 0190E 005	NE NW
AMC391373	GAL 119	GRAHAM	A	LODE CLAIM	2011	02/21/2008	14 0080S 0190E 004	NW
	<del>GAL 119</del>	GRAHAM	A	LODE CLAIM	2011	02/21/2008	14 0080S 0190E 005	NE
AMC391374	GAL 126	GRAHAM	A	LODE CLAIM	2011	02/21/2008	14 0080S 0190E 005	SW SE
AMC391375	GAL 120	GRAHAM	A	LODE CLAIM	2011	02/21/2008	14 0080S 0190E 005	NE NW
AMC391376	GAL 121	GRAHAM	A	LODE CLAIM	2011	02/21/2008	14 0080S 0190E 004	NW
	<del>GAL 121</del>	GRAHAM	A	LODE CLAIM	2011	02/21/2008	14 0080S 0190E 005	NE
AMC391377	GAL 122	GRAHAM	A	LODE CLAIM	2011	02/21/2008	14 0080S 0190E 005	NE NW
AMC391378	GAL 123	GRAHAM	A	LODE CLAIM	2011	02/21/2008	14 0080S 0190E 004	NW
	<del>GAL 123</del>	GRAHAM	A	LODE CLAIM	2011	02/21/2008	14 0080S 0190E 005	NE
AMC391379	GAL 124	GRAHAM	A	LODE CLAIM	2011	02/21/2008	14 0080S 0190E 005	NE NW SW SE
AMC391380	GAL 125	GRAHAM	A	LODE CLAIM	2011	02/21/2008	14 0080S 0190E 004	NW SW
	<del>GAL 125</del>	GRAHAM	A	LODE CLAIM	2011	02/21/2008	14 0080S 0190E 005	NE SE
AMC391381	GAL 127	GRAHAM	A	LODE CLAIM	2011	02/21/2008	14 0080S 0190E 004	SW
	<del>GAL 127</del>	GRAHAM	A	LODE CLAIM	2011	02/21/2008	14 0080S 0190E 005	SE
AMC391382	GAL 128	GRAHAM	A	LODE CLAIM	2011	02/21/2008	14 0080S 0190E 005	SW SE
AMC391383	GAL 129	GRAHAM	A	LODE CLAIM	2011	02/21/2008	14 0080S 0190E 004	SW
	<del>GAL 129</del>	GRAHAM	A	LODE CLAIM	2011	02/21/2008	14 0080S 0190E 005	SE
AMC391384	GAL 130	GRAHAM	A	LODE CLAIM	2011	02/21/2008	14 0080S 0190E 005	SW SE
AMC391385	GAL 131	GRAHAM	A	LODE CLAIM	2011	02/21/2008	14 0080S 0190E 004	SW
	<del>GAL 131</del>	GRAHAM	A	LODE CLAIM	2011	02/21/2008	14 0080S 0190E 005	SE
AMC391386	GAL 132	GRAHAM	A	LODE CLAIM	2011	02/21/2008	14 0080S 0190E 005	SW SE
AMC391387	GAL 133	GRAHAM	A	LODE CLAIM	2011	02/21/2008	14 0080S 0190E 004	SW
	<del>GAL 133</del>	GRAHAM	A	LODE CLAIM	2011	02/21/2008	14 0080S 0190E 005	SE
AMC391388	GAL 134	GRAHAM	A	LODE CLAIM	2011	02/21/2008	14 0080S 0190E 008	NE NW
AMC391389	GAL 135	GRAHAM	A	LODE CLAIM	2011	02/21/2008	14 0080S 0190E 008	NE NW

RECEIVED  
STATE OFFICE  
AUG 22 10:16 AM  
TERRAZA, ARIZONA

18  
50

Millrock Alaska LLC  
P.O. Box 200867  
Anchorage, Alaska 99520

EXHIBIT A

<u>Serial No</u>	<u>Claim Name/Number</u>	<u>County</u>	<u>D</u>	<u>Claim Type</u>	<u>Last</u> <u>A Yr</u>	<u>Mc Loc Dt</u>	<u>Mr Twn Rng Sec</u>	<u>Subdiv</u>
AMC391390	GAL 136	GRAHAM	A	LODE CLAIM	2011	02/21/2008	14 0080S 0190E 008	NE NW
AMC391391	GAL 137	GRAHAM	A	LODE CLAIM	2011	02/21/2008	14 0080S 0190E 008	NE NW
AMC399225	GAL 138	GRAHAM	A	LODE CLAIM	2011	11/24/2009	14 0080S 0190E 008	NE NW SW SE
AMC399226	GAL 139	GRAHAM	A	LODE CLAIM	2011	11/24/2009	14 0080S 0190E 008	SW SE
AMC399227	GAL 140	GRAHAM	A	LODE CLAIM	2011	11/24/2009	14 0080S 0190E 008	SW SE
AMC399228	GAL 141	GRAHAM	A	LODE CLAIM	2011	11/24/2009	14 0080S 0190E 008	SW SE
AMC399229	GAL 142	GRAHAM	A	LODE CLAIM	2011	11/24/2009	14 0080S 0190E 008	SW SE
	<del>GAL 142</del>	GRAHAM	A	LODE CLAIM	2011	11/24/2009	14 0080S 0190E 017	NE NW
AMC399230	GAL 143	GRAHAM	A	LODE CLAIM	2011	11/24/2009	14 0080S 0190E 017	NE NW
AMC399231	GAL 144	GRAHAM	A	LODE CLAIM	2011	11/24/2009	14 0080S 0190E 004	SW
AMC399232	GAL 145	GRAHAM	A	LODE CLAIM	2011	11/24/2009	14 0080S 0190E 008	NE
	<del>GAL 145</del>	GRAHAM	A	LODE CLAIM	2011	11/24/2009	14 0080S 0190E 009	NW
AMC399233	GAL 146	GRAHAM	A	LODE CLAIM	2011	11/24/2009	14 0080S 0190E 009	NW
AMC399234	GAL 147	GRAHAM	A	LODE CLAIM	2011	11/24/2009	14 0080S 0190E 008	NE
	GAL 147	GRAHAM	A	LODE CLAIM	2011	11/24/2009	14 0080S 0190E 009	NW

RECEIVED  
ELMAZ STATE OFFICE  
2011 AUG 22 A 10:19  
PHOENIX, ARIZONA

Millrock Alaska LLC  
P.O. Box 200867  
Anchorage, Alaska 99520

EXHIBIT A

<u>Serial No</u>	<u>Claim Name/Number</u>	<u>County</u>	<u>D</u>	<u>Claim Type</u>	<u>Last</u> <u>A Yr</u>	<u>Mc Loc Dt</u>	<u>Mr Twn</u>	<u>Rng Sec</u>	<u>Subdiv</u>
AMC399235	GAL 148	GRAHAM	A	LODE CLAIM	2011	11/24/2009	14 0080S	0190E 009	NW
AMC399236	GAL 149	GRAHAM	A	LODE CLAIM	2011	11/24/2009	14 0080S	0190E 008	NE
	<del>GAL 149</del>	GRAHAM	A	LODE CLAIM	2011	11/24/2009	14 0080S	0190E 009	NW
AMC399237	GAL 150	GRAHAM	A	LODE CLAIM	2011	11/24/2009	14 0080S	0190E 009	NW
AMC399238	GAL 151	GRAHAM	A	LODE CLAIM	2011	11/24/2009	14 0080S	0190E 008	NE
	<del>GAL 151</del>	GRAHAM	A	LODE CLAIM	2011	11/24/2009	14 0080S	0190E 009	NW
AMC399239	GAL 152	GRAHAM	A	LODE CLAIM	2011	11/24/2009	14 0080S	0190E 009	NW
AMC399240	GAL 153	GRAHAM	A	LODE CLAIM	2011	11/24/2009	14 0080S	0190E 008	NE SE
	<del>GAL 153</del>	GRAHAM	A	LODE CLAIM	2011	11/24/2009	14 0080S	0190E 009	NW SW
AMC399241	GAL 154	GRAHAM	A	LODE CLAIM	2011	11/24/2009	14 0080S	0190E 009	NW SW
AMC399242	GAL 155	GRAHAM	A	LODE CLAIM	2011	11/24/2009	14 0080S	0190E 008	SE
	<del>GAL 155</del>	GRAHAM	A	LODE CLAIM	2011	11/24/2009	14 0080S	0190E 009	SW
AMC399243	GAL 156	GRAHAM	A	LODE CLAIM	2011	11/24/2009	14 0080S	0190E 009	SW
AMC399244	GAL 157	GRAHAM	A	LODE CLAIM	2011	11/24/2009	14 0080S	0190E 008	SE
	<del>GAL 157</del>	GRAHAM	A	LODE CLAIM	2011	11/24/2009	14 0080S	0190E 009	SW
AMC399245	GAL 158	GRAHAM	A	LODE CLAIM	2011	11/24/2009	14 0080S	0190E 009	SW
AMC399246	GAL 159	GRAHAM	A	LODE CLAIM	2011	11/24/2009	14 0080S	0190E 008	SE
	<del>GAL 159</del>	GRAHAM	A	LODE CLAIM	2011	11/24/2009	14 0080S	0190E 009	SW
AMC399247	GAL 160	GRAHAM	A	LODE CLAIM	2011	11/24/2009	14 0080S	0190E 009	SW
AMC399248	GAL 161	GRAHAM	A	LODE CLAIM	2011	11/24/2009	14 0080S	0190E 008	SE
	<del>GAL 161</del>	GRAHAM	A	LODE CLAIM	2011	11/24/2009	14 0080S	0190E 009	SW
	<del>GAL 161</del>	GRAHAM	A	LODE CLAIM	2011	11/24/2009	14 0080S	0190E 016	NW
	<del>GAL 161</del>	GRAHAM	A	LODE CLAIM	2011	11/24/2009	14 0080S	0190E 017	NE
AMC399249	GAL 162	GRAHAM	A	LODE CLAIM	2011	11/24/2009	14 0080S	0190E 009	SW
	<del>GAL 162</del>	GRAHAM	A	LODE CLAIM	2011	11/24/2009	14 0080S	0190E 016	NW
AMC399250	GAL 163	GRAHAM	A	LODE CLAIM	2011	11/24/2009	14 0080S	0190E 016	NW

RECEIVED  
MINE STATE OFFICE  
ZONING DIVISION  
NOV 16 2009  
ARIZONA  
NOV 16 2009  
NOV 16 2009  
NOV 16 2009

16  
50

Millrock Alaska LLC  
P.O. Box 200867  
Anchorage, Alaska 99520

EXHIBIT A

<u>Serial No</u>	<u>Claim Name/Number</u>	<u>County</u>	<u>D</u>	<u>Claim Type</u>	<u>Last</u> <u>A Yr</u>	<u>Mc Loc Dt</u>	<u>Mr</u>	<u>Twn</u>	<u>Rng</u>	<u>Sec</u>	<u>Subdiv</u>
	<del>GAL 163</del>	GRAHAM	A	LODE CLAIM	2011	11/24/2009	14	0080S	0190E	017	NE
AMC399251	GAL 164	GRAHAM	A	LODE CLAIM	2011	11/24/2009	14	0080S	0190E	016	NW
AMC399252	GAL 165	PINAL	A	LODE CLAIM	2011	01/26/2010	14	0080S	0180E	012	SW SE
	<del>GAL 165</del>	PINAL	A	LODE CLAIM	2011	01/26/2010	14	0080S	0180E	013	NE NW
AMC399253	GAL 166	PINAL	A	LODE CLAIM	2011	01/26/2010	14	0080S	0180E	012	SE
	<del>GAL 166</del>	PINAL	A	LODE CLAIM	2011	01/26/2010	14	0080S	0180E	013	NE
AMC399254	GAL 167	PINAL	A	LODE CLAIM	2011	01/26/2010	14	0080S	0180E	013	NE NW
AMC399255	GAL 168	PINAL	A	LODE CLAIM	2011	01/26/2010	14	0080S	0180E	013	NE
AMC399256	GAL 169	PINAL	A	LODE CLAIM	2011	01/26/2010	14	0080S	0180E	013	NE NW
AMC399257	GAL 170	PINAL	A	LODE CLAIM	2011	01/26/2010	14	0080S	0180E	013	NE
AMC399258	GAL 171	PINAL	A	LODE CLAIM	2011	01/26/2010	14	0080S	0180E	013	NE NW
AMC399259	GAL 172	PINAL	A	LODE CLAIM	2011	01/26/2010	14	0080S	0180E	013	NE
AMC399260	GAL 173	PINAL	A	LODE CLAIM	2011	01/26/2010	14	0080S	0180E	013	NE NW
AMC399261	GAL 174	PINAL	A	LODE CLAIM	2011	01/26/2010	14	0080S	0180E	013	NE
AMC399262	GAL 175	PINAL	A	LODE CLAIM	2011	01/27/2010	14	0080S	0180E	013	NE NW SW SE
AMC399263	GAL 176	PINAL	A	LODE CLAIM	2011	01/27/2010	14	0080S	0180E	013	NE SE
AMC399264	GAL 177	PINAL	A	LODE CLAIM	2011	01/27/2010	14	0080S	0180E	013	SW SE
AMC399265	GAL 178	PINAL	A	LODE CLAIM	2011	01/27/2010	14	0080S	0180E	013	SE
AMC399266	GAL 179	GRAHAM	A	LODE CLAIM	2011	11/24/2009	14	0080S	0190E	007	SW
AMC399267	GAL 180	GRAHAM	A	LODE CLAIM	2011	11/24/2009	14	0080S	0190E	007	SW SE
AMC399268	GAL 181	GRAHAM	A	LODE CLAIM	2011	11/24/2009	14	0080S	0190E	007	SW
	<del>GAL 181</del>	GRAHAM	A	LODE CLAIM	2011	11/24/2009	14	0080S	0190E	018	NW
AMC399269	GAL 182	GRAHAM	A	LODE CLAIM	2011	11/24/2009	14	0080S	0190E	007	SW SE
	<del>GAL 182</del>	GRAHAM	A	LODE CLAIM	2011	11/24/2009	14	0080S	0190E	018	NE NW
AMC399270	GAL 183	GRAHAM	A	LODE CLAIM	2011	11/24/2009	14	0080S	0190E	018	NW
AMC399271	GAL 184	GRAHAM	A	LODE CLAIM	2011	11/24/2009	14	0080S	0190E	018	NE NW

RECEIVED  
MAY 2 2011  
PHOENIX, ARIZONA  
AUG 22 10 16 AM '11

Millrock Alaska LLC  
P.O. Box 200867  
Anchorage, Alaska 99520

EXHIBIT A

<u>Serial No</u>	<u>Claim Name/Number</u>	<u>County</u>	<u>D</u>	<u>Claim Type</u>	<u>Last</u> <u>A Yr</u>	<u>Mc Loc Dt</u>	<u>Mr Twn</u>	<u>Rng Sec</u>	<u>Subdiv</u>
AMC399272	GAL 185	GRAHAM	A	LODE CLAIM	2011	11/24/2009	14 0080S	0190E 018	NW
AMC399273	GAL 186	GRAHAM	A	LODE CLAIM	2011	11/24/2009	14 0080S	0190E 018	NE NW
AMC399274	GAL 187	GRAHAM	A	LODE CLAIM	2011	11/24/2009	14 0080S	0190E 018	NW
AMC399275	GAL 188	GRAHAM	A	LODE CLAIM	2011	11/24/2009	14 0080S	0190E 018	NE NW
AMC399276	GAL 189	GRAHAM	A	LODE CLAIM	2011	11/24/2009	14 0080S	0190E 018	NW
AMC399277	GAL 190	GRAHAM	A	LODE CLAIM	2011	11/24/2009	14 0080S	0190E 018	NE NW
AMC399278	GAL 191	GRAHAM	A	LODE CLAIM	2011	11/24/2009	14 0080S	0190E 018	NW SW
AMC399279	GAL 192	GRAHAM	A	LODE CLAIM	2011	11/24/2009	14 0080S	0190E 018	NE NW SW SE
AMC399280	GAL 193	GRAHAM	A	LODE CLAIM	2011	11/24/2009	14 0080S	0190E 018	SW
AMC399281	GAL 194	GRAHAM	A	LODE CLAIM	2011	11/24/2009	14 0080S	0190E 018	SW SE
AMC399282	GAL 195	GRAHAM	A	LODE CLAIM	2011	11/24/2009	14 0080S	0190E 007	SE
AMC399283	GAL 196	GRAHAM	A	LODE CLAIM	2011	11/24/2009	14 0080S	0190E 007	SE
	<del>GAL 196</del>	GRAHAM	A	LODE CLAIM	2011	11/24/2009	14 0080S	0190E 018	NE
AMC399284	GAL 197	GRAHAM	A	LODE CLAIM	2011	11/24/2009	14 0080S	0190E 018	NE
AMC399285	GAL 198	GRAHAM	A	LODE CLAIM	2011	11/24/2009	14 0080S	0190E 018	NE
AMC399286	GAL 199	GRAHAM	A	LODE CLAIM	2011	11/24/2009	14 0080S	0190E 018	NE
AMC399287	GAL 200	GRAHAM	A	LODE CLAIM	2011	11/24/2009	14 0080S	0190E 018	NE
AMC399288	GAL 201	PINAL	A	LODE CLAIM	2011	11/24/2009	14 0080S	0180E 012	NE SE
AMC399289	GAL 202	PINAL	A	LODE CLAIM	2011	11/24/2009	14 0080S	0180E 012	NE SE
AMC399290	GAL 203	GRAHAM	A	LODE CLAIM	2011	11/24/2009	14 0080S	0190E 017	NE NW
AMC399291	GAL 204	GRAHAM	A	LODE CLAIM	2011	11/24/2009	14 0080S	0190E 017	NE NW
AMC399292	GAL 205	GRAHAM	A	LODE CLAIM	2011	11/24/2009	14 0080S	0190E 017	NE NW
AMC399293	GAL 206	GRAHAM	A	LODE CLAIM	2011	11/24/2009	14 0080S	0190E 017	NE NW SW SE
AMC399294	GAL 207	GRAHAM	A	LODE CLAIM	2011	11/24/2009	14 0080S	0190E 017	SW SE
AMC399295	GAL 208	GRAHAM	A	LODE CLAIM	2011	11/24/2009	14 0080S	0190E 016	NW
	<del>GAL 208</del>	GRAHAM	A	LODE CLAIM	2011	11/24/2009	14 0080S	0190E 017	NE

RECEIVED OFFICE  
NOV 22 4 10 PM '09  
MILLROCK ALASKA LLC

Millrock Alaska LLC  
P.O. Box 200867  
Anchorage, Alaska 99520

EXHIBIT A

<u>Serial No</u>	<u>Claim Name/Number</u>	<u>County</u>	<u>D</u>	<u>Claim Type</u>	<u>Last</u> <u>A Yr</u>	<u>Mc Loc Dt</u>	<u>Mr Twn</u>	<u>Rng Sec</u>	<u>Subdiv</u>
AMC399296	GAL 209	GRAHAM	A	LODE CLAIM	2011	11/24/2009	14 0080S	0190E 016	NW
	<del>GAL 209</del>	GRAHAM	A	LODE CLAIM	2011	11/24/2009	14 0080S	0190E 017	NE
AMC399297	GAL 210	GRAHAM	A	LODE CLAIM	2011	11/24/2009	14 0080S	0190E 016	NW
	<del>GAL 210</del>	GRAHAM	A	LODE CLAIM	2011	11/24/2009	14 0080S	0190E 017	NE
AMC399298	GAL 211	GRAHAM	A	LODE CLAIM	2011	11/24/2009	14 0080S	0190E 016	NW SW
	<del>GAL 211</del>	GRAHAM	A	LODE CLAIM	2011	11/24/2009	14 0080S	0190E 017	NE SE
AMC399299	GAL 212	GRAHAM	A	LODE CLAIM	2011	11/24/2009	14 0080S	0190E 016	SW
	<del>GAL 212</del>	GRAHAM	A	LODE CLAIM	2011	11/24/2009	14 0080S	0190E 017	SE
AMC402097	GAL 213	GRAHAM	A	LODE CLAIM	2011	07/24/2010	14 0080S	0190E 018	SW
AMC402098	GAL 214	GRAHAM	A	LODE CLAIM	2011	07/19/2010	14 0080S	0190E 018	SW SE
AMC402099	GAL 215	GRAHAM	A	LODE CLAIM	2011	07/24/2010	14 0080S	0190E 018	SW
AMC402100	GAL 216	GRAHAM	A	LODE CLAIM	2011	07/21/2010	14 0080S	0190E 018	SW SE
AMC402101	GAL 217	GRAHAM	A	LODE CLAIM	2011	07/21/2010	14 0080S	0190E 018	SW
	<del>GAL 217</del>	GRAHAM	A	LODE CLAIM	2011	07/21/2010	14 0080S	0190E 019	NW
AMC402102	GAL 218	GRAHAM	A	LODE CLAIM	2011	07/19/2010	14 0080S	0190E 018	SW SE
	<del>GAL 218</del>	GRAHAM	A	LODE CLAIM	2011	07/19/2010	14 0080S	0190E 019	NE NW
AMC402103	GAL 219	GRAHAM	A	LODE CLAIM	2011	07/24/2010	14 0080S	0190E 019	NW
AMC402104	GAL 220	GRAHAM	A	LODE CLAIM	2011	07/21/2010	14 0080S	0190E 019	NE NW
AMC402105	GAL 221	GRAHAM	A	LODE CLAIM	2011	07/24/2010	14 0080S	0190E 019	NW
AMC402106	GAL 222	GRAHAM	A	LODE CLAIM	2011	07/21/2010	14 0080S	0190E 019	NE NW
AMC402107	GAL 223	GRAHAM	A	LODE CLAIM	2011	07/24/2010	14 0080S	0190E 019	NW
AMC402108	GAL 224	GRAHAM	A	LODE CLAIM	2011	07/21/2010	14 0080S	0190E 019	NE NW
AMC402109	GAL 225	GRAHAM	A	LODE CLAIM	2011	07/24/2010	14 0080S	0190E 019	NW
AMC402110	GAL 226	GRAHAM	A	LODE CLAIM	2011	07/21/2010	14 0080S	0190E 019	NE
AMC402111	GAL 233	GRAHAM	A	LODE CLAIM	2011	07/21/2010	14 0080S	0190E 018	NE SE
AMC402112	GAL 235	GRAHAM	A	LODE CLAIM	2011	07/21/2010	14 0080S	0190E 018	SE

RECEIVED  
MILROCK ALASKA LLC  
ANCHORAGE, ALASKA  
AUG 22 2010

228

20

Millrock Alaska LLC  
P.O. Box 200867  
Anchorage, Alaska 99520

EXHIBIT A

<u>Serial No</u>	<u>Claim Name/Number</u>	<u>County</u>	<u>D</u>	<u>Claim Type</u>	<u>Last</u> <u>A Yr</u>	<u>Mc Loc Dt</u>	<u>Mr Twn Rng Sec</u>	<u>Subdiv</u>
AMC402788	GAL 361	PINAL	A	LODE CLAIM	2011	10/01/2010	14 0080S 0180E 023	NE
	<del>GAL 361</del>	PINAL	A	LODE CLAIM	2011	10/01/2010	14 0080S 0180E 024	NW
AMC402789	GAL 362	PINAL	A	LODE CLAIM	2011	10/01/2010	14 0080S 0180E 024	NW
AMC402790	GAL 363	PINAL	A	LODE CLAIM	2011	10/01/2010	14 0080S 0180E 023	NE
	<del>GAL 363</del>	PINAL	A	LODE CLAIM	2011	10/01/2010	14 0080S 0180E 024	NW
AMC402791	GAL 364	PINAL	A	LODE CLAIM	2011	10/01/2010	14 0080S 0180E 024	NW
AMC402792	GAL 365	PINAL	A	LODE CLAIM	2011	10/01/2010	14 0080S 0180E 013	SW SE
AMC402793	GAL 366	PINAL	A	LODE CLAIM	2011	10/01/2010	14 0080S 0180E 013	SE
AMC402794	GAL 367	PINAL	A	LODE CLAIM	2011	10/01/2010	14 0080S 0180E 013	SW SE
AMC402795	GAL 368	PINAL	A	LODE CLAIM	2011	10/01/2010	14 0080S 0180E 013	SE
AMC402796	GAL 369	PINAL	A	LODE CLAIM	2011	10/01/2010	14 0080S 0180E 013	SW SE
	<del>GAL 369</del>	PINAL	A	LODE CLAIM	2011	10/01/2010	14 0080S 0180E 024	NE NW
AMC402797	GAL 370	PINAL	A	LODE CLAIM	2011	10/01/2010	14 0080S 0180E 013	SE
	<del>GAL 370</del>	PINAL	A	LODE CLAIM	2011	10/01/2010	14 0080S 0180E 024	NE
AMC402798	GAL 371	PINAL	A	LODE CLAIM	2011	10/01/2010	14 0080S 0180E 024	NE NW
AMC402799	GAL 372	PINAL	A	LODE CLAIM	2011	10/01/2010	14 0080S 0180E 024	NE
AMC402800	GAL 373	PINAL	A	LODE CLAIM	2011	10/01/2010	14 0080S 0180E 024	NE NW
AMC402801	GAL 374	PINAL	A	LODE CLAIM	2011	10/01/2010	14 0080S 0180E 024	NE
AMC402802	GAL 375	PINAL	A	LODE CLAIM	2011	10/01/2010	14 0070S 0180E 036	SW
	<del>GAL 375</del>	PINAL	A	LODE CLAIM	2011	10/01/2010	14 0080S 0180E 001	NW
AMC402803	GAL 376	PINAL	A	LODE CLAIM	2011	10/01/2010	14 0080S 0180E 001	NW SW
AMC402804	GAL 377	PINAL	A	LODE CLAIM	2011	10/01/2010	14 0080S 0180E 001	SW
AMC402805	GAL 378	PINAL	A	LODE CLAIM	2011	10/01/2010	14 0080S 0180E 001	SW
	<del>GAL 378</del>	PINAL	A	LODE CLAIM	2011	10/01/2010	14 0080S 0180E 012	NW
AMC402806	GAL 379	PINAL	A	LODE CLAIM	2011	10/01/2010	14 0080S 0180E 012	NW

269

PHOENIX, ARIZONA  
AUG 23 2011  
10:10:19 AM  
100

Millrock Alaska LLC  
P.O. Box 200867  
Anchorage, Alaska 99520

EXHIBIT A

<u>Serial No</u>	<u>Claim Name/Number</u>	<u>County</u>	<u>D</u>	<u>Claim Type</u>	<u>Last</u> <u>A Yr</u>	<u>Mc Loc Dt</u>	<u>Mr Twn Rng Sec</u>	<u>Subdiv</u>
AMC402113	GAL 237	GRAHAM	A	LODE CLAIM	2011	07/21/2010	14 0080S 0190E 018	SE
AMC402114	GAL 239	GRAHAM	A	LODE CLAIM	2011	07/21/2010	14 0080S 0190E 018	SE
AMC402115	GAL 241	GRAHAM	A	LODE CLAIM	2011	07/19/2010	14 0080S 0190E 018	SE
	<del>GAL 241</del>	GRAHAM	A	LODE CLAIM	2011	07/19/2010	14 0080S 0190E 019	NE
AMC402116	GAL 243	GRAHAM	A	LODE CLAIM	2011	07/19/2010	14 0080S 0190E 019	NE
AMC402117	GAL 245	GRAHAM	A	LODE CLAIM	2011	07/19/2010	14 0080S 0190E 019	NE
AMC402118	GAL 247	GRAHAM	A	LODE CLAIM	2011	07/19/2010	14 0080S 0190E 019	NE
AMC402119	GAL 249	GRAHAM	A	LODE CLAIM	2011	07/19/2010	14 0080S 0190E 019	NE
AMC402778	GAL 351	PINAL	A	LODE CLAIM	2011	10/01/2010	14 0080S 0180E 013	SW
	<del>GAL 351</del>	PINAL	A	LODE CLAIM	2011	10/01/2010	14 0080S 0180E 014	SE
AMC402779	GAL 352	PINAL	A	LODE CLAIM	2011	10/01/2010	14 0080S 0180E 013	SW
AMC402780	GAL 353	PINAL	A	LODE CLAIM	2011	10/01/2010	14 0080S 0180E 013	SW
	<del>GAL 353</del>	PINAL	A	LODE CLAIM	2011	10/01/2010	14 0080S 0180E 014	SE
AMC402781	GAL 354	PINAL	A	LODE CLAIM	2011	10/01/2010	14 0080S 0180E 013	SW
AMC402782	GAL 355	PINAL	A	LODE CLAIM	2011	10/01/2010	14 0080S 0180E 013	SW
	<del>GAL 355</del>	PINAL	A	LODE CLAIM	2011	10/01/2010	14 0080S 0180E 014	SE
AMC402783	GAL 356	PINAL	A	LODE CLAIM	2011	10/01/2010	14 0080S 0180E 013	SW
AMC402784	GAL 357	PINAL	A	LODE CLAIM	2011	10/01/2010	14 0080S 0180E 013	SW
	<del>GAL 357</del>	PINAL	A	LODE CLAIM	2011	10/01/2010	14 0080S 0180E 014	SE
AMC402785	GAL 358	PINAL	A	LODE CLAIM	2011	10/01/2010	14 0080S 0180E 013	SW
AMC402786	GAL 359	PINAL	A	LODE CLAIM	2011	10/01/2010	14 0080S 0180E 013	SW
	<del>GAL 359</del>	PINAL	A	LODE CLAIM	2011	10/01/2010	14 0080S 0180E 014	SE
	<del>GAL 359</del>	PINAL	A	LODE CLAIM	2011	10/01/2010	14 0080S 0180E 023	NE
	<del>GAL 359</del>	PINAL	A	LODE CLAIM	2011	10/01/2010	14 0080S 0180E 024	NW
AMC402787	GAL 360	PINAL	A	LODE CLAIM	2011	10/01/2010	14 0080S 0180E 013	SW
	<del>GAL 360</del>	PINAL	A	LODE CLAIM	2011	10/01/2010	14 0080S 0180E 024	NW

RECEIVED  
OFFICE  
AUG 22 10:19 AM  
PHOENIX, ARIZONA

245

SC



Millrock Alaska LLC  
P.O. Box 200867  
Anchorage, Alaska 99520

EXHIBIT A

<u>Serial No</u>	<u>Claim Name/Number</u>	<u>County</u>	<u>D</u>	<u>Claim Type</u>	<u>Last</u> <u>A Yr</u>	<u>Mc Loc Dt</u>	<u>Mr Twn</u>	<u>Rng Sec</u>	<u>Subdiv</u>
AMC407112	GAL 227	GRAHAM	A	LODE CLAIM	2011	03/15/2011	14 0080S	0190E 007	SE
	<del>GAL 227</del>	GRAHAM	A	LODE CLAIM	2011	03/15/2011	14 0080S	0190E 008	SW
AMC407113	GAL 228	GRAHAM	A	LODE CLAIM	2011	03/15/2011	14 0080S	0190E 007	SE
	<del>GAL 228</del>	GRAHAM	A	LODE CLAIM	2011	03/15/2011	14 0080S	0190E 008	SW
	<del>GAL 228</del>	GRAHAM	A	LODE CLAIM	2011	03/15/2011	14 0080S	0190E 017	NW
	<del>GAL 228</del>	GRAHAM	A	LODE CLAIM	2011	03/15/2011	14 0080S	0190E 018	NE
AMC407114	GAL 229	GRAHAM	A	LODE CLAIM	2011	03/15/2011	14 0080S	0190E 017	NW
	<del>GAL 229</del>	GRAHAM	A	LODE CLAIM	2011	03/15/2011	14 0080S	0190E 018	NE
AMC407115	GAL 230	GRAHAM	A	LODE CLAIM	2011	03/15/2011	14 0080S	0190E 017	NW
	<del>GAL 230</del>	GRAHAM	A	LODE CLAIM	2011	03/15/2011	14 0080S	0190E 018	NE
AMC407116	GAL 231	GRAHAM	A	LODE CLAIM	2011	03/15/2011	14 0080S	0190E 017	NW
	<del>GAL 231</del>	GRAHAM	A	LODE CLAIM	2011	03/15/2011	14 0080S	0190E 018	NE
AMC407117	GAL 232	GRAHAM	A	LODE CLAIM	2011	03/15/2011	14 0080S	0190E 017	NW
	<del>GAL 232</del>	GRAHAM	A	LODE CLAIM	2011	03/15/2011	14 0080S	0190E 018	NE
AMC407118	GAL 234	GRAHAM	A	LODE CLAIM	2011	03/15/2011	14 0080S	0190E 017	NW SW
	<del>GAL 234</del>	GRAHAM	A	LODE CLAIM	2011	03/15/2011	14 0080S	0190E 018	NE SE
AMC407119	GAL 236	GRAHAM	A	LODE CLAIM	2011	03/15/2011	14 0080S	0190E 017	SW
	<del>GAL 236</del>	GRAHAM	A	LODE CLAIM	2011	03/15/2011	14 0080S	0190E 018	SE
AMC407120	GAL 238	GRAHAM	A	LODE CLAIM	2011	03/15/2011	14 0080S	0190E 017	SW
	<del>GAL 238</del>	GRAHAM	A	LODE CLAIM	2011	03/15/2011	14 0080S	0190E 018	SE
AMC407121	GAL 240	GRAHAM	A	LODE CLAIM	2011	03/15/2011	14 0080S	0190E 017	SW
	<del>GAL 240</del>	GRAHAM	A	LODE CLAIM	2011	03/15/2011	14 0080S	0190E 018	SE
AMC407122	GAL 242	GRAHAM	A	LODE CLAIM	2011	03/15/2011	14 0080S	0190E 017	SW
	<del>GAL 242</del>	GRAHAM	A	LODE CLAIM	2011	03/15/2011	14 0080S	0190E 018	SE
	<del>GAL 242</del>	GRAHAM	A	LODE CLAIM	2011	03/15/2011	14 0080S	0190E 019	NE
	<del>GAL 242</del>	GRAHAM	A	LODE CLAIM	2011	03/15/2011	14 0080S	0190E 020	NW

RECEIVED  
AZ STATE OFFICE  
PHOENIX, ARIZONA  
AUG 22 2 51 PM '11

Millrock Alaska LLC  
P.O. Box 200867  
Anchorage, Alaska 99520

EXHIBIT A

<u>Serial No</u>	<u>Claim Name/Number</u>	<u>County</u>	<u>D</u>	<u>Claim Type</u>	<u>Last</u> <u>A Yr</u>	<u>Mc Loc Dt</u>	<u>Mr Twn</u>	<u>Rng Sec</u>	<u>Subdiv</u>
AMC407123	GAL 244	GRAHAM	A	LODE CLAIM	2011	03/15/2011	14 0080S	0190E 019	NE
	<del>GAL 244</del>	GRAHAM	A	LODE CLAIM	2011	03/15/2011	14 0080S	0190E 020	NW
AMC407124	GAL 246	GRAHAM	A	LODE CLAIM	2011	03/15/2011	14 0080S	0190E 019	NE
	<del>GAL 246</del>	GRAHAM	A	LODE CLAIM	2011	03/15/2011	14 0080S	0190E 020	NW
AMC407125	GAL 248	GRAHAM	A	LODE CLAIM	2011	03/15/2011	14 0080S	0190E 019	NE
	<del>GAL 248</del>	GRAHAM	A	LODE CLAIM	2011	03/15/2011	14 0080S	0190E 020	NW
AMC407126	GAL 250	GRAHAM	A	LODE CLAIM	2011	03/15/2011	14 0080S	0190E 008	SW
AMC407127	GAL 251	GRAHAM	A	LODE CLAIM	2011	03/15/2011	14 0080S	0190E 008	SW
	<del>GAL 251</del>	GRAHAM	A	LODE CLAIM	2011	03/15/2011	14 0080S	0190E 017	NW
AMC407128	GAL 252	GRAHAM	A	LODE CLAIM	2011	03/15/2011	14 0080S	0190E 017	NW
AMC407129	GAL 253	GRAHAM	A	LODE CLAIM	2011	03/15/2011	14 0080S	0190E 017	NW
AMC407130	GAL 254	GRAHAM	A	LODE CLAIM	2011	03/15/2011	14 0080S	0190E 017	NW
AMC407131	GAL 255	GRAHAM	A	LODE CLAIM	2011	03/15/2011	14 0080S	0190E 017	NW
AMC407132	GAL 256	GRAHAM	A	LODE CLAIM	2011	03/15/2011	14 0080S	0190E 017	NW SW
AMC407133	GAL 257	GRAHAM	A	LODE CLAIM	2011	03/15/2011	14 0080S	0190E 017	SW
AMC407134	GAL 258	GRAHAM	A	LODE CLAIM	2011	03/15/2011	14 0080S	0190E 017	SW
AMC407135	GAL 259	GRAHAM	A	LODE CLAIM	2011	03/15/2011	14 0080S	0190E 017	SW SE
AMC407136	GAL 260	GRAHAM	A	LODE CLAIM	2011	03/15/2011	14 0080S	0190E 017	SW
AMC407137	GAL 261	GRAHAM	A	LODE CLAIM	2011	03/15/2011	14 0080S	0190E 017	SW SE
AMC407138	GAL 262	GRAHAM	A	LODE CLAIM	2011	03/15/2011	14 0080S	0190E 017	SW
	<del>GAL 262</del>	GRAHAM	A	LODE CLAIM	2011	03/15/2011	14 0080S	0190E 020	NW
AMC407139	GAL 263	GRAHAM	A	LODE CLAIM	2011	03/15/2011	14 0080S	0190E 017	SW SE
	<del>GAL 263</del>	GRAHAM	A	LODE CLAIM	2011	03/15/2011	14 0080S	0190E 020	NE NW
AMC407140	GAL 264	GRAHAM	A	LODE CLAIM	2011	03/15/2011	14 0080S	0190E 020	NW
AMC407141	GAL 265	GRAHAM	A	LODE CLAIM	2011	03/15/2011	14 0080S	0190E 020	NE NW
AMC407142	GAL 266	GRAHAM	A	LODE CLAIM	2011	03/15/2011	14 0080S	0190E 020	NW

RECEIVED  
STATE OFFICE  
2011 AUG 22  
EXHIBIT A

Millrock Alaska LLC  
P.O. Box 200867  
Anchorage, Alaska 99520

EXHIBIT A

<u>Serial No</u>	<u>Claim Name/Number</u>	<u>County</u>	<u>D</u>	<u>Claim Type</u>	<u>Last</u> <u>A Yr</u>	<u>Mc Loc Dt</u>	<u>Mr</u>	<u>Twn</u>	<u>Rng</u>	<u>Sec</u>	<u>Subdiv</u>
AMC407143	GAL 267	GRAHAM	A	LODE CLAIM	2011	03/15/2011	14	0080S	0190E	020	NE NW
AMC407144	GAL 268	GRAHAM	A	LODE CLAIM	2011	03/15/2011	14	0080S	0190E	020	NW
AMC407145	GAL 269	GRAHAM	A	LODE CLAIM	2011	03/15/2011	14	0080S	0190E	020	NE NW
AMC407146	GAL 295	GRAHAM	A	LODE CLAIM	2011	03/15/2011	14	0080S	0190E	016	NW
AMC407147	GAL 296	GRAHAM	A	LODE CLAIM	2011	03/15/2011	14	0080S	0190E	016	NW
AMC407148	GAL 297	GRAHAM	A	LODE CLAIM	2011	03/15/2011	14	0080S	0190E	016	NW
AMC407149	GAL 298	GRAHAM	A	LODE CLAIM	2011	03/15/2011	14	0080S	0190E	016	NW SW
AMC407150	GAL 299	GRAHAM	A	LODE CLAIM	2011	03/15/2011	14	0080S	0190E	016	SW
AMC407151	GAL 300	GRAHAM	A	LODE CLAIM	2011	03/15/2011	14	0080S	0190E	016	SW
	<del>GAL 300</del>	GRAHAM	A	LODE CLAIM	2011	03/15/2011	14	0080S	0190E	017	SE
AMC407152	GAL 301	GRAHAM	A	LODE CLAIM	2011	03/15/2011	14	0080S	0190E	016	SW
AMC407153	GAL 302	GRAHAM	A	LODE CLAIM	2011	03/15/2011	14	0080S	0190E	016	SW
	<del>GAL 302</del>	GRAHAM	A	LODE CLAIM	2011	03/15/2011	14	0080S	0190E	017	SE
AMC407154	GAL 303	GRAHAM	A	LODE CLAIM	2011	03/15/2011	14	0080S	0190E	016	SW
	<del>GAL 303</del>	GRAHAM	A	LODE CLAIM	2011	03/15/2011	14	0080S	0190E	017	SE
	<del>GAL 303</del>	GRAHAM	A	LODE CLAIM	2011	03/15/2011	14	0080S	0190E	020	NE
	<del>GAL 303</del>	GRAHAM	A	LODE CLAIM	2011	03/15/2011	14	0080S	0190E	021	NW
AMC407155	GAL 341	GRAHAM	A	LODE CLAIM	2011	03/15/2011	14	0080S	0190E	009	SW SE
AMC407156	GAL 342	GRAHAM	A	LODE CLAIM	2011	03/15/2011	14	0080S	0190E	009	SE
AMC407157	GAL 343	GRAHAM	A	LODE CLAIM	2011	03/15/2011	14	0080S	0190E	009	SW SE
	<del>GAL 343</del>	GRAHAM	A	LODE CLAIM	2011	03/15/2011	14	0080S	0190E	016	NE NW
AMC407158	GAL 344	GRAHAM	A	LODE CLAIM	2011	03/15/2011	14	0080S	0190E	009	SE
	<del>GAL 344</del>	GRAHAM	A	LODE CLAIM	2011	03/15/2011	14	0080S	0190E	016	NE
AMC407159	GAL 345	GRAHAM	A	LODE CLAIM	2011	03/15/2011	14	0080S	0190E	016	NE NW
AMC407160	GAL 346	GRAHAM	A	LODE CLAIM	2011	03/15/2011	14	0080S	0190E	016	NE
AMC407161	GAL 347	GRAHAM	A	LODE CLAIM	2011	03/15/2011	14	0080S	0190E	016	NE NW

RECEIVED  
ALASKA STATE OFFICE  
2011 AUG 22 10:19 AM  
PHOENIX, ARIZONA

19

Millrock Alaska LLC  
P.O. Box 200867  
Anchorage, Alaska 99520

EXHIBIT A

<u>Serial No</u>	<u>Claim Name/Number</u>	<u>County</u>	<u>D</u>	<u>Claim Type</u>	<u>Last</u> <u>A Yr</u>	<u>Mc Loc Dt</u>	<u>Mr</u>	<u>Twn</u>	<u>Rng</u>	<u>Sec</u>	<u>Subdiv</u>
AMC407162	GAL 348	GRAHAM	A	LODE CLAIM	2011	03/15/2011	14	0080S	0190E	016	NE
AMC407163	GAL 349	GRAHAM	A	LODE CLAIM	2011	03/15/2011	14	0080S	0190E	016	NE NW
AMC407164	GAL 350	GRAHAM	A	LODE CLAIM	2011	03/15/2011	14	0080S	0190E	016	NE
AMC407165	GAL 380	GRAHAM	A	LODE CLAIM	2011	03/15/2011	14	0080S	0190E	016	NE NW SW SE
AMC407166	GAL 381	GRAHAM	A	LODE CLAIM	2011	03/15/2011	14	0080S	0190E	016	NE SE
AMC407167	GAL 382	GRAHAM	A	LODE CLAIM	2011	03/15/2011	14	0080S	0190E	016	SE
AMC407168	GAL 383	GRAHAM	A	LODE CLAIM	2011	03/15/2011	14	0080S	0190E	016	SW SE
AMC407169	GAL 384	GRAHAM	A	LODE CLAIM	2011	03/15/2011	14	0080S	0190E	016	NE NW
AMC407170	GAL 385	GRAHAM	A	LODE CLAIM	2011	03/15/2011	14	0080S	0190E	016	NE

RECEIVED  
STATE OFFICE  
2011 AUG 22 A 10:17  
PHOENIX, ARIZONA

9



Millrock Alaska LLC  
P.O. Box 200867  
Anchorage, Alaska 99520

EXHIBIT A

<u>Serial No</u>	<u>Claim Name/Number</u>	<u>County</u>	<u>D</u>	<u>Claim Type</u>	<u>Last A Yr</u>	<u>Mc Loc Dt</u>	<u>Mr Twn</u>	<u>Rng Sec</u>	<u>Subdiv</u>
AMC402807	FM 1	GRAHAM	A	LODE CLAIM	2011	09/02/2010	14 0070S	0190E 034	NE NW
AMC402808	FM 2	GRAHAM	A	LODE CLAIM	2011	09/02/2010	14 0070S	0190E 034	NE
AMC402809	FM 3	GRAHAM	A	LODE CLAIM	2011	09/02/2010	14 0070S	0190E 034	NE NW
AMC402810	FM 4	GRAHAM	A	LODE CLAIM	2011	09/02/2010	14 0070S	0190E 034	NE
AMC402811	FM 5	GRAHAM	A	LODE CLAIM	2011	09/02/2010	14 0070S	0190E 034	NE NW
AMC402812	FM 6	GRAHAM	A	LODE CLAIM	2011	09/02/2010	14 0070S	0190E 034	NE
AMC402813	FM 7	GRAHAM	A	LODE CLAIM	2011	09/02/2010	14 0070S	0190E 034	NE NW
AMC402814	FM 8	GRAHAM	A	LODE CLAIM	2011	09/02/2010	14 0070S	0190E 034	NE
AMC402815	FM 9	GRAHAM	A	LODE CLAIM	2011	09/02/2010	14 0070S	0190E 034	NE NW SW SE
AMC402816	FM 10	GRAHAM	A	LODE CLAIM	2011	09/02/2010	14 0070S	0190E 034	NE SE
AMC402817	FM 11	GRAHAM	A	LODE CLAIM	2011	09/02/2010	14 0070S	0190E 034	SW SE
AMC402818	FM 12	GRAHAM	A	LODE CLAIM	2011	09/02/2010	14 0070S	0190E 034	SE
AMC402819	FM 13	GRAHAM	A	LODE CLAIM	2011	09/02/2010	14 0070S	0190E 034	SW SE
AMC402820	FM 14	GRAHAM	A	LODE CLAIM	2011	09/02/2010	14 0070S	0190E 034	SE
AMC402821	FM 15	GRAHAM	A	LODE CLAIM	2011	09/02/2010	14 0070S	0190E 034	SW SE
AMC402822	FM 16	GRAHAM	A	LODE CLAIM	2011	09/02/2010	14 0070S	0190E 034	SE
AMC402823	FM 17	GRAHAM	A	LODE CLAIM	2011	09/02/2010	14 0070S	0190E 034	SW SE
<del>AMC402823</del>	<del>FM 17</del>	GRAHAM	A	LODE CLAIM	2011	09/02/2010	14 0080S	0190E 003	NW
AMC402824	FM 18	GRAHAM	A	LODE CLAIM	2011	09/02/2010	14 0070S	0190E 034	SW SE
<del>AMC402824</del>	<del>FM 18</del>	GRAHAM	A	LODE CLAIM	2011	09/02/2010	14 0080S	0190E 003	NW
AMC402825	FM 19	GRAHAM	A	LODE CLAIM	2011	09/02/2010	14 0080S	0190E 003	NW
AMC402826	FM 20	GRAHAM	A	LODE CLAIM	2011	09/02/2010	14 0080S	0190E 003	NE NW
AMC402827	FM 21	GRAHAM	A	LODE CLAIM	2011	09/02/2010	14 0080S	0190E 003	NW
AMC402828	FM 22	GRAHAM	A	LODE CLAIM	2011	09/02/2010	14 0080S	0190E 003	NE NW
AMC402829	FM 23	GRAHAM	A	LODE CLAIM	2011	09/02/2010	14 0080S	0190E 003	NW
AMC402830	FM 24	GRAHAM	A	LODE CLAIM	2011	09/02/2010	14 0080S	0190E 003	NE NW
AMC402831	FM 25	GRAHAM	A	LODE CLAIM	2011	09/02/2010	14 0080S	0190E 003	NW

320

RECEIVED  
PHOENIX, ARIZONA  
AUG 22 10:17  
2011

RECEIVED  
ALASKA STATE OFFICE

25  
30

Millrock Alaska LLC  
P.O. Box 200867  
Anchorage, Alaska 99520

EXHIBIT A

<u>Serial No</u>	<u>Claim Name/Number</u>	<u>County</u>	<u>D</u>	<u>Claim Type</u>	<u>Last</u> <u>A Yr</u>	<u>Mc Loc Dt</u>	<u>Mr Twn</u>	<u>Rng Sec</u>	<u>Subdiv</u>
AMC402832	FM 26	GRAHAM	A	LODE CLAIM	2011	09/02/2010	14 0080S	0190E 003	NE NW
AMC402833	FM 27	GRAHAM	A	LODE CLAIM	2011	09/02/2010	14 0080S	0190E 003	NW SW
AMC402834	FM 28	GRAHAM	A	LODE CLAIM	2011	09/02/2010	14 0080S	0190E 003	NE NW SW SE
AMC402835	FM 29	GRAHAM	A	LODE CLAIM	2011	09/02/2010	14 0080S	0190E 003	SW
AMC402836	FM 30	GRAHAM	A	LODE CLAIM	2011	09/02/2010	14 0080S	0190E 003	SW SE
AMC402837	FM 31	GRAHAM	A	LODE CLAIM	2011	09/02/2010	14 0080S	0190E 003	SW
AMC402838	FM 32	GRAHAM	A	LODE CLAIM	2011	09/02/2010	14 0080S	0190E 003	SW SE
AMC402839	FM 33	GRAHAM	A	LODE CLAIM	2011	09/02/2010	14 0080S	0190E 003	SW
AMC402840	FM 34	GRAHAM	A	LODE CLAIM	2011	09/02/2010	14 0080S	0190E 003	SW
AMC402841	FM 35	GRAHAM	A	LODE CLAIM	2011	09/02/2010	14 0070S	0190E 034	NE
	<del>FM 35</del>	GRAHAM	A	LODE CLAIM	2011	09/02/2010	14 0070S	0190E 035	NW
AMC402842	FM 36	GRAHAM	A	LODE CLAIM	2011	09/02/2010	14 0070S	0190E 035	NW
AMC402843	FM 37	GRAHAM	A	LODE CLAIM	2011	09/02/2010	14 0070S	0190E 034	NE
	<del>FM 37</del>	GRAHAM	A	LODE CLAIM	2011	09/02/2010	14 0070S	0190E 035	NW
AMC402844	FM 38	GRAHAM	A	LODE CLAIM	2011	09/02/2010	14 0070S	0190E 035	NW
AMC402845	FM 39	GRAHAM	A	LODE CLAIM	2011	09/02/2010	14 0070S	0190E 034	NE
	<del>FM 39</del>	GRAHAM	A	LODE CLAIM	2011	09/02/2010	14 0070S	0190E 035	NW
AMC402846	FM 40	GRAHAM	A	LODE CLAIM	2011	09/02/2010	14 0070S	0190E 035	NW
AMC402847	FM 41	GRAHAM	A	LODE CLAIM	2011	09/02/2010	14 0070S	0190E 034	NE
	<del>FM 41</del>	GRAHAM	A	LODE CLAIM	2011	09/02/2010	14 0070S	0190E 035	NW
AMC402848	FM 42	GRAHAM	A	LODE CLAIM	2011	09/02/2010	14 0070S	0190E 035	NW
AMC402849	FM 43	GRAHAM	A	LODE CLAIM	2011	09/02/2010	14 0070S	0190E 034	NE SE
	<del>FM 43</del>	GRAHAM	A	LODE CLAIM	2011	09/02/2010	14 0070S	0190E 035	NW SW
AMC402850	FM 44	GRAHAM	A	LODE CLAIM	2011	09/02/2010	14 0070S	0190E 035	NW SW
AMC402851	FM 45	GRAHAM	A	LODE CLAIM	2011	09/02/2010	14 0070S	0190E 034	SE
	<del>FM 45</del>	GRAHAM	A	LODE CLAIM	2011	09/02/2010	14 0070S	0190E 035	SW

RECEIVED  
STATE OFFICE  
2011 AUG 22 A 10:17  
PHOENIX, ARIZONA

363

20

Millrock Alaska LLC  
P.O. Box 200867  
Anchorage, Alaska 99520

EXHIBIT A

<u>Serial No</u>	<u>Claim Name/Number</u>	<u>County</u>	<u>D</u>	<u>Claim Type</u>	<u>Last A Yr</u>	<u>Mc Loc Dt</u>	<u>Mr Twn Rng Sec</u>	<u>Subdiv</u>
AMC402852	FM 46	GRAHAM	A	LODE CLAIM	2011	09/02/2010	14 0070S 0190E 035	SW
AMC402853	FM 47	GRAHAM	A	LODE CLAIM	2011	09/02/2010	14 0070S 0190E 034	SE
	<del>FM 47</del>	GRAHAM	A	LODE CLAIM	2011	09/02/2010	14 0070S 0190E 035	SW
AMC402854	FM 48	GRAHAM	A	LODE CLAIM	2011	09/02/2010	14 0070S 0190E 035	SW
AMC402855	FM 49	GRAHAM	A	LODE CLAIM	2011	09/02/2010	14 0070S 0190E 034	SE
	<del>FM 49</del>	GRAHAM	A	LODE CLAIM	2011	09/02/2010	14 0070S 0190E 035	SW
AMC402856	FM 50	GRAHAM	A	LODE CLAIM	2011	09/02/2010	14 0070S 0190E 035	SW
AMC402857	FM 51	GRAHAM	A	LODE CLAIM	2011	09/02/2010	14 0070S 0190E 034	SE
	<del>FM 51</del>	GRAHAM	A	LODE CLAIM	2011	09/02/2010	14 0070S 0190E 035	SW
	<del>FM 51</del>	GRAHAM	A	LODE CLAIM	2011	09/02/2010	14 0080S 0190E 003	NE
AMC402858	FM 52	GRAHAM	A	LODE CLAIM	2011	09/02/2010	14 0070S 0190E 035	SW
	<del>FM 52</del>	GRAHAM	A	LODE CLAIM	2011	09/02/2010	14 0080S 0190E 002	NW
	<del>FM 52</del>	GRAHAM	A	LODE CLAIM	2011	09/02/2010	14 0080S 0190E 003	NE
AMC402859	FM 53	GRAHAM	A	LODE CLAIM	2011	09/02/2010	14 0080S 0190E 003	NE
AMC402860	FM 54	GRAHAM	A	LODE CLAIM	2011	09/02/2010	14 0080S 0190E 002	NW
	<del>FM 54</del>	GRAHAM	A	LODE CLAIM	2011	09/02/2010	14 0080S 0190E 003	NE
AMC402861	FM 55	GRAHAM	A	LODE CLAIM	2011	09/02/2010	14 0080S 0190E 003	NE
AMC402862	FM 56	GRAHAM	A	LODE CLAIM	2011	09/02/2010	14 0080S 0190E 002	NW
	<del>FM 56</del>	GRAHAM	A	LODE CLAIM	2011	09/02/2010	14 0080S 0190E 003	NE
AMC402863	FM 57	GRAHAM	A	LODE CLAIM	2011	09/02/2010	14 0080S 0190E 003	NE
AMC402864	FM 58	GRAHAM	A	LODE CLAIM	2011	09/02/2010	14 0080S 0190E 002	NW
	<del>FM 58</del>	GRAHAM	A	LODE CLAIM	2011	09/02/2010	14 0080S 0190E 003	NE
AMC402865	FM 59	GRAHAM	A	LODE CLAIM	2011	09/02/2010	14 0080S 0190E 003	NE
AMC402866	FM 60	GRAHAM	A	LODE CLAIM	2011	09/02/2010	14 0080S 0190E 002	NW
	<del>FM 60</del>	GRAHAM	A	LODE CLAIM	2011	09/02/2010	14 0080S 0190E 003	NE
AMC402867	FM 61	GRAHAM	A	LODE CLAIM	2011	09/02/2010	14 0080S 0190E 003	NE SE

RECEIVED  
ALASKA STATE OFFICE  
PHOENIX, ARIZONA  
2011 AUG 22 10:17

379

16

50



Millrock Alaska LLC  
P.O. Box 200867  
Anchorage, Alaska 99520

EXHIBIT A

<u>Serial No</u>	<u>Claim Name/Number</u>	<u>County</u>	<u>D</u>	<u>Claim Type</u>	<u>Last A Yr</u>	<u>Mc Loc Dt</u>	<u>Mr Twn Rng Sec</u>	<u>Subdiv</u>
AMC402868	FM 62	GRAHAM	A	LODE CLAIM	2011	09/02/2010	14 0080S 0190E 002	NW SW
	<del>FM 62</del>	GRAHAM	A	LODE CLAIM	2011	09/02/2010	14 0080S 0190E 003	NE SE
AMC402869	FM 63	GRAHAM	A	LODE CLAIM	2011	09/02/2010	14 0080S 0190E 003	SE
AMC402870	FM 64	GRAHAM	A	LODE CLAIM	2011	09/02/2010	14 0080S 0190E 002	SW
	<del>FM 64</del>	GRAHAM	A	LODE CLAIM	2011	09/02/2010	14 0080S 0190E 003	SE
AMC402871	FM 65	GRAHAM	A	LODE CLAIM	2011	09/02/2010	14 0080S 0190E 003	SE
AMC402872	FM 66	GRAHAM	A	LODE CLAIM	2011	09/02/2010	14 0080S 0190E 002	SW
	<del>FM 66</del>	GRAHAM	A	LODE CLAIM	2011	09/02/2010	14 0080S 0190E 003	SE
AMC402873	FM 67	GRAHAM	A	LODE CLAIM	2011	09/02/2010	14 0080S 0190E 003	SE
AMC402874	FM 68	GRAHAM	A	LODE CLAIM	2011	09/02/2010	14 0080S 0190E 002	SW
	<del>FM 68</del>	GRAHAM	A	LODE CLAIM	2011	09/02/2010	14 0080S 0190E 003	SE
AMC402875	FM 69	GRAHAM	A	LODE CLAIM	2011	09/02/2010	14 0070S 0190E 035	NE
AMC402876	FM 70	GRAHAM	A	LODE CLAIM	2011	09/02/2010	14 0070S 0190E 035	NE
AMC402877	FM 71	GRAHAM	A	LODE CLAIM	2011	09/02/2010	14 0070S 0190E 035	NE
AMC402878	FM 72	GRAHAM	A	LODE CLAIM	2011	09/02/2010	14 0070S 0190E 035	NE
AMC402879	FM 73	GRAHAM	A	LODE CLAIM	2011	09/02/2010	14 0070S 0190E 035	NE
AMC402880	FM 74	GRAHAM	A	LODE CLAIM	2011	09/02/2010	14 0070S 0190E 035	NE
AMC402881	FM 75	GRAHAM	A	LODE CLAIM	2011	09/02/2010	14 0070S 0190E 035	NE NW
AMC402882	FM 76	GRAHAM	A	LODE CLAIM	2011	09/02/2010	14 0070S 0190E 035	NE
AMC402883	FM 77	GRAHAM	A	LODE CLAIM	2011	09/02/2010	14 0070S 0190E 035	NE NW SW SE
AMC402884	FM 78	GRAHAM	A	LODE CLAIM	2011	09/02/2010	14 0070S 0190E 035	NE SE
AMC402885	FM 79	GRAHAM	A	LODE CLAIM	2011	09/02/2010	14 0070S 0190E 035	SW SE
AMC402886	FM 80	GRAHAM	A	LODE CLAIM	2011	09/02/2010	14 0070S 0190E 035	SE
AMC402887	FM 81	GRAHAM	A	LODE CLAIM	2011	09/02/2010	14 0070S 0190E 035	SW SE
AMC402888	FM 82	GRAHAM	A	LODE CLAIM	2011	09/02/2010	14 0070S 0190E 035	SE
AMC402889	FM 83	GRAHAM	A	LODE CLAIM	2011	09/02/2010	14 0070S 0190E 035	SW SE

RECEIVED  
STATE OFFICE  
PHOENIX, ARIZONA  
2011 AUG 22 10:17 AM

401

22

Millrock Alaska LLC  
P.O. Box 200867  
Anchorage, Alaska 99520

EXHIBIT A

<u>Serial No</u>	<u>Claim Name/Number</u>	<u>County</u>	<u>D</u>	<u>Claim Type</u>	<u>Last</u> <u>A Yr</u>	<u>Mc Loc Dt</u>	<u>Mr</u>	<u>Twn</u>	<u>Rng</u>	<u>Sec</u>	<u>Subdiv</u>
AMC402890	FM 84	GRAHAM	A	LODE CLAIM	2011	09/02/2010	14	0070S	0190E	035	SE
AMC402891	FM 85	GRAHAM	A	LODE CLAIM	2011	09/02/2010	14	0070S	0190E	035	SW SE
	<del>FM 85</del>	GRAHAM	A	LODE CLAIM	2011	09/02/2010	14	0080S	0190E	002	NW
AMC402892	FM 86	GRAHAM	A	LODE CLAIM	2011	09/02/2010	14	0070S	0190E	035	SE
	<del>FM 86</del>	GRAHAM	A	LODE CLAIM	2011	09/02/2010	14	0080S	0190E	002	NE
AMC402893	FM 87	GRAHAM	A	LODE CLAIM	2011	09/02/2010	14	0080S	0190E	002	NE NW
AMC402894	FM 88	GRAHAM	A	LODE CLAIM	2011	09/02/2010	14	0080S	0190E	002	NE
AMC402895	FM 89	GRAHAM	A	LODE CLAIM	2011	09/02/2010	14	0080S	0190E	002	NE NW
AMC402896	FM 90	GRAHAM	A	LODE CLAIM	2011	09/02/2010	14	0080S	0190E	002	NE
AMC402897	FM 91	GRAHAM	A	LODE CLAIM	2011	09/02/2010	14	0080S	0190E	002	NW
AMC402898	FM 92	GRAHAM	A	LODE CLAIM	2011	09/02/2010	14	0080S	0190E	002	NW
AMC402899	FM 93	GRAHAM	A	LODE CLAIM	2011	09/02/2010	14	0080S	0190E	002	NW
AMC402900	FM 94	GRAHAM	A	LODE CLAIM	2011	09/02/2010	14	0080S	0190E	002	NE NW
AMC402901	FM 95	GRAHAM	A	LODE CLAIM	2011	09/02/2010	14	0080S	0190E	002	NE NW
AMC402902	FM 96	GRAHAM	A	LODE CLAIM	2011	09/02/2010	14	0080S	0190E	002	SE
AMC402903	FM 97	GRAHAM	A	LODE CLAIM	2011	09/02/2010	14	0080S	0190E	002	SW SE
AMC402904	FM 98	GRAHAM	A	LODE CLAIM	2011	09/02/2010	14	0080S	0190E	002	SE
AMC402905	FM 99	GRAHAM	A	LODE CLAIM	2011	09/02/2010	14	0080S	0190E	002	SW SE
AMC402906	FM 100	GRAHAM	A	LODE CLAIM	2011	09/02/2010	14	0080S	0190E	002	SE
AMC402907	FM 101	GRAHAM	A	LODE CLAIM	2011	09/02/2010	14	0080S	0190E	002	SW SE
AMC402908	FM 102	GRAHAM	A	LODE CLAIM	2011	09/02/2010	14	0080S	0190E	002	SE

420

PHOENIX, ARIZONA

RECEIVED  
MAR 23 2011  
STATE OFFICE

After recording return to:  
M. L. Gerrow  
4211 East Aquarius Drive  
Tucson, AZ 85718

NO. OF CLAIMS 660  
AMOUNT 92400  
RECEIPT NO. 2410972

Bureau of Land Management  
Department of the Interior  
1 North Central Avenue  
Phoenix, Arizona 85004

INIT. MLG  
\*\* BLM-ASO\*\*

**NOTICE OF INTENT TO HOLD MINING CLAIMS AND PAYMENT OF BLM MAINTENANCE FEES**

RE: Payment of Annual Claim Maintenance Fee

Dear Sir or Madam:

This will serve as notice that Millrock Alaska, LLC whose address for purposes of this filing is P. O. Box 200867, Anchorage, Alaska 99520, intends to hold the mining claims and/or mill sites described on Exhibit A attached hereto for the assessment year ending at 12 o'clock, noon, on September 1, 2012 by payment of the annual maintenance fee of \$140 per claim or site. Payment of such amount is made herewith for such assessment year for each of the claims and sites, the name, and BLM serial number with the book and page or index number of recording of the location notice being in the official records of Graham County, Arizona, of which is set forth on Exhibit A attached hereto and by this reference incorporated herein.


By: Mahlon L. Gerrow  
Mahlon L. Gerrow, Independent Landman  
Representing Millrock Alaska, LLC

State of Arizona )  
) ss.  
County of Pima )

The foregoing instrument was acknowledged before me on the 19<sup>th</sup> day of August, 2011, by Mahlon L. Gerrow, on behalf of Millrock Alaska, LLC.

RECEIVED  
PIMA COUNTY CLERK  
2011 AUG 22 A 10:20  
PHOENIX, ARIZONA

[Signature]  
Notary Public in and for the State of Arizona  
My Commission Expires: 9/14/2014



Millrock Alaska LLC  
P.O. Box 200867  
Anchorage, Alaska 99520

EXHIBIT A

421

440

<u>Serial No</u>	<u>Claim Name/Number</u>	<u>County</u>	<u>D</u>	<u>Claim Type</u>	<u>Last</u> <u>A Yr</u>	<u>Mc Loc Dt</u>	<u>Mr Twn Rng Sec</u>	<u>Subdiv</u>
	<del>JOSE 589</del>	GRAHAM	A	LODE CLAIM	2011	11/04/2010	14 0070S 0280E 026	NE NW
AMC404549	JOSE 590	GRAHAM	A	LODE CLAIM	2011	11/04/2010	14 0070S 0280E 026	NE NW
AMC404550	JOSE 591	GRAHAM	A	LODE CLAIM	2011	11/04/2010	14 0070S 0280E 026	NE NW
AMC404551	JOSE 592	GRAHAM	A	LODE CLAIM	2011	11/04/2010	14 0070S 0280E 026	NE NW
AMC404552	JOSE 593	GRAHAM	A	LODE CLAIM	2011	11/04/2010	14 0070S 0280E 026	NE NW
AMC404553	JOSE 594	GRAHAM	A	LODE CLAIM	2011	11/04/2010	14 0070S 0280E 026	NE NW SW SE
AMC404554	JOSE 595	GRAHAM	A	LODE CLAIM	2011	11/04/2010	14 0070S 0280E 023	NE
AMC404555	JOSE 596	GRAHAM	A	LODE CLAIM	2011	11/04/2010	14 0070S 0280E 023	NE
AMC404556	JOSE 597	GRAHAM	A	LODE CLAIM	2011	11/04/2010	14 0070S 0280E 023	NE
AMC404557	JOSE 598	GRAHAM	A	LODE CLAIM	2011	11/04/2010	14 0070S 0280E 023	NE SE
AMC404558	JOSE 599	GRAHAM	A	LODE CLAIM	2011	11/04/2010	14 0070S 0280E 023	SE
AMC404559	JOSE 600	GRAHAM	A	LODE CLAIM	2011	11/04/2010	14 0070S 0280E 023	SE
AMC404560	JOSE 601	GRAHAM	A	LODE CLAIM	2011	11/04/2010	14 0070S 0280E 023	SE
AMC404561	JOSE 602	GRAHAM	A	LODE CLAIM	2011	11/04/2010	14 0070S 0280E 023	SE
	<del>JOSE 602</del>	GRAHAM	A	LODE CLAIM	2011	11/04/2010	14 0070S 0280E 026	NE
AMC404562	JOSE 603	GRAHAM	A	LODE CLAIM	2011	11/04/2010	14 0070S 0280E 026	NE
AMC404563	JOSE 604	GRAHAM	A	LODE CLAIM	2011	11/04/2010	14 0070S 0280E 026	NE
AMC404564	JOSE 605	GRAHAM	A	LODE CLAIM	2011	11/04/2010	14 0070S 0280E 026	NE
AMC404565	JOSE 606	GRAHAM	A	LODE CLAIM	2011	11/04/2010	14 0070S 0280E 023	NE
	<del>JOSE 606</del>	GRAHAM	A	LODE CLAIM	2011	11/04/2010	14 0070S 0280E 024	NW
AMC404566	JOSE 607	GRAHAM	A	LODE CLAIM	2011	11/04/2010	14 0070S 0280E 023	NE
	<del>JOSE 607</del>	GRAHAM	A	LODE CLAIM	2011	11/04/2010	14 0070S 0280E 024	NW
AMC404567	JOSE 608	GRAHAM	A	LODE CLAIM	2011	11/04/2010	14 0070S 0280E 023	NE
	<del>JOSE 608</del>	GRAHAM	A	LODE CLAIM	2011	11/04/2010	14 0070S 0280E 024	NW
AMC404568	JOSE 609	GRAHAM	A	LODE CLAIM	2011	11/04/2010	14 0070S 0280E 023	NE SE
	<del>JOSE 609</del>	GRAHAM	A	LODE CLAIM	2011	11/04/2010	14 0070S 0280E 024	NW SW

RECEIVED  
STATE OF ARIZONA  
DEPARTMENT OF REVENUE  
NOV 22 10:20 AM '11

26

Millrock Alaska LLC  
P.O. Box 200867  
Anchorage, Alaska 99520

EXHIBIT A

<u>Serial No</u>	<u>Claim Name/Number</u>	<u>County</u>	<u>D</u>	<u>Claim Type</u>	<u>Last</u> <u>A Yr</u>	<u>Mc Loc Dt</u>	<u>Mr Twn</u>	<u>Rng Sec</u>	<u>Subdiv</u>
AMC404569	JOSE 610	GRAHAM	A	LODE CLAIM	2011	11/04/2010	14 0070S	0280E 023	SE
	<del>JOSE 610</del>	GRAHAM	A	LODE CLAIM	2011	11/04/2010	14 0070S	0280E 024	SW
AMC404570	JOSE 611	GRAHAM	A	LODE CLAIM	2011	11/04/2010	14 0070S	0280E 023	SE
	<del>JOSE 611</del>	GRAHAM	A	LODE CLAIM	2011	11/04/2010	14 0070S	0280E 024	SW
AMC404571	JOSE 612	GRAHAM	A	LODE CLAIM	2011	11/04/2010	14 0070S	0280E 023	SE
	<del>JOSE 612</del>	GRAHAM	A	LODE CLAIM	2011	11/04/2010	14 0070S	0280E 024	SW
AMC404572	JOSE 613	GRAHAM	A	LODE CLAIM	2011	11/04/2010	14 0070S	0280E 023	SE
	<del>JOSE 613</del>	GRAHAM	A	LODE CLAIM	2011	11/04/2010	14 0070S	0280E 024	SW
	<del>JOSE 613</del>	GRAHAM	A	LODE CLAIM	2011	11/04/2010	14 0070S	0280E 025	NW
	<del>JOSE 613</del>	GRAHAM	A	LODE CLAIM	2011	11/04/2010	14 0070S	0280E 026	NE
AMC404573	JOSE 614	GRAHAM	A	LODE CLAIM	2011	11/04/2010	14 0070S	0280E 025	NW
	<del>JOSE 614</del>	GRAHAM	A	LODE CLAIM	2011	11/04/2010	14 0070S	0280E 026	NE
AMC404574	JOSE 615	GRAHAM	A	LODE CLAIM	2011	11/04/2010	14 0070S	0280E 024	NW
AMC404575	JOSE 616	GRAHAM	A	LODE CLAIM	2011	11/04/2010	14 0070S	0280E 024	NW
AMC404576	JOSE 617	GRAHAM	A	LODE CLAIM	2011	11/04/2010	14 0070S	0280E 024	NW
AMC404577	JOSE 618	GRAHAM	A	LODE CLAIM	2011	11/04/2010	14 0070S	0280E 024	NW SW
AMC404578	JOSE 619	GRAHAM	A	LODE CLAIM	2011	11/04/2010	14 0070S	0280E 024	SW
AMC404579	JOSE 620	GRAHAM	A	LODE CLAIM	2011	11/04/2010	14 0070S	0280E 024	SW
AMC404580	JOSE 621	GRAHAM	A	LODE CLAIM	2011	11/04/2010	14 0070S	0280E 024	SW
AMC404581	JOSE 622	GRAHAM	A	LODE CLAIM	2011	11/04/2010	14 0070S	0280E 024	SW
	<del>JOSE 622</del>	GRAHAM	A	LODE CLAIM	2011	11/04/2010	14 0070S	0280E 025	NW

453

PHOENIX, ARIZONA  
2011 AUG 22 10:20

RECEIVED  
TMAZ STATE OFFICE

Millrock Alaska LLC  
P.O. Box 200867  
Anchorage, Alaska 99520

EXHIBIT A

<u>Serial No</u>	<u>Claim Name/Number</u>	<u>County</u>	<u>D</u>	<u>Claim Type</u>	<u>Last</u> <u>A Yr</u>	<u>Mc Loc Dt</u>	<u>Mr</u>	<u>Twn</u>	<u>Rng</u>	<u>Sec</u>	<u>Subdiv</u>
<del>AMC404525 ✓</del>	<del>JOSE 566</del>	GRAHAM	A	LODE CLAIM	2011	11/06/2010	14	0070S	0280E	023	NW
<del>AMC404526 ✓</del>	<del>JOSE 567</del>	GRAHAM	A	LODE CLAIM	2011	11/06/2010	14	0070S	0280E	023	NW SW
<del>AMC404527 ✓</del>	<del>JOSE 568</del>	GRAHAM	A	LODE CLAIM	2011	11/06/2010	14	0070S	0280E	023	SW
<del>AMC404528 ✓</del>	<del>JOSE 569</del>	GRAHAM	A	LODE CLAIM	2011	11/06/2010	14	0070S	0280E	023	SW
<del>AMC404529 ✓</del>	<del>JOSE 570</del>	GRAHAM	A	LODE CLAIM	2011	11/06/2010	14	0070S	0280E	023	SW
<del>AMC404530 ✓</del>	<del>JOSE 571</del>	GRAHAM	A	LODE CLAIM	2011	11/03/2010	14	0070S	0280E	023	SW
	<del>JOSE 571</del>	GRAHAM	A	LODE CLAIM	2011	11/03/2010	14	0070S	0280E	026	NW
<del>AMC404531 ✓</del>	<del>JOSE 572</del>	GRAHAM	A	LODE CLAIM	2011	11/03/2010	14	0070S	0280E	026	NW
<del>AMC404532 ✓</del>	<del>JOSE 573</del>	GRAHAM	A	LODE CLAIM	2011	11/03/2010	14	0070S	0280E	026	NW
<del>AMC404533 ✓</del>	<del>JOSE 574</del>	GRAHAM	A	LODE CLAIM	2011	11/03/2010	14	0070S	0280E	026	NW
<del>AMC404534 ✓</del>	<del>JOSE 575</del>	GRAHAM	A	LODE CLAIM	2011	11/03/2010	14	0070S	0280E	026	NW
<del>AMC404535 ✓</del>	<del>JOSE 576</del>	GRAHAM	A	LODE CLAIM	2011	11/03/2010	14	0070S	0280E	026	NW SW
<del>AMC404536 ✓</del>	<del>JOSE 577</del>	GRAHAM	A	LODE CLAIM	2011	11/03/2010	14	0070S	0280E	026	SW
<del>AMC404537 ✓</del>	<del>JOSE 578</del>	GRAHAM	A	LODE CLAIM	2011	11/03/2010	14	0070S	0280E	026	SW
<del>AMC404538 ✓</del>	<del>JOSE 579</del>	GRAHAM	A	LODE CLAIM	2011	11/03/2010	14	0070S	0280E	026	SW
<del>AMC404539 ✓</del>	<del>JOSE 580</del>	GRAHAM	A	LODE CLAIM	2011	11/03/2010	14	0070S	0280E	026	SW
	<del>JOSE 580</del>	GRAHAM	A	LODE CLAIM	2011	11/03/2010	14	0070S	0280E	035	NW
<del>AMC404540 ✓</del>	<del>JOSE 581</del>	GRAHAM	A	LODE CLAIM	2011	11/03/2010	14	0070S	0280E	035	NW
AMC404541	JOSE 582	GRAHAM	A	LODE CLAIM	2011	11/04/2010	14	0070S	0280E	023	NE NW
AMC404542	JOSE 583	GRAHAM	A	LODE CLAIM	2011	11/04/2010	14	0070S	0280E	023	NE NW
AMC404543	JOSE 584	GRAHAM	A	LODE CLAIM	2011	11/04/2010	14	0070S	0280E	023	NE NW
AMC404544	JOSE 585	GRAHAM	A	LODE CLAIM	2011	11/04/2010	14	0070S	0280E	023	NE NW SW SE
AMC404545	JOSE 586	GRAHAM	A	LODE CLAIM	2011	11/04/2010	14	0070S	0280E	023	SW SE
AMC404546	JOSE 587	GRAHAM	A	LODE CLAIM	2011	11/04/2010	14	0070S	0280E	023	SW SE
AMC404547	JOSE 588	GRAHAM	A	LODE CLAIM	2011	11/04/2010	14	0070S	0280E	023	SW SE
AMC404548	JOSE 589	GRAHAM	A	LODE CLAIM	2011	11/04/2010	14	0070S	0280E	023	SW SE

RECEIVED  
2011 AUG 22 10:21 AM  
ALASKA DEPARTMENT OF REVENUE  
OFFICE

461

50  
8

Millrock Alaska LLC  
P.O. Box 200867  
Anchorage, Alaska 99520

EXHIBIT A

<u>Serial No</u>	<u>Claim Name/Number</u>	<u>County</u>	<u>D</u>	<u>Claim Type</u>	<u>Last A Yr</u>	<u>Mc Loc Dt</u>	<u>Mr Twn Rng Sec</u>	<u>Subdiv</u>
<del>AMC404511</del>	<del>JOSE 552</del>	GRAHAM	A	LODE CLAIM	2011	11/03/2010	14 0070S 0280E 026	NW
	<del>JOSE 552</del>	GRAHAM	A	LODE CLAIM	2011	11/03/2010	14 0070S 0280E 027	NE
<del>AMC404512</del>	<del>JOSE 553</del>	GRAHAM	A	LODE CLAIM	2011	11/03/2010	14 0070S 0280E 026	NW
	<del>JOSE 553</del>	GRAHAM	A	LODE CLAIM	2011	11/03/2010	14 0070S 0280E 027	NE
<del>AMC404513</del>	<del>JOSE 554</del>	GRAHAM	A	LODE CLAIM	2011	11/03/2010	14 0070S 0280E 026	NW
	<del>JOSE 554</del>	GRAHAM	A	LODE CLAIM	2011	11/03/2010	14 0070S 0280E 027	NE
<del>AMC404514</del>	<del>JOSE 555</del>	GRAHAM	A	LODE CLAIM	2011	11/03/2010	14 0070S 0280E 026	NW
	<del>JOSE 555</del>	GRAHAM	A	LODE CLAIM	2011	11/03/2010	14 0070S 0280E 027	NE
<del>AMC404515</del>	<del>JOSE 556</del>	GRAHAM	A	LODE CLAIM	2011	11/03/2010	14 0070S 0280E 026	NW SW
	<del>JOSE 556</del>	GRAHAM	A	LODE CLAIM	2011	11/03/2010	14 0070S 0280E 027	NE SE
<del>AMC404516</del>	<del>JOSE 557</del>	GRAHAM	A	LODE CLAIM	2011	11/03/2010	14 0070S 0280E 026	SW
	<del>JOSE 557</del>	GRAHAM	A	LODE CLAIM	2011	11/03/2010	14 0070S 0280E 027	SE
<del>AMC404517</del>	<del>JOSE 558</del>	GRAHAM	A	LODE CLAIM	2011	11/03/2010	14 0070S 0280E 026	SW
	<del>JOSE 558</del>	GRAHAM	A	LODE CLAIM	2011	11/03/2010	14 0070S 0280E 027	SE
<del>AMC404518</del>	<del>JOSE 559</del>	GRAHAM	A	LODE CLAIM	2011	11/03/2010	14 0070S 0280E 026	SW
	<del>JOSE 559</del>	GRAHAM	A	LODE CLAIM	2011	11/03/2010	14 0070S 0280E 027	SE
<del>AMC404519</del>	<del>JOSE 560</del>	GRAHAM	A	LODE CLAIM	2011	11/03/2010	14 0070S 0280E 026	SW
	<del>JOSE 560</del>	GRAHAM	A	LODE CLAIM	2011	11/03/2010	14 0070S 0280E 027	SE
	<del>JOSE 560</del>	GRAHAM	A	LODE CLAIM	2011	11/03/2010	14 0070S 0280E 034	NE
	<del>JOSE 560</del>	GRAHAM	A	LODE CLAIM	2011	11/03/2010	14 0070S 0280E 035	NW
<del>AMC404520</del>	<del>JOSE 561</del>	GRAHAM	A	LODE CLAIM	2011	11/03/2010	14 0070S 0280E 034	NE
	<del>JOSE 561</del>	GRAHAM	A	LODE CLAIM	2011	11/03/2010	14 0070S 0280E 035	NW
<del>AMC404521</del>	<del>JOSE 562</del>	GRAHAM	A	LODE CLAIM	2011	11/03/2010	14 0070S 0280E 034	NE
<del>AMC404522</del>	<del>JOSE 563</del>	GRAHAM	A	LODE CLAIM	2011	11/03/2010	14 0070S 0280E 034	NE
AMC404523	JOSE 564	GRAHAM	A	LODE CLAIM	2011	11/06/2010	14 0070S 0280E 023	NW
AMC404524	JOSE 565	GRAHAM	A	LODE CLAIM	2011	11/06/2010	14 0070S 0280E 023	NW

463

RECEIVED  
ALASKA STATE OFFICE  
NOV 22 2011

2

Millrock Alaska LLC  
P.O. Box 200867  
Anchorage, Alaska 99520

EXHIBIT A

<u>Serial No</u>	<u>Claim Name/Number</u>	<u>County</u>	<u>D</u>	<u>Claim Type</u>	<u>Last A Yr</u>	<u>Mc Loc Dt</u>	<u>Mr Twn Rng Sec</u>	<u>Subdiv</u>
<del>AMC404496</del>	<del>JOSE 537</del>	GRAHAM	A	LODE CLAIM	2011	11/02/2010	14 0070S 0280E 027	SW SE
	<del>JOSE 537</del>	GRAHAM	A	LODE CLAIM	2011	11/02/2010	14 0070S 0280E 034	NE NW
<del>AMC404497</del>	<del>JOSE 538</del>	GRAHAM	A	LODE CLAIM	2011	11/02/2010	14 0070S 0280E 034	NE NW
<del>AMC404498</del>	<del>JOSE 539</del>	GRAHAM	A	LODE CLAIM	2011	11/02/2010	14 0070S 0280E 034	NE NW
<del>AMC404499</del>	<del>JOSE 540</del>	GRAHAM	A	LODE CLAIM	2011	11/02/2010	14 0070S 0280E 034	NE NW
<del>AMC404500</del>	<del>JOSE 541</del>	GRAHAM	A	LODE CLAIM	2011	11/02/2010	14 0070S 0280E 034	NE NW
<del>AMC404501</del>	<del>JOSE 542</del>	GRAHAM	A	LODE CLAIM	2011	11/02/2010	14 0070S 0280E 034	NE NW SW SE
<del>AMC404502</del>	<del>JOSE 543</del>	GRAHAM	A	LODE CLAIM	2011	11/02/2010	14 0070S 0280E 034	SW SE
AMC404503	JOSE 544	GRAHAM	A	LODE CLAIM	2011	11/06/2010	14 0070S 0280E 022	NE
	<del>JOSE 544</del>	GRAHAM	A	LODE CLAIM	2011	11/06/2010	14 0070S 0280E 023	NW
485 AMC404504	JOSE 545	GRAHAM	A	LODE CLAIM	2011	11/06/2010	14 0070S 0280E 022	NE
	<del>JOSE 545</del>	GRAHAM	A	LODE CLAIM	2011	11/06/2010	14 0070S 0280E 023	NW
<del>AMC404505</del>	<del>JOSE 546</del>	GRAHAM	A	LODE CLAIM	2011	11/06/2010	14 0070S 0280E 022	NE
	<del>JOSE 546</del>	GRAHAM	A	LODE CLAIM	2011	11/06/2010	14 0070S 0280E 023	NW
<del>AMC404506</del>	<del>JOSE 547</del>	GRAHAM	A	LODE CLAIM	2011	11/06/2010	14 0070S 0280E 022	NE SE
	<del>JOSE 547</del>	GRAHAM	A	LODE CLAIM	2011	11/06/2010	14 0070S 0280E 023	NW SW
<del>AMC404507</del>	<del>JOSE 548</del>	GRAHAM	A	LODE CLAIM	2011	11/06/2010	14 0070S 0280E 022	SE
	<del>JOSE 548</del>	GRAHAM	A	LODE CLAIM	2011	11/06/2010	14 0070S 0280E 023	SW
<del>AMC404508</del>	<del>JOSE 549</del>	GRAHAM	A	LODE CLAIM	2011	11/06/2010	14 0070S 0280E 022	SE
	<del>JOSE 549</del>	GRAHAM	A	LODE CLAIM	2011	11/06/2010	14 0070S 0280E 023	SW
<del>AMC404509</del>	<del>JOSE 550</del>	GRAHAM	A	LODE CLAIM	2011	11/06/2010	14 0070S 0280E 022	SE
	<del>JOSE 550</del>	GRAHAM	A	LODE CLAIM	2011	11/06/2010	14 0070S 0280E 023	SW
<del>AMC404510</del>	<del>JOSE 551</del>	GRAHAM	A	LODE CLAIM	2011	11/03/2010	14 0070S 0280E 022	SE
	<del>JOSE 551</del>	GRAHAM	A	LODE CLAIM	2011	11/03/2010	14 0070S 0280E 023	SW
	<del>JOSE 551</del>	GRAHAM	A	LODE CLAIM	2011	11/03/2010	14 0070S 0280E 026	NW
	<del>JOSE 551</del>	GRAHAM	A	LODE CLAIM	2011	11/03/2010	14 0070S 0280E 027	NE

RECEIVED  
STATE OFFICE  
NOV 22 10:21 AM  
PHOENIX ARIZONA



Millrock Alaska LLC  
P.O. Box 200867  
Anchorage, Alaska 99520

EXHIBIT A

<u>Serial No</u>	<u>Claim Name/Number</u>	<u>County</u>	<u>D</u>	<u>Claim Type</u>	<u>Last</u> <u>A Yr</u>	<u>Mc Loc Dt</u>	<u>Mr</u>	<u>Twn</u>	<u>Rng</u>	<u>Sec</u>	<u>Subdiv</u>
<del>AMC404472 ✓</del>	<del>JOSE 513</del>	GRAHAM	A	LODE CLAIM	2011	11/02/2010	14	0070S	0280E	027	SW
<del>AMC404473 ✓</del>	<del>JOSE 514</del>	GRAHAM	A	LODE CLAIM	2011	11/02/2010	14	0070S	0280E	027	SW
	<del>JOSE 514</del>	GRAHAM	A	LODE CLAIM	2011	11/02/2010	14	0070S	0280E	034	NW
<del>AMC404474 ✓</del>	<del>JOSE 515</del>	GRAHAM	A	LODE CLAIM	2011	11/02/2010	14	0070S	0280E	034	NW
<del>AMC404475 ✓</del>	<del>JOSE 516</del>	GRAHAM	A	LODE CLAIM	2011	11/02/2010	14	0070S	0280E	034	NW
<del>AMC404476 ✓</del>	<del>JOSE 517</del>	GRAHAM	A	LODE CLAIM	2011	11/02/2010	14	0070S	0280E	034	NW
<del>AMC404477 ✓</del>	<del>JOSE 518</del>	GRAHAM	A	LODE CLAIM	2011	11/02/2010	14	0070S	0280E	034	NW
<del>AMC404478 ✓</del>	<del>JOSE 519</del>	GRAHAM	A	LODE CLAIM	2011	11/02/2010	14	0070S	0280E	034	NW SW
<del>AMC404479 ✓</del>	<del>JOSE 520</del>	GRAHAM	A	LODE CLAIM	2011	11/02/2010	14	0070S	0280E	034	SW
467 AMC404480	JOSE 521	GRAHAM	A	LODE CLAIM	2011	11/10/2010	14	0070S	0280E	022	NE NW
AMC404481	JOSE 522	GRAHAM	A	LODE CLAIM	2011	11/10/2010	14	0070S	0280E	022	NE NW
<del>AMC404482 ✓</del>	<del>JOSE 523</del>	GRAHAM	A	LODE CLAIM	2011	11/10/2010	14	0070S	0280E	022	NE NW
<del>AMC404483 ✓</del>	<del>JOSE 524</del>	GRAHAM	A	LODE CLAIM	2011	11/10/2010	14	0070S	0280E	022	NE NW SW SE
<del>AMC404484 ✓</del>	<del>JOSE 525</del>	GRAHAM	A	LODE CLAIM	2011	11/10/2010	14	0070S	0280E	022	SW SE
<del>AMC404485 ✓</del>	<del>JOSE 526</del>	GRAHAM	A	LODE CLAIM	2011	11/10/2010	14	0070S	0280E	022	SW SE
<del>AMC404486 ✓</del>	<del>JOSE 527</del>	GRAHAM	A	LODE CLAIM	2011	11/10/2010	14	0070S	0280E	022	SW SE
<del>AMC404487 ✓</del>	<del>JOSE 528</del>	GRAHAM	A	LODE CLAIM	2011	11/10/2010	14	0070S	0280E	022	SW SE
	<del>JOSE 528</del>	GRAHAM	A	LODE CLAIM	2011	11/10/2010	14	0070S	0280E	027	NE NW
<del>AMC404488 ✓</del>	<del>JOSE 529</del>	GRAHAM	A	LODE CLAIM	2011	11/02/2010	14	0070S	0280E	027	NE NW
<del>AMC404489 ✓</del>	<del>JOSE 330</del>	GRAHAM	A	LODE CLAIM	2011	11/02/2010	14	0070S	0280E	027	NE NW
<del>AMC404490 ✓</del>	<del>JOSE 531</del>	GRAHAM	A	LODE CLAIM	2011	11/02/2010	14	0070S	0280E	027	NE NW
<del>AMC404491 ✓</del>	<del>JOSE 532</del>	GRAHAM	A	LODE CLAIM	2011	11/02/2010	14	0070S	0280E	027	NE NW
<del>AMC404492 ✓</del>	<del>JOSE 533</del>	GRAHAM	A	LODE CLAIM	2011	11/02/2010	14	0070S	0280E	027	NE NW SW SE
<del>AMC404493 ✓</del>	<del>JOSE 534</del>	GRAHAM	A	LODE CLAIM	2011	11/02/2010	14	0070S	0280E	027	SW SE
<del>AMC404494 ✓</del>	<del>JOSE 535</del>	GRAHAM	A	LODE CLAIM	2011	11/02/2010	14	0070S	0280E	027	SW SE
<del>AMC404495 ✓</del>	<del>JOSE 536</del>	GRAHAM	A	LODE CLAIM	2011	11/02/2010	14	0070S	0280E	027	SW SE

RECEIVED  
MILLROCK ALASKA LLC  
2011 NOV 22 10:21 AM  
PHOENIX, ARIZONA  
STATE OFFICE

Millrock Alaska LLC  
P.O. Box 200867  
Anchorage, Alaska 99520

EXHIBIT A

<u>Serial No</u>	<u>Claim Name/Number</u>	<u>County</u>	<u>D</u>	<u>Claim Type</u>	<u>Last A Yr</u>	<u>Mc Loc Dt</u>	<u>Mr Twn Rng Sec</u>	<u>Subdiv</u>
<del>AMC404452</del> ✓	<del>JOSE 493</del>	GRAHAM	A	LODE CLAIM	2011	11/05/2010	14 0070S 0280E 033	NE
	<del>JOSE 493</del>	GRAHAM	A	LODE CLAIM	2011	11/05/2010	14 0070S 0280E 034	NW
<del>AMC404453</del> ✓	<del>JOSE 494</del>	GRAHAM	A	LODE CLAIM	2011	11/05/2010	14 0070S 0280E 033	NE
	<del>JOSE 494</del>	GRAHAM	A	LODE CLAIM	2011	11/05/2010	14 0070S 0280E 034	NW
<del>AMC404454</del> ✓	<del>JOSE 495</del>	GRAHAM	A	LODE CLAIM	2011	11/05/2010	14 0070S 0280E 033	NE
	<del>JOSE 495</del>	GRAHAM	A	LODE CLAIM	2011	11/05/2010	14 0070S 0280E 034	NW
<del>AMC404455</del> ✓	<del>JOSE 496</del>	GRAHAM	A	LODE CLAIM	2011	11/05/2010	14 0070S 0280E 033	NE
	<del>JOSE 496</del>	GRAHAM	A	LODE CLAIM	2011	11/05/2010	14 0070S 0280E 034	NW
<del>AMC404456</del> ✓	<del>JOSE 497</del>	GRAHAM	A	LODE CLAIM	2011	11/05/2010	14 0070S 0280E 033	NE SE
	<del>JOSE 497</del>	GRAHAM	A	LODE CLAIM	2011	11/05/2010	14 0070S 0280E 034	NW SW
469 AMC404457	JOSE 498	GRAHAM	A	LODE CLAIM	2011	11/10/2010	14 0070S 0280E 022	NW
AMC404458	JOSE 499	GRAHAM	A	LODE CLAIM	2011	11/10/2010	14 0070S 0280E 022	NW
<del>AMC404459</del> ✓	<del>JOSE 500</del>	GRAHAM	A	LODE CLAIM	2011	11/10/2010	14 0070S 0280E 022	NW
<del>AMC404460</del> ✓	<del>JOSE 501</del>	GRAHAM	A	LODE CLAIM	2011	11/10/2010	14 0070S 0280E 022	NW SW
<del>AMC404461</del> ✓	<del>JOSE 502</del>	GRAHAM	A	LODE CLAIM	2011	11/10/2010	14 0070S 0280E 022	SW
<del>AMC404462</del> ✓	<del>JOSE 503</del>	GRAHAM	A	LODE CLAIM	2011	11/10/2010	14 0070S 0280E 022	SW
<del>AMC404463</del> ✓	<del>JOSE 504</del>	GRAHAM	A	LODE CLAIM	2011	11/10/2010	14 0070S 0280E 022	SW
<del>AMC404464</del> ✓	<del>JOSE 505</del>	GRAHAM	A	LODE CLAIM	2011	11/10/2010	14 0070S 0280E 022	SW
	<del>JOSE 505</del>	GRAHAM	A	LODE CLAIM	2011	11/10/2010	14 0070S 0280E 022	NW
<del>AMC404465</del> ✓	<del>JOSE 506</del>	GRAHAM	A	LODE CLAIM	2011	11/02/2010	14 0070S 0280E 027	NW
<del>AMC404466</del> ✓	<del>JOSE 507</del>	GRAHAM	A	LODE CLAIM	2011	11/02/2010	14 0070S 0280E 027	NW
<del>AMC404467</del> ✓	<del>JOSE 508</del>	GRAHAM	A	LODE CLAIM	2011	11/02/2010	14 0070S 0280E 027	NW
<del>AMC404468</del> ✓	<del>JOSE 509</del>	GRAHAM	A	LODE CLAIM	2011	11/02/2010	14 0070S 0280E 027	NW
<del>AMC404469</del> ✓	<del>JOSE 510</del>	GRAHAM	A	LODE CLAIM	2011	11/02/2010	14 0070S 0280E 027	NW SW
<del>AMC404470</del> ✓	<del>JOSE 511</del>	GRAHAM	A	LODE CLAIM	2011	11/02/2010	14 0070S 0280E 027	SW
<del>AMC404471</del> ✓	<del>JOSE 512</del>	GRAHAM	A	LODE CLAIM	2011	11/02/2010	14 0070S 0280E 027	SW

RECEIVED  
2011 NOV 27 10:27 AM  
PITTSBURGH ARIZONA

2

Millrock Alaska LLC  
P.O. Box 200867  
Anchorage, Alaska 99520

EXHIBIT A

<u>Serial No</u>	<u>Claim Name/Number</u>	<u>County</u>	<u>D</u>	<u>Claim Type</u>	<u>Last</u> <u>A Yr</u>	<u>Mc Loc Dt</u>	<u>Mr Twn Rng Sec</u>	<u>Subdiv</u>
<del>AMC404423 ✓</del>	<del>JOSE 464</del>	GRAHAM	A	LODE CLAIM	2011	11/05/2010	14 0070S 0280E 021	SE
	<del>JOSE 464</del>	GRAHAM	A	LODE CLAIM	2011	11/05/2010	14 0070S 0280E 028	NE
<del>AMC404424 ✓</del>	<del>JOSE 465</del>	GRAHAM	A	LODE CLAIM	2011	11/05/2010	14 0070S 0280E 028	NE
<del>AMC404425 ✓</del>	<del>JOSE 466</del>	GRAHAM	A	LODE CLAIM	2011	11/05/2010	14 0070S 0280E 028	NE
<del>AMC404426 ✓</del>	<del>JOSE 467</del>	GRAHAM	A	LODE CLAIM	2011	11/05/2010	14 0070S 0280E 028	NE
<del>AMC404427 ✓</del>	<del>JOSE 468</del>	GRAHAM	A	LODE CLAIM	2011	11/05/2010	14 0070S 0280E 028	NE SE
<del>AMC404428 ✓</del>	<del>JOSE 469</del>	GRAHAM	A	LODE CLAIM	2011	11/05/2010	14 0070S 0280E 028	SE
<del>AMC404429 ✓</del>	<del>JOSE 470</del>	GRAHAM	A	LODE CLAIM	2011	11/05/2010	14 0070S 0280E 028	SE
<del>AMC404430 ✓</del>	<del>JOSE 471</del>	GRAHAM	A	LODE CLAIM	2011	11/05/2010	14 0070S 0280E 028	SE
<del>AMC404431 ✓</del>	<del>JOSE 472</del>	GRAHAM	A	LODE CLAIM	2011	11/05/2010	14 0070S 0280E 028	SE
	<del>JOSE 472</del>	GRAHAM	A	LODE CLAIM	2011	11/05/2010	14 0070S 0280E 033	NE
<del>AMC404432 ✓</del>	<del>JOSE 473</del>	GRAHAM	A	LODE CLAIM	2011	11/05/2010	14 0070S 0280E 033	NE
<del>AMC404433 ✓</del>	<del>JOSE 474</del>	GRAHAM	A	LODE CLAIM	2011	11/05/2010	14 0070S 0280E 033	NE
<del>AMC404434 ✓</del>	<del>JOSE 475</del>	GRAHAM	A	LODE CLAIM	2011	11/05/2010	14 0070S 0280E 033	NE
AMC404435	JOSE 476	GRAHAM	A	LODE CLAIM	2011	11/06/2010	14 0070S 0280E 021	NE
	<del>JOSE 476</del>	GRAHAM	A	LODE CLAIM	2011	11/06/2010	14 0070S 0280E 022	NW
AMC404436	JOSE 477	GRAHAM	A	LODE CLAIM	2011	11/06/2010	14 0070S 0280E 021	NE
	<del>JOSE 477</del>	GRAHAM	A	LODE CLAIM	2011	11/06/2010	14 0070S 0280E 022	NW
<del>AMC404437 ✓</del>	<del>JOSE 478</del>	GRAHAM	A	LODE CLAIM	2011	11/06/2010	14 0070S 0280E 021	NE
	<del>JOSE 478</del>	GRAHAM	A	LODE CLAIM	2011	11/06/2010	14 0070S 0280E 022	NW
<del>AMC404438 ✓</del>	<del>JOSE 479</del>	GRAHAM	A	LODE CLAIM	2011	11/06/2010	14 0070S 0280E 021	NE SE
	<del>JOSE 479</del>	GRAHAM	A	LODE CLAIM	2011	11/06/2010	14 0070S 0280E 022	NW SW
<del>AMC404439 ✓</del>	<del>JOSE 480</del>	GRAHAM	A	LODE CLAIM	2011	11/06/2010	14 0070S 0280E 021	SE
	<del>JOSE 480</del>	GRAHAM	A	LODE CLAIM	2011	11/06/2010	14 0070S 0280E 022	SW
<del>AMC404440 ✓</del>	<del>JOSE 481</del>	GRAHAM	A	LODE CLAIM	2011	11/06/2010	14 0070S 0280E 021	SE
	<del>JOSE 481</del>	GRAHAM	A	LODE CLAIM	2011	11/06/2010	14 0070S 0280E 022	SW

125

RECEIVED  
PHOENIX, ARIZONA  
2011 AUG 22 10:21 AM

2

Millrock Alaska LLC  
P.O. Box 200867  
Anchorage, Alaska 99520

EXHIBIT A

<u>Serial No</u>	<u>Claim Name/Number</u>	<u>County</u>	<u>D</u>	<u>Claim Type</u>	<u>Last A Yr</u>	<u>Mc Loc Dt</u>	<u>Mr Twn Rng Sec</u>	<u>Subdiv</u>
<del>AMC404399 ✓</del>	<del>JOSE 440</del>	GRAHAM	A	LODE CLAIM	2011	11/08/2010	14 0070S 0280E 021	NE NW
<del>AMC404400 ✓</del>	<del>JOSE 441</del>	GRAHAM	A	LODE CLAIM	2011	11/08/2010	14 0070S 0280E 021	NE NW SW SE
<del>AMC404401 ✓</del>	<del>JOSE 442</del>	GRAHAM	A	LODE CLAIM	2011	11/08/2010	14 0070S 0280E 021	SW SE
<del>AMC404402 ✓</del>	<del>JOSE 443</del>	GRAHAM	A	LODE CLAIM	2011	11/08/2010	14 0070S 0280E 021	SW SE
<del>AMC404403 ✓</del>	<del>JOSE 444</del>	GRAHAM	A	LODE CLAIM	2011	11/08/2010	14 0070S 0280E 021	SW SE
<del>AMC404404 ✓</del>	<del>JOSE 445</del>	GRAHAM	A	LODE CLAIM	2011	11/07/2010	14 0070S 0280E 021	SW SE
<del>AMC404405 ✓</del>	<del>JOSE 446</del>	GRAHAM	A	LODE CLAIM	2011	11/07/2010	14 0070S 0280E 021	SW SE
	<del>JOSE 446</del>	GRAHAM	A	LODE CLAIM	2011	11/07/2010	14 0070S 0280E 028	NE NW
<del>AMC404406 ✓</del>	<del>JOSE 447</del>	GRAHAM	A	LODE CLAIM	2011	11/07/2010	14 0070S 0280E 028	NE NW
<del>AMC404407 ✓</del>	<del>JOSE 448</del>	GRAHAM	A	LODE CLAIM	2011	11/07/2010	14 0070S 0280E 028	NE NW
<del>AMC404408 ✓</del>	<del>JOSE 449</del>	GRAHAM	A	LODE CLAIM	2011	11/07/2010	14 0070S 0280E 028	NE NW
<del>AMC404409 ✓</del>	<del>JOSE 450</del>	GRAHAM	A	LODE CLAIM	2011	11/07/2010	14 0070S 0280E 028	NE NW SW SE
<del>AMC404410 ✓</del>	<del>JOSE 451</del>	GRAHAM	A	LODE CLAIM	2011	11/07/2010	14 0070S 0280E 028	SW SE
<del>AMC404411 ✓</del>	<del>JOSE 452</del>	GRAHAM	A	LODE CLAIM	2011	11/07/2010	14 0070S 0280E 028	SW SE
<del>AMC404412 ✓</del>	<del>JOSE 453</del>	GRAHAM	A	LODE CLAIM	2011	11/07/2010	14 0070S 0280E 028	SW SE
<del>AMC404413 ✓</del>	<del>JOSE 454</del>	GRAHAM	A	LODE CLAIM	2011	11/07/2010	14 0070S 0280E 028	SW SE
	<del>JOSE 454</del>	GRAHAM	A	LODE CLAIM	2011	11/07/2010	14 0070S 0280E 033	NE NW
<del>AMC404414 ✓</del>	<del>JOSE 455</del>	GRAHAM	A	LODE CLAIM	2011	11/07/2010	14 0070S 0280E 033	NE NW
473 AMC404415	JOSE 456	GRAHAM	A	LODE CLAIM	2011	11/06/2010	14 0070S 0280E 021	NE
AMC404416	JOSE 457	GRAHAM	A	LODE CLAIM	2011	11/06/2010	14 0070S 0280E 021	NE
<del>AMC404417 ✓</del>	<del>JOSE 458</del>	GRAHAM	A	LODE CLAIM	2011	11/06/2010	14 0070S 0280E 021	NE
<del>AMC404418 ✓</del>	<del>JOSE 459</del>	GRAHAM	A	LODE CLAIM	2011	11/06/2010	14 0070S 0280E 021	NE SE
<del>AMC404419 ✓</del>	<del>JOSE 460</del>	GRAHAM	A	LODE CLAIM	2011	11/06/2010	14 0070S 0280E 021	SE
<del>AMC404420 ✓</del>	<del>JOSE 461</del>	GRAHAM	A	LODE CLAIM	2011	11/06/2010	14 0070S 0280E 021	SE
<del>AMC404421 ✓</del>	<del>JOSE 462</del>	GRAHAM	A	LODE CLAIM	2011	11/06/2010	14 0070S 0280E 021	SE
<del>AMC404422 ✓</del>	<del>JOSE 463</del>	GRAHAM	A	LODE CLAIM	2011	11/05/2010	14 0070S 0280E 021	SE

PHOENIX, ARIZONA  
RECEIVED  
AUG 22 10:21 AM  
REGISTRAR OFFICE

50  
2

Millrock Alaska LLC  
P.O. Box 200867  
Anchorage, Alaska 99520

EXHIBIT A

<u>Serial No</u>	<u>Claim Name/Number</u>	<u>County</u>	<u>D</u>	<u>Claim Type</u>	<u>Last A Yr</u>	<u>Mc Loc Dt</u>	<u>Mr Twn Rng Sec</u>	<u>Subdiv</u>
	<del>JOSE 314</del>	GRAHAM	A	LODE CLAIM	2011	11/11/2010	14 0070S 0280E 030	NW SW
AMC404274	JOSE 315	GRAHAM	A	LODE CLAIM	2011	11/11/2010	14 0070S 0270E 025	SE
	<del>JOSE 315</del>	GRAHAM	A	LODE CLAIM	2011	11/11/2010	14 0070S 0280E 030	SW
AMC404275	JOSE 316	GRAHAM	A	LODE CLAIM	2011	11/11/2010	14 0070S 0270E 025	SE
	<del>JOSE 316</del>	GRAHAM	A	LODE CLAIM	2011	11/11/2010	14 0070S 0280E 030	SW
AMC404276	JOSE 317	GRAHAM	A	LODE CLAIM	2011	11/11/2010	14 0070S 0270E 025	SE
	<del>JOSE 317</del>	GRAHAM	A	LODE CLAIM	2011	11/11/2010	14 0070S 0280E 030	SW
AMC404277	JOSE 318	GRAHAM	A	LODE CLAIM	2011	11/11/2010	14 0070S 0270E 025	SE
	<del>JOSE 318</del>	GRAHAM	A	LODE CLAIM	2011	11/11/2010	14 0070S 0280E 030	SW
AMC404278	JOSE 319	GRAHAM	A	LODE CLAIM	2011	11/11/2010	14 0070S 0270E 025	SE
	<del>JOSE 319</del>	GRAHAM	A	LODE CLAIM	2011	11/11/2010	14 0070S 0270E 036	NE
	<del>JOSE 319</del>	GRAHAM	A	LODE CLAIM	2011	11/11/2010	14 0070S 0280E 030	SW
	<del>JOSE 319</del>	GRAHAM	A	LODE CLAIM	2011	11/11/2010	14 0070S 0280E 031	NW
AMC404279	JOSE 320	GRAHAM	A	LODE CLAIM	2011	11/11/2010	14 0070S 0270E 036	NE
	<del>JOSE 320</del>	GRAHAM	A	LODE CLAIM	2011	11/11/2010	14 0070S 0280E 031	NW
<del>AMC404280</del> ✓	<del>JOSE 321</del>	GRAHAM	A	LODE CLAIM	2011	11/13/2010	14 0070S 0280E 019	SW SE
<del>AMC404281</del> ✓	<del>JOSE 322</del>	GRAHAM	A	LODE CLAIM	2011	11/13/2010	14 0070S 0280E 019	SW SE
<del>AMC404282</del> ✓	<del>JOSE 322</del>	GRAHAM	A	LODE CLAIM	2011	11/13/2010	14 0070S 0280E 019	SW SE
<del>AMC404283</del> ✓	<del>JOSE 324</del>	GRAHAM	A	LODE CLAIM	2011	11/12/2010	14 0070S 0280E 019	SW SE
<del>AMC404284</del> ✓	<del>JOSE 325</del>	GRAHAM	A	LODE CLAIM	2011	11/12/2010	14 0070S 0280E 019	SW SE
	<del>JOSE 325</del>	GRAHAM	A	LODE CLAIM	2011	11/12/2010	14 0070S 0280E 030	NE NW
<del>AMC404285</del> ✓	<del>JOSE 326</del>	GRAHAM	A	LODE CLAIM	2011	11/12/2010	14 0070S 0280E 030	NE NW
<del>AMC404286</del> ✓	<del>JOSE 327</del>	GRAHAM	A	LODE CLAIM	2011	11/12/2010	14 0070S 0280E 030	NE NW
<del>AMC404287</del> ✓	<del>JOSE 328</del>	GRAHAM	A	LODE CLAIM	2011	11/09/2010	14 0070S 0280E 030	NE NW
<del>AMC404288</del> ✓	<del>JOSE 329</del>	GRAHAM	A	LODE CLAIM	2011	11/09/2010	14 0070S 0280E 030	NE NW SW SE
<del>AMC404289</del> ✓	<del>JOSE 330</del>	GRAHAM	A	LODE CLAIM	2011	11/09/2010	14 0070S 0280E 030	SW SE

476

PHOENIX, ARIZONA  
2011 AUG 22 A 10:21  
STATE OFFICE RECEIVED

50  
6

Millrock Alaska LLC  
P.O. Box 200867  
Anchorage, Alaska 99520

EXHIBIT A

<u>Serial No</u>	<u>Claim Name/Number</u>	<u>County</u>	<u>D</u>	<u>Claim Type</u>	<u>Last</u> <u>A Yr</u>	<u>Mc Loc Dt</u>	<u>Mr</u>	<u>Twn</u>	<u>Rng</u>	<u>Sec</u>	<u>Subdiv</u>
AMC404252	JOSE 293	GRAHAM	A	LODE CLAIM	2011	11/11/2010	14	0070S	0270E	025	SW
AMC404253	JOSE 294	GRAHAM	A	LODE CLAIM	2011	11/11/2010	14	0070S	0270E	025	SW
AMC404254	JOSE 295	GRAHAM	A	LODE CLAIM	2011	11/13/2010	14	0070S	0270E	025	NE NW
AMC404255	JOSE 296	GRAHAM	A	LODE CLAIM	2011	11/13/2010	14	0070S	0270E	025	NE NW
AMC404256	JOSE 297	GRAHAM	A	LODE CLAIM	2011	11/11/2010	14	0070S	0270E	025	NE NW SW SE
AMC404257	JOSE 298	GRAHAM	A	LODE CLAIM	2011	11/11/2010	14	0070S	0270E	025	SW SE
AMC404258	JOSE 299	GRAHAM	A	LODE CLAIM	2011	11/11/2010	14	0070S	0270E	025	SW SE
AMC404259	JOSE 300	GRAHAM	A	LODE CLAIM	2011	11/11/2010	14	0070S	0270E	025	SW SE
AMC404260	JOSE 301	GRAHAM	A	LODE CLAIM	2011	11/11/2010	14	0070S	0270E	025	SW SE
AMC404261	JOSE 302	GRAHAM	A	LODE CLAIM	2011	11/11/2010	14	0070S	0270E	025	SW SE
	<del>JOSE 302</del>	GRAHAM	A	LODE CLAIM	2011	11/11/2010	14	0070S	0270E	036	NE NW
AMC404262	JOSE 303	GRAHAM	A	LODE CLAIM	2011	11/11/2010	14	0070S	0270E	025	NE
AMC404263	JOSE 304	GRAHAM	A	LODE CLAIM	2011	11/11/2010	14	0070S	0270E	025	NE
AMC404264	JOSE 305	GRAHAM	A	LODE CLAIM	2011	11/11/2010	14	0070S	0270E	025	NE SE
AMC404265	JOSE 306	GRAHAM	A	LODE CLAIM	2011	11/11/2010	14	0070S	0270E	025	SE
AMC404266	JOSE 307	GRAHAM	A	LODE CLAIM	2011	11/11/2010	14	0070S	0270E	025	SE
AMC404267	JOSE 308	GRAHAM	A	LODE CLAIM	2011	11/11/2010	14	0070S	0270E	025	SE
AMC404268	JOSE 309	GRAHAM	A	LODE CLAIM	2011	11/11/2010	14	0070S	0270E	025	SE
AMC404269	JOSE 310	GRAHAM	A	LODE CLAIM	2011	11/11/2010	14	0070S	0270E	025	SE
	<del>JOSE 310</del>	GRAHAM	A	LODE CLAIM	2011	11/11/2010	14	0070S	0270E	036	NE
AMC404270	JOSE 311	GRAHAM	A	LODE CLAIM	2011	11/11/2010	14	0070S	0270E	036	NE
AMC404271	JOSE 312	GRAHAM	A	LODE CLAIM	2011	11/11/2010	14	0070S	0270E	025	NE
	<del>JOSE 312</del>	GRAHAM	A	LODE CLAIM	2011	11/11/2010	14	0070S	0280E	030	NW
AMC404272	JOSE 313	GRAHAM	A	LODE CLAIM	2011	11/11/2010	14	0070S	0270E	025	NE
	<del>JOSE 313</del>	GRAHAM	A	LODE CLAIM	2011	11/11/2010	14	0070S	0280E	030	NW
AMC404273	JOSE 314	GRAHAM	A	LODE CLAIM	2011	11/11/2010	14	0070S	0270E	025	NE SE

RECEIVED  
STATE OF ALASKA  
2011 AUG 22 10:21 AM  
DENVER, ARIZONA

195

5  
22

Millrock Alaska LLC  
P.O. Box 200867  
Anchorage, Alaska 99520

EXHIBIT A

<u>Serial No</u>	<u>Claim Name/Number</u>	<u>County</u>	<u>D</u>	<u>Claim Type</u>	<u>Last</u> <u>A Yr</u>	<u>Mc Loc Dt</u>	<u>Mr Twn Rng Sec</u>	<u>Subdiv</u>
AMC395621	JOSE 276	GRAHAM	A	LODE CLAIM	2011	09/24/2008	14 0070S 0280E 006	SE
AMC395622	JOSE 277	GRAHAM	A	LODE CLAIM	2011	09/24/2008	14 0070S 0280E 005	SW
	<del>JOSE 277</del>	GRAHAM	A	LODE CLAIM	2011	09/24/2008	14 0070S 0280E 006	SE
AMC395623	JOSE 278	GRAHAM	A	LODE CLAIM	2011	09/25/2008	14 0070S 0280E 005	NE NW
AMC395624	JOSE 279	GRAHAM	A	LODE CLAIM	2011	09/25/2008	14 0070S 0280E 005	NE
AMC395625	JOSE 280	GRAHAM	A	LODE CLAIM	2011	09/25/2008	14 0070S 0280E 005	NE NW
AMC395626	JOSE 281	GRAHAM	A	LODE CLAIM	2011	09/25/2008	14 0070S 0280E 005	NE
AMC395627	JOSE 282	GRAHAM	A	LODE CLAIM	2011	09/25/2008	14 0070S 0280E 005	NE NW SW SE
AMC395628	JOSE 283	GRAHAM	A	LODE CLAIM	2011	09/25/2008	14 0070S 0280E 005	NE SE
AMC395629	JOSE 284	GRAHAM	A	LODE CLAIM	2011	09/25/2008	14 0070S 0280E 005	SW SE
AMC395630	JOSE 285	GRAHAM	A	LODE CLAIM	2011	09/25/2008	14 0070S 0280E 005	SE
AMC395631	JOSE 286	GRAHAM	A	LODE CLAIM	2011	09/25/2008	14 0070S 0280E 005	SW SE
AMC395632	JOSE 287	GRAHAM	A	LODE CLAIM	2011	09/25/2008	14 0070S 0280E 005	SE
AMC404247	JOSE 288	GRAHAM	A	LODE CLAIM	2011	11/13/2010	14 0070S 0270E 025	NW
AMC404248	JOSE 289	GRAHAM	A	LODE CLAIM	2011	11/13/2010	14 0070S 0270E 025	NW
AMC404249	JOSE 290	GRAHAM	A	LODE CLAIM	2011	11/11/2010	14 0070S 0270E 025	NW SW
AMC404250	JOSE 291	GRAHAM	A	LODE CLAIM	2011	11/11/2010	14 0070S 0270E 025	SW
AMC404251	JOSE 292	GRAHAM	A	LODE CLAIM	2011	11/11/2010	14 0070S 0270E 025	SW

815

RECEIVED  
ALASKA STATE OFFICE  
2011 AUG 22 A 10: 21  
PHOENIX, ARIZONA

SC  
(17)

Millrock Alaska LLC  
P.O. Box 200867  
Anchorage, Alaska 99520

EXHIBIT A

<u>Serial No</u>	<u>Claim Name/Number</u>	<u>County</u>	<u>D</u>	<u>Claim Type</u>	<u>Last</u> <u>A Yr</u>	<u>Mc Loc Dt</u>	<u>Mr</u>	<u>Twn</u>	<u>Rng</u>	<u>Sec</u>	<u>Subdiv</u>
AMC391833	JOSE 259	GRAHAM	A	LODE CLAIM	2011	02/12/2008	14	0060S	0280E	035	NW
AMC391834	JOSE 260	GRAHAM	A	LODE CLAIM	2011	02/12/2008	14	0060S	0280E	035	NW
AMC391835	JOSE 261	GRAHAM	A	LODE CLAIM	2011	02/12/2008	14	0060S	0280E	035	SW
AMC391836	JOSE 262	GRAHAM	A	LODE CLAIM	2011	02/12/2008	14	0060S	0280E	035	SW
AMC391837	JOSE 263	GRAHAM	A	LODE CLAIM	2011	02/12/2008	14	0060S	0280E	035	SW
AMC391838	JOSE 264	GRAHAM	A	LODE CLAIM	2011	02/11/2008	14	0060S	0280E	035	SW
AMC391839	JOSE 265	GRAHAM	A	LODE CLAIM	2011	02/11/2008	14	0060S	0280E	035	SW
	<del>JOSE 265</del>	GRAHAM	A	LODE CLAIM	2011	02/11/2008	14	0070S	0280E	002	NW
AMC391840	JOSE 266	GRAHAM	A	LODE CLAIM	2011	02/11/2008	14	0070S	0280E	002	NW
AMC391841	JOSE 267	GRAHAM	A	LODE CLAIM	2011	02/11/2008	14	0070S	0280E	002	NW
<u>Serial No</u>	<u>Claim Name/Number</u>	<u>County</u>	<u>D</u>	<u>Claim Type</u>	<u>Last</u> <u>A Yr</u>	<u>Mc Loc Dt</u>	<u>Mr</u>	<u>Twn</u>	<u>Rng</u>	<u>Sec</u>	<u>Subdiv</u>
AMC395613	JOSE 268	GRAHAM	A	LODE CLAIM	2011	09/24/2008	14	0070S	0280E	006	NE
AMC395614	JOSE 269	GRAHAM	A	LODE CLAIM	2011	09/24/2008	14	0070S	0280E	005	NW
	<del>JOSE 269</del>	GRAHAM	A	LODE CLAIM	2011	09/24/2008	14	0070S	0280E	006	NE
AMC395615	JOSE 270	GRAHAM	A	LODE CLAIM	2011	09/24/2008	14	0070S	0280E	006	NE
AMC395616	JOSE 271	GRAHAM	A	LODE CLAIM	2011	09/24/2008	14	0070S	0280E	005	NW
	<del>JOSE 271</del>	GRAHAM	A	LODE CLAIM	2011	09/24/2008	14	0070S	0280E	006	NE
AMC395617	JOSE 272	GRAHAM	A	LODE CLAIM	2011	09/24/2008	14	0070S	0280E	006	NE SE
AMC395618	JOSE 273	GRAHAM	A	LODE CLAIM	2011	09/24/2008	14	0070S	0280E	005	NW SW
	<del>JOSE 273</del>	GRAHAM	A	LODE CLAIM	2011	09/24/2008	14	0070S	0280E	006	NE SE
AMC395619	JOSE 274	GRAHAM	A	LODE CLAIM	2011	09/24/2008	14	0070S	0280E	006	SE
AMC395620	JOSE 275	GRAHAM	A	LODE CLAIM	2011	09/24/2008	14	0070S	0280E	005	SW
	<del>JOSE 275</del>	GRAHAM	A	LODE CLAIM	2011	09/24/2008	14	0070S	0280E	006	SE

535

RECEIVED  
MAY 22 2009  
STATE OFFICE  
12:10:21  
ARIZONA



Millrock Alaska LLC  
P.O. Box 200867  
Anchorage, Alaska 99520

EXHIBIT A

<u>Serial No</u>	<u>Claim Name/Number</u>	<u>County</u>	<u>D</u>	<u>Claim Type</u>	<u>Last</u> <u>A Yr</u>	<u>Mc Loc Dt</u>	<u>Mr Twn Rng Sec</u>	<u>Subdiv</u>
AMC391815	JOSE 241	GRAHAM	A	LODE CLAIM	2011	02/12/2008	14 0060S 0280E 034	SW SE
AMC391816	JOSE 242	GRAHAM	A	LODE CLAIM	2011	02/12/2008	14 0060S 0280E 034	SE
AMC391817	JOSE 243	GRAHAM	A	LODE CLAIM	2011	02/12/2008	14 0060S 0280E 034	SW SE
	<del>JOSE 243</del>	GRAHAM	A	LODE CLAIM	2011	02/12/2008	14 0070S 0280E 003	NE
AMC391818	JOSE 244	GRAHAM	A	LODE CLAIM	2011	02/12/2008	14 0060S 0280E 034	SE
	<del>JOSE 244</del>	GRAHAM	A	LODE CLAIM	2011	02/12/2008	14 0070S 0280E 002	NW
	<del>JOSE 244</del>	GRAHAM	A	LODE CLAIM	2011	02/12/2008	14 0070S 0280E 003	NE
AMC391819	JOSE 245	GRAHAM	A	LODE CLAIM	2011	02/12/2008	14 0070S 0280E 003	NE
AMC391820	JOSE 246	GRAHAM	A	LODE CLAIM	2011	02/12/2008	14 0070S 0280E 002	NW
	<del>JOSE 246</del>	GRAHAM	A	LODE CLAIM	2011	02/12/2008	14 0070S 0280E 003	NE
AMC391821	JOSE 247	GRAHAM	A	LODE CLAIM	2011	02/12/2008	14 0070S 0280E 003	NE
AMC391822	JOSE 248	GRAHAM	A	LODE CLAIM	2011	02/12/2008	14 0070S 0280E 002	NW
	<del>JOSE 248</del>	GRAHAM	A	LODE CLAIM	2011	02/12/2008	14 0070S 0280E 003	NE
AMC391823	JOSE 249	GRAHAM	A	LODE CLAIM	2011	02/12/2008	14 0070S 0280E 003	NE
AMC391824	JOSE 250	GRAHAM	A	LODE CLAIM	2011	02/12/2008	14 0070S 0280E 002	NW
	<del>JOSE 250</del>	GRAHAM	A	LODE CLAIM	2011	02/12/2008	14 0070S 0280E 003	NE
AMC391825	JOSE 251	GRAHAM	A	LODE CLAIM	2011	02/12/2008	14 0070S 0280E 003	NE SE
AMC391826	JOSE 252	GRAHAM	A	LODE CLAIM	2011	02/12/2008	14 0070S 0280E 002	NW SW
	<del>JOSE 252</del>	GRAHAM	A	LODE CLAIM	2011	02/12/2008	14 0070S 0280E 003	NE SE
AMC391827	JOSE 253	GRAHAM	A	LODE CLAIM	2011	02/12/2008	14 0070S 0280E 003	SE
AMC391828	JOSE 254	GRAHAM	A	LODE CLAIM	2011	02/12/2008	14 0070S 0280E 003	SE
AMC391829	JOSE 255	GRAHAM	A	LODE CLAIM	2011	02/12/2008	14 0060S 0280E 026	SW
AMC391830	JOSE 256	GRAHAM	A	LODE CLAIM	2011	02/12/2008	14 0060S 0280E 026	SW
	<del>JOSE 256</del>	GRAHAM	A	LODE CLAIM	2011	02/12/2008	14 0060S 0280E 035	NW
AMC391831	JOSE 257	GRAHAM	A	LODE CLAIM	2011	02/12/2008	14 0060S 0280E 035	NW
AMC391832	JOSE 258	GRAHAM	A	LODE CLAIM	2011	02/12/2008	14 0060S 0280E 035	NW

RECEIVED  
ALASKA STATE OFFICE  
2011 AUG 21 11:00 AM  
PHOENIX, ARIZONA

3

48  
18

Millrock Alaska LLC  
P.O. Box 200867  
Anchorage, Alaska 99520

EXHIBIT A

<u>Serial No</u>	<u>Claim Name/Number</u>	<u>County</u>	<u>D</u>	<u>Claim Type</u>	<u>Last</u> <u>A Yr</u>	<u>Mc Loc Dt</u>	<u>Mr Twn</u>	<u>Rng Sec</u>	<u>Subdiv</u>
	<del>JOSE 217</del>	GRAHAM	A	LODE CLAIM	2011	02/09/2008	14 0070S	0280E 010	NW
AMC391792	JOSE 218	GRAHAM	A	LODE CLAIM	2011	02/09/2008	14 0070S	0280E 010	NW
AMC391793	JOSE 219	GRAHAM	A	LODE CLAIM	2011	02/12/2008	14 0060S	0280E 027	NE NW SW SE
AMC391794	JOSE 220	GRAHAM	A	LODE CLAIM	2011	02/12/2008	14 0060S	0280E 027	SW SE
AMC391795	JOSE 221	GRAHAM	A	LODE CLAIM	2011	02/12/2008	14 0060S	0280E 027	SW SE
AMC391796	JOSE 222	GRAHAM	A	LODE CLAIM	2011	02/12/2008	14 0060S	0280E 027	SE
AMC391797	JOSE 223	GRAHAM	A	LODE CLAIM	2011	02/12/2008	14 0060S	0280E 027	SW SE
AMC391798	JOSE 224	GRAHAM	A	LODE CLAIM	2011	02/12/2008	14 0060S	0280E 027	SE
AMC391799	JOSE 225	GRAHAM	A	LODE CLAIM	2011	02/12/2008	14 0060S	0280E 027	SW SE
	<del>JOSE 225</del>	GRAHAM	A	LODE CLAIM	2011	02/12/2008	14 0060S	0280E 034	NE NW
AMC391800	JOSE 226	GRAHAM	A	LODE CLAIM	2011	02/12/2008	14 0060S	0280E 027	SE
	<del>JOSE 226</del>	GRAHAM	A	LODE CLAIM	2011	02/12/2008	14 0060S	0280E 034	NE
AMC391801	JOSE 227	GRAHAM	A	LODE CLAIM	2011	02/12/2008	14 0060S	0280E 034	NE NW
AMC391802	JOSE 228	GRAHAM	A	LODE CLAIM	2011	02/12/2008	14 0060S	0280E 034	NE
AMC391803	JOSE 229	GRAHAM	A	LODE CLAIM	2011	02/11/2008	14 0060S	0280E 034	NE NW
AMC391804	JOSE 230	GRAHAM	A	LODE CLAIM	2011	02/11/2008	14 0060S	0280E 034	NE
AMC391805	JOSE 231	GRAHAM	A	LODE CLAIM	2011	02/11/2008	14 0060S	0280E 034	NE NW
AMC391806	JOSE 232	GRAHAM	A	LODE CLAIM	2011	02/11/2008	14 0060S	0280E 034	NE
AMC391807	JOSE 233	GRAHAM	A	LODE CLAIM	2011	02/12/2008	14 0060S	0280E 034	NE NW
AMC391808	JOSE 234	GRAHAM	A	LODE CLAIM	2011	02/12/2008	14 0060S	0280E 034	NE
AMC391809	JOSE 235	GRAHAM	A	LODE CLAIM	2011	02/12/2008	14 0060S	0280E 034	SW SE
AMC391810	JOSE 236	GRAHAM	A	LODE CLAIM	2011	02/12/2008	14 0060S	0280E 034	SE
AMC391811	JOSE 237	GRAHAM	A	LODE CLAIM	2011	02/12/2008	14 0060S	0280E 034	SW SE
AMC391812	JOSE 238	GRAHAM	A	LODE CLAIM	2011	02/12/2008	14 0060S	0280E 034	SE
AMC391813	JOSE 239	GRAHAM	A	LODE CLAIM	2011	02/12/2008	14 0060S	0280E 034	SW SE
AMC391814	JOSE 240	GRAHAM	A	LODE CLAIM	2011	02/12/2008	14 0060S	0280E 034	SE

RECEIVED  
STATE OFFICE  
2011 10 22 A 10:22  
PHOENIX ARIZONA

576

50  
23

Millrock Alaska LLC  
P.O. Box 200867  
Anchorage, Alaska 99520

EXHIBIT A

<u>Serial No</u>	<u>Claim Name/Number</u>	<u>County</u>	<u>D</u>	<u>Claim Type</u>	<u>Last A Yr</u>	<u>Mc Loc Dt</u>	<u>Mr Twn Rng Sec</u>	<u>Subdiv</u>
AMC391776	JOSE 202	GRAHAM	A	LODE CLAIM	2011	02/09/2008	14 0070S 0280E 003	NW
AMC391777	JOSE 203	GRAHAM	A	LODE CLAIM	2011	02/09/2008	14 0070S 0280E 003	NW
	<del>JOSE 203</del>	GRAHAM	A	LODE CLAIM	2011	02/09/2008	14 0070S 0280E 004	NE
AMC391778	JOSE 204	GRAHAM	A	LODE CLAIM	2011	02/09/2008	14 0070S 0280E 003	NW
AMC391779	JOSE 205	GRAHAM	A	LODE CLAIM	2011	02/09/2008	14 0070S 0280E 003	NW
	<del>JOSE 205</del>	GRAHAM	A	LODE CLAIM	2011	02/09/2008	14 0070S 0280E 004	NE
AMC391780	JOSE 206	GRAHAM	A	LODE CLAIM	2011	02/09/2008	14 0070S 0280E 003	NW
AMC391781	JOSE 207	GRAHAM	A	LODE CLAIM	2011	02/09/2008	14 0070S 0280E 003	NW SW
	<del>JOSE 207</del>	GRAHAM	A	LODE CLAIM	2011	02/09/2008	14 0070S 0280E 004	NE SE
AMC391782	JOSE 208	GRAHAM	A	LODE CLAIM	2011	02/09/2008	14 0070S 0280E 003	NW SW
AMC391783	JOSE 209	GRAHAM	A	LODE CLAIM	2011	02/09/2008	14 0070S 0280E 003	SW
	<del>JOSE 209</del>	GRAHAM	A	LODE CLAIM	2011	02/09/2008	14 0070S 0280E 004	SE
AMC391784	JOSE 210	GRAHAM	A	LODE CLAIM	2011	02/09/2008	14 0070S 0280E 003	SW
AMC391785	JOSE 211	GRAHAM	A	LODE CLAIM	2011	02/09/2008	14 0070S 0280E 003	SW
	<del>JOSE 211</del>	GRAHAM	A	LODE CLAIM	2011	02/09/2008	14 0070S 0280E 004	SE
AMC391786	JOSE 212	GRAHAM	A	LODE CLAIM	2011	02/09/2008	14 0070S 0280E 003	SW
AMC391787	JOSE 213	GRAHAM	A	LODE CLAIM	2011	02/09/2008	14 0070S 0280E 003	SW
	<del>JOSE 213</del>	GRAHAM	A	LODE CLAIM	2011	02/09/2008	14 0070S 0280E 004	SE
AMC391788	JOSE 214	GRAHAM	A	LODE CLAIM	2011	02/09/2008	14 0070S 0280E 003	SW
AMC391789	JOSE 215	GRAHAM	A	LODE CLAIM	2011	02/09/2008	14 0070S 0280E 003	SW
	<del>JOSE 215</del>	GRAHAM	A	LODE CLAIM	2011	02/09/2008	14 0070S 0280E 004	SE
	<del>JOSE 215</del>	GRAHAM	A	LODE CLAIM	2011	02/09/2008	14 0070S 0280E 009	NE
	<del>JOSE 215</del>	GRAHAM	A	LODE CLAIM	2011	02/09/2008	14 0070S 0280E 010	NW
AMC391790	JOSE 216	GRAHAM	A	LODE CLAIM	2011	02/09/2008	14 0070S 0280E 003	SW
	<del>JOSE 216</del>	GRAHAM	A	LODE CLAIM	2011	02/09/2008	14 0070S 0280E 010	NW
AMC391791	JOSE 217	GRAHAM	A	LODE CLAIM	2011	02/09/2008	14 0070S 0280E 009	NE

552

*(Handwritten signature)*

PHOENIX ARIZONA  
RECEIVED  
ARIZONA STATE OFFICE  
2011 JUN 22 A 10:28

50  
16

Millrock Alaska LLC  
P.O. Box 200867  
Anchorage, Alaska 99520

EXHIBIT A

<u>Serial No</u>	<u>Claim Name/Number</u>	<u>County</u>	<u>D</u>	<u>Claim Type</u>	<u>Last</u> <u>A Yr</u>	<u>Mc Loc Dt</u>	<u>Mr Twn</u>	<u>Rng Sec</u>	<u>Subdiv</u>
AMC391761	JOSE 187	GRAHAM	A	LODE CLAIM	2011	02/09/2008	14 0060S 0280E 033		NE
	<del>JOSE 187</del>	GRAHAM	A	LODE CLAIM	2011	02/09/2008	14 0060S 0280E 034		NW
AMC391762	JOSE 188	GRAHAM	A	LODE CLAIM	2011	02/09/2008	14 0060S 0280E 034		NW
AMC391763	JOSE 189	GRAHAM	A	LODE CLAIM	2011	02/09/2008	14 0060S 0280E 033		NE
	<del>JOSE 189</del>	GRAHAM	A	LODE CLAIM	2011	02/09/2008	14 0060S 0280E 034		NW
AMC391764	JOSE 190	GRAHAM	A	LODE CLAIM	2011	02/09/2008	14 0060S 0280E 034		NW
AMC391765	JOSE 191	GRAHAM	A	LODE CLAIM	2011	02/09/2008	14 0060S 0280E 033		SE
	<del>JOSE 191</del>	GRAHAM	A	LODE CLAIM	2011	02/09/2008	14 0060S 0280E 034		SW
AMC391766	JOSE 192	GRAHAM	A	LODE CLAIM	2011	02/09/2008	14 0060S 0280E 034		SW
AMC391767	JOSE 193	GRAHAM	A	LODE CLAIM	2011	02/09/2008	14 0060S 0280E 033		SE
	<del>JOSE 193</del>	GRAHAM	A	LODE CLAIM	2011	02/09/2008	14 0060S 0280E 034		SW
AMC391768	JOSE 194	GRAHAM	A	LODE CLAIM	2011	02/09/2008	14 0060S 0280E 034		SW
AMC391769	JOSE 195	GRAHAM	A	LODE CLAIM	2011	02/09/2008	14 0060S 0280E 033		SE
	<del>JOSE 195</del>	GRAHAM	A	LODE CLAIM	2011	02/09/2008	14 0060S 0280E 034		SW
AMC391770	JOSE 196	GRAHAM	A	LODE CLAIM	2011	02/09/2008	14 0060S 0280E 034		SW
AMC391771	JOSE 197	GRAHAM	A	LODE CLAIM	2011	02/09/2008	14 0060S 0280E 033		SE
	<del>JOSE 197</del>	GRAHAM	A	LODE CLAIM	2011	02/09/2008	14 0060S 0280E 034		SW
AMC391772	JOSE 198	GRAHAM	A	LODE CLAIM	2011	02/09/2008	14 0060S 0280E 034		SW
AMC391773	JOSE 199	GRAHAM	A	LODE CLAIM	2011	02/09/2008	14 0060S 0280E 033		SE
	<del>JOSE 199</del>	GRAHAM	A	LODE CLAIM	2011	02/09/2008	14 0060S 0280E 034		SW
	<del>JOSE 199</del>	GRAHAM	A	LODE CLAIM	2011	02/09/2008	14 0060S 0280E 033		NW
	<del>JOSE 199</del>	GRAHAM	A	LODE CLAIM	2011	02/09/2008	14 0070S 0280E 004		NE
AMC391774	JOSE 200	GRAHAM	A	LODE CLAIM	2011	02/09/2008	14 0060S 0280E 034		SW
	<del>JOSE 200</del>	GRAHAM	A	LODE CLAIM	2011	02/09/2008	14 0070S 0280E 003		NW
AMC391775	JOSE 201	GRAHAM	A	LODE CLAIM	2011	02/09/2008	14 0070S 0280E 003		NW
	<del>JOSE 201</del>	GRAHAM	A	LODE CLAIM	2011	02/09/2008	14 0070S 0280E 004		NE

RECEIVED  
STATE OF ALASKA  
PHOENIX ARIZONA  
2011 FEB 22 10:22 AM

607

50  
15

Millrock Alaska LLC  
P.O. Box 200867  
Anchorage, Alaska 99520

EXHIBIT A

<u>Serial No</u>	<u>Claim Name/Number</u>	<u>County</u>	<u>D</u>	<u>Claim Type</u>	<u>Last A Yr</u>	<u>Mc Loc Dt</u>	<u>Mr Twn Rng Sec</u>	<u>Subdiv</u>
AMC391745	JOSE 171	GRAHAM	A	LODE CLAIM	2011	02/10/2008	14 0070S 0280E 009	NE NW
AMC391746	JOSE 172	GRAHAM	A	LODE CLAIM	2011	02/10/2008	14 0070S 0280E 009	NE
AMC391747	JOSE 173	GRAHAM	A	LODE CLAIM	2011	02/10/2008	14 0060S 0280E 027	NW SW
	<del>JOSE 173</del>	GRAHAM	A	LODE CLAIM	2011	02/10/2008	14 0060S 0280E 028	NE SE
AMC391748	JOSE 174	GRAHAM	A	LODE CLAIM	2011	02/10/2008	14 0060S 0280E 027	NW SW
AMC391749	JOSE 175	GRAHAM	A	LODE CLAIM	2011	02/10/2008	14 0060S 0280E 027	SW
	<del>JOSE 175</del>	GRAHAM	A	LODE CLAIM	2011	02/10/2008	14 0060S 0280E 028	SE
AMC391750	JOSE 176	GRAHAM	A	LODE CLAIM	2011	02/10/2008	14 0060S 0280E 027	SW
AMC391751	JOSE 177	GRAHAM	A	LODE CLAIM	2011	02/10/2008	14 0060S 0280E 027	SW
	<del>JOSE 177</del>	GRAHAM	A	LODE CLAIM	2011	02/10/2008	14 0060S 0280E 028	SE
AMC391752	JOSE 178	GRAHAM	A	LODE CLAIM	2011	02/10/2008	14 0060S 0280E 027	SW
AMC391753	JOSE 179	GRAHAM	A	LODE CLAIM	2011	02/10/2008	14 0060S 0280E 027	SW
	<del>JOSE 179</del>	GRAHAM	A	LODE CLAIM	2011	02/10/2008	14 0060S 0280E 028	SE
AMC391754	JOSE 180	GRAHAM	A	LODE CLAIM	2011	02/10/2008	14 0060S 0280E 027	SW
AMC391755	JOSE 181	GRAHAM	A	LODE CLAIM	2011	02/09/2008	14 0060S 0280E 027	SW
	<del>JOSE 181</del>	GRAHAM	A	LODE CLAIM	2011	02/09/2008	14 0060S 0280E 028	SE
	<del>JOSE 181</del>	GRAHAM	A	LODE CLAIM	2011	02/09/2008	14 0060S 0280E 033	NE
	<del>JOSE 181</del>	GRAHAM	A	LODE CLAIM	2011	02/09/2008	14 0060S 0280E 034	NW
AMC391756	JOSE 182	GRAHAM	A	LODE CLAIM	2011	02/09/2008	14 0060S 0280E 027	SW
	<del>JOSE 182</del>	GRAHAM	A	LODE CLAIM	2011	02/09/2008	14 0060S 0280E 034	NW
AMC391757	JOSE 183	GRAHAM	A	LODE CLAIM	2011	02/09/2008	14 0060S 0280E 033	NE
	<del>JOSE 183</del>	GRAHAM	A	LODE CLAIM	2011	02/09/2008	14 0060S 0280E 034	NW
AMC391758	JOSE 184	GRAHAM	A	LODE CLAIM	2011	02/09/2008	14 0060S 0280E 034	NW
AMC391759	JOSE 185	GRAHAM	A	LODE CLAIM	2011	02/09/2008	14 0060S 0280E 033	NE
	<del>JOSE 185</del>	GRAHAM	A	LODE CLAIM	2011	02/09/2008	14 0060S 0280E 034	NW
AMC391760	JOSE 186	GRAHAM	A	LODE CLAIM	2011	02/09/2008	14 0060S 0280E 034	NW

RECEIVED  
MILLENIX, ARIZONA  
AUG 22 10:22 AM  
MILLENIX OFFICE

623

SC  
16

Millrock Alaska LLC  
P.O. Box 200867  
Anchorage, Alaska 99520

EXHIBIT A

<u>Serial No</u>	<u>Claim Name/Number</u>	<u>County</u>	<u>D</u>	<u>Claim Type</u>	<u>Last A Yr</u>	<u>Mc Loc Dt</u>	<u>Mr Twn Rng Sec</u>	<u>Subdiv</u>
AMC391723	JOSE 149	GRAHAM	A	LODE CLAIM	2011	02/10/2008	14 0060S 0280E 033	SW SE
AMC391724	JOSE 150	GRAHAM	A	LODE CLAIM	2011	02/10/2008	14 0060S 0280E 033	SE
AMC391725	JOSE 151	GRAHAM	A	LODE CLAIM	2011	02/10/2008	14 0060S 0280E 033	SW SE
AMC391726	JOSE 152	GRAHAM	A	LODE CLAIM	2011	02/10/2008	14 0060S 0280E 033	SE
AMC391727	JOSE 153	GRAHAM	A	LODE CLAIM	2011	02/10/2008	14 0060S 0280E 033	SW SE
	<del>JOSE 153</del>	GRAHAM	A	LODE CLAIM	2011	02/10/2008	14 0070S 0280E 004	NE NW
AMC391728	JOSE 154	GRAHAM	A	LODE CLAIM	2011	02/10/2008	14 0060S 0280E 033	SE
	<del>JOSE 154</del>	GRAHAM	A	LODE CLAIM	2011	02/10/2008	14 0070S 0280E 004	NE
AMC391729	JOSE 155	GRAHAM	A	LODE CLAIM	2011	02/10/2008	14 0070S 0280E 004	NE NW
AMC391730	JOSE 156	GRAHAM	A	LODE CLAIM	2011	02/10/2008	14 0070S 0280E 004	NE
AMC391731	JOSE 157	GRAHAM	A	LODE CLAIM	2011	02/10/2008	14 0070S 0280E 004	NE NW
AMC391732	JOSE 158	GRAHAM	A	LODE CLAIM	2011	02/10/2008	14 0070S 0280E 004	NE
AMC391733	JOSE 159	GRAHAM	A	LODE CLAIM	2011	02/10/2008	14 0070S 0280E 004	NE NW
AMC391734	JOSE 160	GRAHAM	A	LODE CLAIM	2011	02/10/2008	14 0070S 0280E 004	NE
AMC391735	JOSE 161	GRAHAM	A	LODE CLAIM	2011	02/10/2008	14 0070S 0280E 004	NE NW SW SE
AMC391736	JOSE 162	GRAHAM	A	LODE CLAIM	2011	02/10/2008	14 0070S 0280E 004	NE SE
AMC391737	JOSE 163	GRAHAM	A	LODE CLAIM	2011	02/10/2008	14 0070S 0280E 004	SW SE
AMC391738	JOSE 164	GRAHAM	A	LODE CLAIM	2011	02/10/2008	14 0070S 0280E 004	SE
AMC391739	JOSE 165	GRAHAM	A	LODE CLAIM	2011	02/10/2008	14 0070S 0280E 004	SW SE
AMC391740	JOSE 166	GRAHAM	A	LODE CLAIM	2011	02/10/2008	14 0070S 0280E 004	SE
AMC391741	JOSE 167	GRAHAM	A	LODE CLAIM	2011	02/10/2008	14 0070S 0280E 004	SW SE
AMC391742	JOSE 168	GRAHAM	A	LODE CLAIM	2011	02/10/2008	14 0070S 0280E 004	SE
AMC391743	JOSE 169	GRAHAM	A	LODE CLAIM	2011	02/10/2008	14 0070S 0280E 004	SW SE
	<del>JOSE 169</del>	GRAHAM	A	LODE CLAIM	2011	02/10/2008	14 0070S 0280E 009	NE NW
AMC391744	JOSE 170	GRAHAM	A	LODE CLAIM	2011	02/10/2008	14 0070S 0280E 004	SE
	<del>JOSE 170</del>	GRAHAM	A	LODE CLAIM	2011	02/10/2008	14 0070S 0280E 009	NE

695

RECEIVED  
STATE OFFICE  
AUG 22 2011

20

22

Millrock Alaska LLC  
P.O. Box 200867  
Anchorage, Alaska 99520

EXHIBIT A

<u>Serial No</u>	<u>Claim Name/Number</u>	<u>County</u>	<u>D</u>	<u>Claim Type</u>	<u>Last A Yr</u>	<u>Mc Loc Dt</u>	<u>Mr Twn Rng Sec</u>	<u>Subdiv</u>
	<del>JOSE 126</del>	GRAHAM	A	LODE CLAIM	2011	02/09/2008	14 0070S 0280E 009	NW
AMC391701	JOSE 127	GRAHAM	A	LODE CLAIM	2011	02/09/2008	14 0070S 0280E 008	NE
	<del>JOSE 127</del>	GRAHAM	A	LODE CLAIM	2011	02/09/2008	14 0070S 0280E 009	NW
AMC391702	JOSE 128	GRAHAM	A	LODE CLAIM	2011	02/09/2008	14 0070S 0280E 009	NW
AMC391703	JOSE 129	GRAHAM	A	LODE CLAIM	2011	02/16/2008	14 0060S 0280E 028	NE NW SW SE
AMC391704	JOSE 130	GRAHAM	A	LODE CLAIM	2011	02/16/2008	14 0060S 0280E 028	SW SE
AMC391705	JOSE 131	GRAHAM	A	LODE CLAIM	2011	02/10/2008	14 0060S 0280E 028	SW SE
AMC391706	JOSE 132	GRAHAM	A	LODE CLAIM	2011	02/10/2008	14 0060S 0280E 028	SE
AMC391707	JOSE 133	GRAHAM	A	LODE CLAIM	2011	02/10/2008	14 0060S 0280E 028	SW SE
AMC391708	JOSE 134	GRAHAM	A	LODE CLAIM	2011	02/10/2008	14 0060S 0280E 028	SE
AMC391709	JOSE 135	GRAHAM	A	LODE CLAIM	2011	02/10/2008	14 0060S 0280E 028	SW SE
	<del>JOSE 135</del>	GRAHAM	A	LODE CLAIM	2011	02/10/2008	14 0060S 0280E 033	NE NW
AMC391710	JOSE 136	GRAHAM	A	LODE CLAIM	2011	02/10/2008	14 0060S 0280E 028	SE
	<del>JOSE 136</del>	GRAHAM	A	LODE CLAIM	2011	02/10/2008	14 0060S 0280E 033	NE
AMC391711	JOSE 137	GRAHAM	A	LODE CLAIM	2011	02/10/2008	14 0060S 0280E 033	NE NW
AMC391712	JOSE 138	GRAHAM	A	LODE CLAIM	2011	02/10/2008	14 0060S 0280E 033	NE
AMC391713	JOSE 139	GRAHAM	A	LODE CLAIM	2011	02/10/2008	14 0060S 0280E 033	NE NW
AMC391714	JOSE 140	GRAHAM	A	LODE CLAIM	2011	02/10/2008	14 0060S 0280E 033	NE
AMC391715	JOSE 141	GRAHAM	A	LODE CLAIM	2011	02/10/2008	14 0060S 0280E 033	NE NW
AMC391716	JOSE 142	GRAHAM	A	LODE CLAIM	2011	02/10/2008	14 0060S 0280E 033	NE
AMC391717	JOSE 143	GRAHAM	A	LODE CLAIM	2011	02/10/2008	14 0060S 0280E 033	NE NW
AMC391718	JOSE 144	GRAHAM	A	LODE CLAIM	2011	02/10/2008	14 0060S 0280E 033	NE
AMC391719	JOSE 145	GRAHAM	A	LODE CLAIM	2011	02/10/2008	14 0060S 0280E 033	SW SE
AMC391720	JOSE 146	GRAHAM	A	LODE CLAIM	2011	02/10/2008	14 0060S 0280E 033	SE
AMC391721	JOSE 147	GRAHAM	A	LODE CLAIM	2011	02/10/2008	14 0060S 0280E 033	SW SE
AMC391722	JOSE 148	GRAHAM	A	LODE CLAIM	2011	02/10/2008	14 0060S 0280E 033	SE

667

2011 AUG 22 A 10: 22  
STATE OFFICE  
RECEIVED

22

Millrock Alaska LLC  
P.O. Box 200867  
Anchorage, Alaska 99520

EXHIBIT A

<u>Serial No</u>	<u>Claim Name/Number</u>	<u>County</u>	<u>D</u>	<u>Claim Type</u>	<u>Last</u> <u>A Yr</u>	<u>Mc Loc Dt</u>	<u>Mr Twn</u>	<u>Rng Sec</u>	<u>Subdiv</u>
AMC391685	JOSE 111	GRAHAM	A	LODE CLAIM	2011	02/09/2008	14 0070S	0280E 004	NW
	<del>JOSE 111</del>	GRAHAM	A	LODE CLAIM	2011	02/09/2008	14 0070S	0280E 005	NE
AMC391686	JOSE 112	GRAHAM	A	LODE CLAIM	2011	02/09/2008	14 0070S	0280E 004	NW
AMC391687	JOSE 113	GRAHAM	A	LODE CLAIM	2011	02/09/2008	14 0070S	0280E 004	NW
	<del>JOSE 113</del>	GRAHAM	A	LODE CLAIM	2011	02/09/2008	14 0070S	0280E 005	NE
AMC391688	JOSE 114	GRAHAM	A	LODE CLAIM	2011	02/09/2008	14 0070S	0280E 004	NW
AMC391689	JOSE 115	GRAHAM	A	LODE CLAIM	2011	02/09/2008	14 0070S	0280E 004	NW
	<del>JOSE 115</del>	GRAHAM	A	LODE CLAIM	2011	02/09/2008	14 0070S	0280E 005	NE
AMC391690	JOSE 116	GRAHAM	A	LODE CLAIM	2011	02/09/2008	14 0070S	0280E 004	NW
AMC391691	JOSE 117	GRAHAM	A	LODE CLAIM	2011	02/09/2008	14 0070S	0280E 004	NW SW
	<del>JOSE 117</del>	GRAHAM	A	LODE CLAIM	2011	02/09/2008	14 0070S	0280E 005	NE SE
AMC391692	JOSE 118	GRAHAM	A	LODE CLAIM	2011	02/09/2008	14 0070S	0280E 004	NW SW
AMC391693	JOSE 119	GRAHAM	A	LODE CLAIM	2011	02/09/2008	14 0070S	0280E 004	SW
	<del>JOSE 119</del>	GRAHAM	A	LODE CLAIM	2011	02/09/2008	14 0070S	0280E 005	SE
AMC391694	JOSE 120	GRAHAM	A	LODE CLAIM	2011	02/09/2008	14 0070S	0280E 004	SW
AMC391695	JOSE 121	GRAHAM	A	LODE CLAIM	2011	02/09/2008	14 0070S	0280E 004	SW
	<del>JOSE 121</del>	GRAHAM	A	LODE CLAIM	2011	02/09/2008	14 0070S	0280E 005	SE
AMC391696	JOSE 122	GRAHAM	A	LODE CLAIM	2011	02/09/2008	14 0070S	0280E 004	SW
AMC391697	JOSE 123	GRAHAM	A	LODE CLAIM	2011	02/09/2008	14 0070S	0280E 004	SW
	<del>JOSE 123</del>	GRAHAM	A	LODE CLAIM	2011	02/09/2008	14 0070S	0280E 005	SE
AMC391698	JOSE 124	GRAHAM	A	LODE CLAIM	2011	02/09/2008	14 0070S	0280E 004	SW
AMC391699	JOSE 125	GRAHAM	A	LODE CLAIM	2011	02/09/2008	14 0070S	0280E 004	SW
	<del>JOSE 125</del>	GRAHAM	A	LODE CLAIM	2011	02/09/2008	14 0070S	0280E 005	SE
	<del>JOSE 125</del>	GRAHAM	A	LODE CLAIM	2011	02/09/2008	14 0070S	0280E 008	NE
	<del>JOSE 125</del>	GRAHAM	A	LODE CLAIM	2011	02/09/2008	14 0070S	0280E 009	NW
AMC391700	JOSE 126	GRAHAM	A	LODE CLAIM	2011	02/09/2008	14 0070S	0280E 004	SW

RECEIVED  
ALASKA STATE OFFICE  
AUG 22 10:22  
ALASKA

683

SC  
(16)



Millrock Alaska LLC  
P.O. Box 200867  
Anchorage, Alaska 99520

EXHIBIT A

<u>Serial No</u>	<u>Claim Name/Number</u>	<u>County</u>	<u>D</u>	<u>Claim Type</u>	<u>Last</u> <u>A Yr</u>	<u>Mc Loc Dt</u>	<u>Mr Twn</u>	<u>Rng Sec</u>	<u>Subdiv</u>
AMC391663	JOSE 89	GRAHAM	A	LODE CLAIM	2011	02/07/2008	14 0070S	0280E 008	NW
AMC391664	JOSE 90	GRAHAM	A	LODE CLAIM	2011	02/07/2008	14 0070S	0280E 008	NW
AMC391665	JOSE 91	GRAHAM	A	LODE CLAIM	2011	02/07/2008	14 0070S	0280E 008	NW
AMC391666	JOSE 92	GRAHAM	A	LODE CLAIM	2011	02/09/2008	14 0060S	0280E 028	SW
	<del>JOSE 92</del>	GRAHAM	A	LODE CLAIM	2011	02/09/2008	14 0060S	0280E 033	NW
AMC391667	JOSE 93	GRAHAM	A	LODE CLAIM	2011	02/09/2008	14 0060S	0280E 032	NE
AMC391668	JOSE 94	GRAHAM	A	LODE CLAIM	2011	02/09/2008	14 0060S	0280E 033	NW
AMC391669	JOSE 95	GRAHAM	A	LODE CLAIM	2011	02/09/2008	14 0060S	0280E 032	NE
AMC391670	JOSE 96	GRAHAM	A	LODE CLAIM	2011	02/09/2008	14 0060S	0280E 033	NW
AMC391671	JOSE 97	GRAHAM	A	LODE CLAIM	2011	02/09/2008	14 0060S	0280E 032	NE
AMC391672	JOSE 98	GRAHAM	A	LODE CLAIM	2011	02/09/2008	14 0060S	0280E 033	NW
AMC391673	JOSE 99	GRAHAM	A	LODE CLAIM	2011	02/09/2008	14 0060S	0280E 032	NE
AMC391674	JOSE 100	GRAHAM	A	LODE CLAIM	2011	02/09/2008	14 0060S	0280E 033	NW
AMC391675	JOSE 101	GRAHAM	A	LODE CLAIM	2011	02/09/2008	14 0060S	0280E 032	SE
AMC391676	JOSE 102	GRAHAM	A	LODE CLAIM	2011	02/09/2008	14 0060S	0280E 033	SW
AMC391677	JOSE 103	GRAHAM	A	LODE CLAIM	2011	02/09/2008	14 0060S	0280E 032	SE
AMC391678	JOSE 104	GRAHAM	A	LODE CLAIM	2011	02/09/2008	14 0060S	0280E 033	SW
AMC391679	JOSE 105	GRAHAM	A	LODE CLAIM	2011	02/09/2008	14 0060S	0280E 032	SE
AMC391680	JOSE 106	GRAHAM	A	LODE CLAIM	2011	02/09/2008	14 0060S	0280E 033	SW
AMC391681	JOSE 107	GRAHAM	A	LODE CLAIM	2011	02/09/2008	14 0060S	0280E 032	SE
AMC391682	JOSE 108	GRAHAM	A	LODE CLAIM	2011	02/09/2008	14 0060S	0280E 033	SW
AMC391683	JOSE 109	GRAHAM	A	LODE CLAIM	2011	02/09/2008	14 0060S	0280E 032	SE
	<del>JOSE 109</del>	GRAHAM	A	LODE CLAIM	2011	02/09/2008	14 0060S	0280E 004	NW
	<del>JOSE 109</del>	GRAHAM	A	LODE CLAIM	2011	02/09/2008	14 0070S	0280E 005	NE
AMC391684	JOSE 110	GRAHAM	A	LODE CLAIM	2011	02/09/2008	14 0060S	0280E 033	SW
	<del>JOSE 110</del>	GRAHAM	A	LODE CLAIM	2011	02/09/2008	14 0070S	0280E 004	NW

205

RECEIVED  
PHOENIX, ARIZONA  
AUG 22 10:22 AM '11

SC

22

Millrock Alaska LLC  
P.O. Box 200867  
Anchorage, Alaska 99520

EXHIBIT A

<u>Serial No</u>	<u>Claim Name/Number</u>	<u>County</u>	<u>D</u>	<u>Claim Type</u>	<u>Last</u> <u>A Yr</u>	<u>Mc Loc Dt</u>	<u>Mr</u>	<u>Twn</u>	<u>Rng</u>	<u>Sec</u>	<u>Subdiv</u>
AMC391641	JOSE 67	GRAHAM	A	LODE CLAIM	2011	02/07/2008	14	0060S	0280E	032	NW
AMC391642	JOSE 68	GRAHAM	A	LODE CLAIM	2011	02/07/2008	14	0060S	0280E	032	NE NW
AMC391643	JOSE 69	GRAHAM	A	LODE CLAIM	2011	02/07/2008	14	0060S	0280E	032	SW
AMC391644	JOSE 70	GRAHAM	A	LODE CLAIM	2011	02/07/2008	14	0060S	0280E	032	SW SE
AMC391645	JOSE 71	GRAHAM	A	LODE CLAIM	2011	02/07/2008	14	0060S	0280E	032	SW
AMC391646	JOSE 72	GRAHAM	A	LODE CLAIM	2011	02/07/2008	14	0060S	0280E	032	SW SE
AMC391647	JOSE 73	GRAHAM	A	LODE CLAIM	2011	02/07/2008	14	0060S	0280E	032	SW
AMC391648	JOSE 74	GRAHAM	A	LODE CLAIM	2011	02/07/2008	14	0060S	0280E	032	SW SE
AMC391649	JOSE 75	GRAHAM	A	LODE CLAIM	2011	02/07/2008	14	0060S	0280E	032	SW
AMC391650	JOSE 76	GRAHAM	A	LODE CLAIM	2011	02/07/2008	14	0060S	0280E	032	SW SE
AMC391651	JOSE 77	GRAHAM	A	LODE CLAIM	2011	02/07/2008	14	0060S	0280E	032	SW
	<del>JOSE 77</del>	GRAHAM	A	LODE CLAIM	2011	02/07/2008	14	0070S	0280E	005	NW
AMC391652	JOSE 87	GRAHAM	A	LODE CLAIM	2011	02/07/2008	14	0070S	0280E	008	NW
AMC391653	JOSE 78	GRAHAM	A	LODE CLAIM	2011	02/07/2008	14	0060S	0280E	032	SW SE
	<del>JOSE 78</del>	GRAHAM	A	LODE CLAIM	2011	02/07/2008	14	0070S	0280E	005	NE
AMC391654	JOSE 79	GRAHAM	A	LODE CLAIM	2011	02/07/2008	14	0070S	0280E	005	NW
AMC391655	JOSE 80	GRAHAM	A	LODE CLAIM	2011	02/07/2008	14	0070S	0280E	005	NE
AMC391656	JOSE 81	GRAHAM	A	LODE CLAIM	2011	02/07/2008	14	0070S	0280E	005	NW
AMC391657	JOSE 82	GRAHAM	A	LODE CLAIM	2011	02/07/2008	14	0070S	0280E	005	NE
AMC391658	JOSE 83	GRAHAM	A	LODE CLAIM	2011	02/07/2008	14	0070S	0280E	005	SW
AMC391659	JOSE 84	GRAHAM	A	LODE CLAIM	2011	02/07/2008	14	0070S	0280E	005	SE
AMC391660	JOSE 85	GRAHAM	A	LODE CLAIM	2011	02/07/2008	14	0070S	0280E	005	SW
	<del>JOSE 85</del>	GRAHAM	A	LODE CLAIM	2011	02/07/2008	14	0070S	0280E	008	NW
AMC391661	JOSE 86	GRAHAM	A	LODE CLAIM	2011	02/07/2008	14	0070S	0280E	005	SE
	<del>JOSE 86</del>	GRAHAM	A	LODE CLAIM	2011	02/07/2008	14	0070S	0280E	008	NE
AMC391662	JOSE 88	GRAHAM	A	LODE CLAIM	2011	02/07/2008	14	0070S	0280E	008	NE

727

RECEIVED  
ALASKA STATE OFFICE  
JAN 22 10:22 AM '08

22

Millrock Alaska LLC  
P.O. Box 200867  
Anchorage, Alaska 99520

EXHIBIT A

<u>Serial No</u>	<u>Claim Name/Number</u>	<u>County</u>	<u>D</u>	<u>Claim Type</u>	<u>Last</u> <u>A Yr</u>	<u>Mc Loc Dt</u>	<u>Mr Twn</u>	<u>Rng Sec</u>	<u>Subdiv</u>
AMC391624	JOSE 50	GRAHAM	A	LODE CLAIM	2011	02/05/2008	14 0070S	0280E 006	SE
AMC391625	JOSE 51	GRAHAM	A	LODE CLAIM	2011	02/05/2008	14 0070S	0280E 005	SW
	<del>JOSE 51</del>	GRAHAM	A	LODE CLAIM	2011	02/05/2008	14 0070S	0280E 006	SE
AMC391626	JOSE 52	GRAHAM	A	LODE CLAIM	2011	02/05/2008	14 0070S	0280E 006	SE
	<del>JOSE 52</del>	GRAHAM	A	LODE CLAIM	2011	02/05/2008	14 0070S	0280E 007	NE
AMC391627	JOSE 53	GRAHAM	A	LODE CLAIM	2011	02/05/2008	14 0070S	0280E 005	SW
	<del>JOSE 53</del>	GRAHAM	A	LODE CLAIM	2011	02/05/2008	14 0070S	0280E 006	SE
	<del>JOSE 53</del>	GRAHAM	A	LODE CLAIM	2011	02/05/2008	14 0070S	0280E 007	NE
	<del>JOSE 53</del>	GRAHAM	A	LODE CLAIM	2011	02/05/2008	14 0070S	0280E 008	NW
AMC391628	JOSE 54	GRAHAM	A	LODE CLAIM	2011	02/05/2008	14 0070S	0280E 007	NE
AMC391629	JOSE 55	GRAHAM	A	LODE CLAIM	2011	02/05/2008	14 0070S	0280E 007	NE
	<del>JOSE 55</del>	GRAHAM	A	LODE CLAIM	2011	02/05/2008	14 0070S	0280E 008	NW
AMC391630	JOSE 56	GRAHAM	A	LODE CLAIM	2011	02/05/2008	14 0070S	0280E 007	NE
AMC391631	JOSE 57	GRAHAM	A	LODE CLAIM	2011	02/05/2008	14 0070S	0280E 007	NE
	<del>JOSE 57</del>	GRAHAM	A	LODE CLAIM	2011	02/05/2008	14 0070S	0280E 008	NW
AMC391632	JOSE 58	GRAHAM	A	LODE CLAIM	2011	02/05/2008	14 0070S	0280E 007	NE
AMC391633	JOSE 59	GRAHAM	A	LODE CLAIM	2011	02/05/2008	14 0070S	0280E 007	NE
	<del>JOSE 59</del>	GRAHAM	A	LODE CLAIM	2011	02/05/2008	14 0070S	0280E 008	NW
AMC391634	JOSE 60	GRAHAM	A	LODE CLAIM	2011	02/05/2008	14 0070S	0280E 007	NE
AMC391635	JOSE 61	GRAHAM	A	LODE CLAIM	2011	02/05/2008	14 0070S	0280E 007	NE
	<del>JOSE 61</del>	GRAHAM	A	LODE CLAIM	2011	02/05/2008	14 0070S	0280E 008	NW
AMC391636	JOSE 62	GRAHAM	A	LODE CLAIM	2011	02/05/2008	14 0070S	0280E 007	NE SE
AMC391637	JOSE 63	GRAHAM	A	LODE CLAIM	2011	02/05/2008	14 0070S	0280E 007	SE
AMC391638	JOSE 64	GRAHAM	A	LODE CLAIM	2011	02/07/2008	14 0060S	0280E 032	NE NW
AMC391639	JOSE 65	GRAHAM	A	LODE CLAIM	2011	02/07/2008	14 0060S	0280E 032	NW
AMC391640	JOSE 66	GRAHAM	A	LODE CLAIM	2011	02/07/2008	14 0060S	0280E 032	NE NW

744

RECEIVED  
STATE OFFICE  
AUG 22 10:22 AM '11  
ARIZONA

50  
17

Millrock Alaska LLC  
P.O. Box 200867  
Anchorage, Alaska 99520

EXHIBIT A

<u>Serial No</u>	<u>Claim Name/Number</u>	<u>County</u>	<u>D</u>	<u>Claim Type</u>	<u>Last A Yr</u>	<u>Mc Loc Dt</u>	<u>Mr Twn Rng Sec</u>	<u>Subdiv</u>
AMC391609	JOSE 33	GRAHAM	A	LODE CLAIM	2011	02/06/2008	14 0070S 0280E 007	NE NW
AMC391610	JOSE 34	GRAHAM	A	LODE CLAIM	2011	02/06/2008	14 0070S 0280E 007	NE NW
AMC391611	JOSE 35	GRAHAM	A	LODE CLAIM	2011	02/06/2008	14 0070S 0280E 007	NE NW SW SE
AMC391612	JOSE 36	GRAHAM	A	LODE CLAIM	2011	02/06/2008	14 0070S 0280E 007	SW SE
AMC391613	JOSE 37	GRAHAM	A	LODE CLAIM	2011	02/16/2008	14 0060S 0280E 031	NE
	<del>JOSE 37</del>	GRAHAM	A	LODE CLAIM	2011	02/16/2008	14 0060S 0280E 032	NW
AMC391614	JOSE 38	GRAHAM	A	LODE CLAIM	2011	02/16/2008	14 0060S 0280E 031	SE
	<del>JOSE 38</del>	GRAHAM	A	LODE CLAIM	2011	02/16/2008	14 0060S 0280E 032	SW
AMC391615	JOSE 39	GRAHAM	A	LODE CLAIM	2011	02/16/2008	14 0060S 0280E 031	SE
	<del>JOSE 39</del>	GRAHAM	A	LODE CLAIM	2011	02/16/2008	14 0060S 0280E 032	SW
AMC391616	JOSE 41	GRAHAM	A	LODE CLAIM	2011	02/16/2008	14 0060S 0280E 031	SE
	<del>JOSE 41</del>	GRAHAM	A	LODE CLAIM	2011	02/16/2008	14 0060S 0280E 032	SW
AMC391617	JOSE 43	GRAHAM	A	LODE CLAIM	2011	02/05/2008	14 0060S 0280E 031	SE
	<del>JOSE 43</del>	GRAHAM	A	LODE CLAIM	2011	02/05/2008	14 0060S 0280E 032	SW
AMC391618	JOSE 44	GRAHAM	A	LODE CLAIM	2011	02/05/2008	14 0060S 0280E 031	SE
	<del>JOSE 44</del>	GRAHAM	A	LODE CLAIM	2011	02/05/2008	14 0070S 0280E 006	NE
AMC391619	JOSE 45	GRAHAM	A	LODE CLAIM	2011	02/05/2008	14 0060S 0280E 031	SE
	<del>JOSE 45</del>	GRAHAM	A	LODE CLAIM	2011	02/05/2008	14 0060S 0280E 032	SW
	<del>JOSE 45</del>	GRAHAM	A	LODE CLAIM	2011	02/05/2008	14 0070S 0280E 005	NW
	<del>JOSE 45</del>	GRAHAM	A	LODE CLAIM	2011	02/05/2008	14 0070S 0280E 006	NE
AMC391620	JOSE 46	GRAHAM	A	LODE CLAIM	2011	02/05/2008	14 0070S 0280E 006	NE
AMC391621	JOSE 47	GRAHAM	A	LODE CLAIM	2011	02/05/2008	14 0070S 0280E 005	NW
	<del>JOSE 47</del>	GRAHAM	A	LODE CLAIM	2011	02/05/2008	14 0070S 0280E 006	NE
AMC391622	JOSE 48	GRAHAM	A	LODE CLAIM	2011	02/05/2008	14 0070S 0280E 006	NE
AMC391623	JOSE 49	GRAHAM	A	LODE CLAIM	2011	02/05/2008	14 0070S 0280E 005	NW
	<del>JOSE 49</del>	GRAHAM	A	LODE CLAIM	2011	02/05/2008	14 0070S 0280E 006	NE

759

PHOENIX, ARIZONA

RECEIVED  
AUG 22 10:22 AM '11

15

Millrock Alaska LLC  
P.O. Box 200867  
Anchorage, Alaska 99520

EXHIBIT A

<u>Serial No</u>	<u>Claim Name/Number</u>	<u>County</u>	<u>D</u>	<u>Claim Type</u>	<u>Last</u> <u>A Yr</u>	<u>Mc Loc Dt</u>	<u>Mr</u>	<u>Twn</u>	<u>Rng</u>	<u>Sec</u>	<u>Subdiv</u>
AMC391586	JOSE 10	GRAHAM	A	LODE CLAIM	2011	02/04/2008	14	0070S	0270E	012	NE
AMC391587	JOSE 11	GRAHAM	A	LODE CLAIM	2011	02/04/2008	14	0070S	0270E	012	NE NW
AMC391588	JOSE 12	GRAHAM	A	LODE CLAIM	2011	02/04/2008	14	0070S	0270E	012	NE
AMC391589	JOSE 13	GRAHAM	A	LODE CLAIM	2011	02/16/2008	14	0060S	0280E	031	SW SE
	<del>JOSE 13</del>	GRAHAM	A	LODE CLAIM	2011	02/16/2008	14	0070S	0280E	006	NE NW
AMC391590	JOSE 14	GRAHAM	A	LODE CLAIM	2011	02/04/2008	14	0070S	0280E	006	NE NW
AMC391591	JOSE 15	GRAHAM	A	LODE CLAIM	2011	02/04/2008	14	0070S	0280E	006	NW
AMC391592	JOSE 16	GRAHAM	A	LODE CLAIM	2011	02/04/2008	14	0070S	0280E	006	NE NW
AMC391593	JOSE 17	GRAHAM	A	LODE CLAIM	2011	02/04/2008	14	0070S	0280E	006	NW
AMC391594	JOSE 18	GRAHAM	A	LODE CLAIM	2011	02/04/2008	14	0070S	0280E	006	NE NW
AMC391595	JOSE 19	GRAHAM	A	LODE CLAIM	2011	02/04/2008	14	0070S	0280E	006	NW SW
AMC391596	JOSE 20	GRAHAM	A	LODE CLAIM	2011	02/04/2008	14	0070S	0280E	006	NE NW SW SE
AMC391597	JOSE 21	GRAHAM	A	LODE CLAIM	2011	02/04/2008	14	0070S	0280E	006	SW
AMC391598	JOSE 22	GRAHAM	A	LODE CLAIM	2011	02/04/2008	14	0070S	0280E	006	SW SE
AMC391599	JOSE 23	GRAHAM	A	LODE CLAIM	2011	02/04/2008	14	0070S	0280E	006	SW
AMC391600	JOSE 24	GRAHAM	A	LODE CLAIM	2011	02/04/2008	14	0070S	0280E	006	SW SE
AMC391601	JOSE 25	GRAHAM	A	LODE CLAIM	2011	02/04/2008	14	0070S	0280E	006	SW
AMC391602	JOSE 26	GRAHAM	A	LODE CLAIM	2011	02/04/2008	14	0070S	0280E	006	SW SE
AMC391603	JOSE 27	GRAHAM	A	LODE CLAIM	2011	02/04/2008	14	0070S	0280E	006	SW
	<del>JOSE 27</del>	GRAHAM	A	LODE CLAIM	2011	02/04/2008	14	0070S	0280E	007	NW
AMC391604	JOSE 28	GRAHAM	A	LODE CLAIM	2011	02/04/2008	14	0070S	0280E	006	SW SE
	<del>JOSE 28</del>	GRAHAM	A	LODE CLAIM	2011	02/04/2008	14	0070S	0280E	007	NE NW
AMC391605	JOSE 29	GRAHAM	A	LODE CLAIM	2011	02/04/2008	14	0070S	0280E	007	NW
AMC391606	JOSE 30	GRAHAM	A	LODE CLAIM	2011	02/04/2008	14	0070S	0280E	007	NE NW
AMC391607	JOSE 31	GRAHAM	A	LODE CLAIM	2011	02/04/2008	14	0070S	0280E	007	NW
AMC391608	JOSE 32	GRAHAM	A	LODE CLAIM	2011	02/04/2008	14	0070S	0280E	007	NE NW

287

RECEIVED  
ALASKA STATE OFFICE  
2011 AUG 22 A 10:22  
DENVER, ARIZONA

Millrock Alaska LLC  
P.O. Box 200867  
Anchorage, Alaska 99520

EXHIBIT A

AMC391577	JOSE 1	GRAHAM	A LODE CLAIM	2011	02/04/2008	14 0070S 0270E 012	NW
AMC391578	JOSE 2	GRAHAM	A LODE CLAIM	2011	02/04/2008	14 0070S 0270E 012	NW
AMC391579	JOSE 3	GRAHAM	A LODE CLAIM	2011	02/04/2008	14 0070S 0270E 001	SE
AMC391580	JOSE 4	GRAHAM	A LODE CLAIM	2011	02/04/2008	14 0070S 0270E 001	SE
AMC391581	JOSE 5	GRAHAM	A LODE CLAIM	2011	02/04/2008	14 0070S 0270E 001	SW SE
AMC391582	JOSE 6	GRAHAM	A LODE CLAIM	2011	02/04/2008	14 0070S 0270E 001	SE
AMC391583	JOSE 7	GRAHAM	A LODE CLAIM	2011	02/04/2008	14 0070S 0270E 001	SW SE
AMC391584	JOSE 8	GRAHAM	A LODE CLAIM	2011	02/04/2008	14 0070S 0270E 001	SE
AMC391585	JOSE 9	GRAHAM	A LODE CLAIM	2011	02/04/2008	14 0070S 0270E 012	NE NW

156

PHOENIX, ARIZONA

2011 AUG 22 A 10:20

RECEIVED  
DLM AZ STATE OFFICE

9

AMC409917	Jose 877	GRAHAM	A	LODE CLAIM	2011
AMC409918	Jose 878	GRAHAM	A	LODE CLAIM	2011
AMC409919	Jose 879	GRAHAM	A	LODE CLAIM	2011
AMC409920	Jose 880	GRAHAM	A	LODE CLAIM	2011
AMC409921	Jose 881	GRAHAM	A	LODE CLAIM	2011
AMC409922	Jose 882	GRAHAM	A	LODE CLAIM	2011
AMC409923	Jose 883	GRAHAM	A	LODE CLAIM	2011
AMC409924	Jose 884	GRAHAM	A	LODE CLAIM	2011
AMC409925	Jose 885	GRAHAM	A	LODE CLAIM	2011
AMC409926	Jose 886	GRAHAM	A	LODE CLAIM	2011
AMC409927	Jose 887	GRAHAM	A	LODE CLAIM	2011
AMC409928	Jose 888	GRAHAM	A	LODE CLAIM	2011
AMC409929	Jose 889	GRAHAM	A	LODE CLAIM	2011
AMC409930	Jose 890	GRAHAM	A	LODE CLAIM	2011
AMC409931	Jose 891	GRAHAM	A	LODE CLAIM	2011
AMC409932	Jose 892	GRAHAM	A	LODE CLAIM	2011
AMC409933	Jose 893	GRAHAM	A	LODE CLAIM	2011
AMC409934	Jose 894	GRAHAM	A	LODE CLAIM	2011
AMC409935	Jose 895	GRAHAM	A	LODE CLAIM	2011
AMC409936	Jose 896	GRAHAM	A	LODE CLAIM	2011
AMC409937	Jose 897	GRAHAM	A	LODE CLAIM	2011
AMC409938	Jose 898	GRAHAM	A	LODE CLAIM	2011
AMC409939	Jose 899	GRAHAM	A	LODE CLAIM	2011
AMC409940	Jose 900	GRAHAM	A	LODE CLAIM	2011
AMC409941	Jose 901	GRAHAM	A	LODE CLAIM	2011
AMC409942	Jose 902	GRAHAM	A	LODE CLAIM	2011
AMC409943	Jose 903	GRAHAM	A	LODE CLAIM	2011
AMC409944	Jose 904	GRAHAM	A	LODE CLAIM	2011
AMC409945	Jose 905	GRAHAM	A	LODE CLAIM	2011
AMC409946	Jose 906	GRAHAM	A	LODE CLAIM	2011
AMC409947	Jose 907	GRAHAM	A	LODE CLAIM	2011
AMC409948	Jose 908	GRAHAM	A	LODE CLAIM	2011
AMC409949	Jose 909	GRAHAM	A	LODE CLAIM	2011
AMC409950	Jose 910	GRAHAM	A	LODE CLAIM	2011
AMC409951	Jose 911	GRAHAM	A	LODE CLAIM	2011

RECEIVED  
 LAND STATE OFFICE  
 2011 AUG 10 10:20 AM  
 ARIZONA

35

AMC409880	Jose 840	GRAHAM	A	LODE CLAIM	2011
AMC409881	Jose 841	GRAHAM	A	LODE CLAIM	2011
AMC409882	Jose 842	GRAHAM	A	LODE CLAIM	2011
AMC409883	Jose 843	GRAHAM	A	LODE CLAIM	2011
AMC409884	Jose 844	GRAHAM	A	LODE CLAIM	2011
AMC409885	Jose 845	GRAHAM	A	LODE CLAIM	2011
AMC409886	Jose 846	GRAHAM	A	LODE CLAIM	2011
AMC409887	Jose 847	GRAHAM	A	LODE CLAIM	2011
AMC409888	Jose 848	GRAHAM	A	LODE CLAIM	2011
AMC409889	Jose 849	GRAHAM	A	LODE CLAIM	2011
AMC409890	Jose 850	GRAHAM	A	LODE CLAIM	2011
AMC409891	Jose 851	GRAHAM	A	LODE CLAIM	2011
AMC409892	Jose 852	GRAHAM	A	LODE CLAIM	2011
AMC409893	Jose 853	GRAHAM	A	LODE CLAIM	2011
AMC409894	Jose 854	GRAHAM	A	LODE CLAIM	2011
AMC409895	Jose 855	GRAHAM	A	LODE CLAIM	2011
AMC409896	Jose 856	GRAHAM	A	LODE CLAIM	2011
AMC409897	Jose 857	GRAHAM	A	LODE CLAIM	2011
AMC409898	Jose 858	GRAHAM	A	LODE CLAIM	2011
AMC409899	Jose 859	GRAHAM	A	LODE CLAIM	2011
AMC409900	Jose 860	GRAHAM	A	LODE CLAIM	2011
AMC409901	Jose 861	GRAHAM	A	LODE CLAIM	2011
AMC409902	Jose 862	GRAHAM	A	LODE CLAIM	2011
AMC409903	Jose 863	GRAHAM	A	LODE CLAIM	2011
AMC409904	Jose 864	GRAHAM	A	LODE CLAIM	2011
AMC409905	Jose 865	GRAHAM	A	LODE CLAIM	2011
AMC409906	Jose 866	GRAHAM	A	LODE CLAIM	2011
AMC409907	Jose 867	GRAHAM	A	LODE CLAIM	2011
AMC409908	Jose 868	GRAHAM	A	LODE CLAIM	2011
AMC409909	Jose 869	GRAHAM	A	LODE CLAIM	2011
AMC409910	Jose 870	GRAHAM	A	LODE CLAIM	2011
AMC409911	Jose 871	GRAHAM	A	LODE CLAIM	2011
AMC409912	Jose 872	GRAHAM	A	LODE CLAIM	2011
AMC409913	Jose 873	GRAHAM	A	LODE CLAIM	2011
AMC409914	Jose 874	GRAHAM	A	LODE CLAIM	2011
AMC409915	Jose 875	GRAHAM	A	LODE CLAIM	2011
AMC409916	Jose 876	GRAHAM	A	LODE CLAIM	2011

RECEIVED  
 AUG 22 2011  
 HAZ STATION



AMC409843	Jose 803	GRAHAM	A	LODE CLAIM	2011
AMC409844	Jose 804	GRAHAM	A	LODE CLAIM	2011
AMC409845	Jose 805	GRAHAM	A	LODE CLAIM	2011
AMC409846	Jose 806	GRAHAM	A	LODE CLAIM	2011
AMC409847	Jose 807	GRAHAM	A	LODE CLAIM	2011
AMC409848	Jose 808	GRAHAM	A	LODE CLAIM	2011
AMC409849	Jose 809	GRAHAM	A	LODE CLAIM	2011
AMC409850	Jose 810	GRAHAM	A	LODE CLAIM	2011
AMC409851	Jose 811	GRAHAM	A	LODE CLAIM	2011
AMC409852	Jose 812	GRAHAM	A	LODE CLAIM	2011
AMC409853	Jose 813	GRAHAM	A	LODE CLAIM	2011
AMC409854	Jose 814	GRAHAM	A	LODE CLAIM	2011
AMC409855	Jose 815	GRAHAM	A	LODE CLAIM	2011
AMC409856	Jose 816	GRAHAM	A	LODE CLAIM	2011
AMC409857	Jose 817	GRAHAM	A	LODE CLAIM	2011
AMC409858	Jose 818	GRAHAM	A	LODE CLAIM	2011
AMC409859	Jose 819	GRAHAM	A	LODE CLAIM	2011
AMC409860	Jose 820	GRAHAM	A	LODE CLAIM	2011
AMC409861	Jose 821	GRAHAM	A	LODE CLAIM	2011
AMC409862	Jose 822	GRAHAM	A	LODE CLAIM	2011
AMC409863	Jose 823	GRAHAM	A	LODE CLAIM	2011
AMC409864	Jose 824	GRAHAM	A	LODE CLAIM	2011
AMC409865	Jose 825	GRAHAM	A	LODE CLAIM	2011
AMC409866	Jose 826	GRAHAM	A	LODE CLAIM	2011
AMC409867	Jose 827	GRAHAM	A	LODE CLAIM	2011
AMC409868	Jose 828	GRAHAM	A	LODE CLAIM	2011
AMC409869	Jose 829	GRAHAM	A	LODE CLAIM	2011
AMC409870	Jose 830	GRAHAM	A	LODE CLAIM	2011
AMC409871	Jose 831	GRAHAM	A	LODE CLAIM	2011
AMC409872	Jose 832	GRAHAM	A	LODE CLAIM	2011
AMC409873	Jose 833	GRAHAM	A	LODE CLAIM	2011
AMC409874	Jose 834	GRAHAM	A	LODE CLAIM	2011
AMC409875	Jose 835	GRAHAM	A	LODE CLAIM	2011
AMC409876	Jose 836	GRAHAM	A	LODE CLAIM	2011
AMC409877	Jose 837	GRAHAM	A	LODE CLAIM	2011
AMC409878	Jose 838	GRAHAM	A	LODE CLAIM	2011
AMC409879	Jose 839	GRAHAM	A	LODE CLAIM	2011

RECEIVED  
 AZ STATE OFFICE  
 AUG 22 11:22 AM '11  
 PHOENIX, ARIZONA

37

AMC409806	Jose 766	GRAHAM	A	LODE CLAIM	2011
AMC409807	Jose 767	GRAHAM	A	LODE CLAIM	2011
AMC409808	Jose 768	GRAHAM	A	LODE CLAIM	2011
AMC409809	Jose 769	GRAHAM	A	LODE CLAIM	2011
AMC409810	Jose 770	GRAHAM	A	LODE CLAIM	2011
AMC409811	Jose 771	GRAHAM	A	LODE CLAIM	2011
AMC409812	Jose 772	GRAHAM	A	LODE CLAIM	2011
AMC409813	Jose 773	GRAHAM	A	LODE CLAIM	2011
AMC409814	Jose 774	GRAHAM	A	LODE CLAIM	2011
AMC409815	Jose 775	GRAHAM	A	LODE CLAIM	2011
AMC409816	Jose 776	GRAHAM	A	LODE CLAIM	2011
AMC409817	Jose 777	GRAHAM	A	LODE CLAIM	2011
AMC409818	Jose 778	GRAHAM	A	LODE CLAIM	2011
AMC409819	Jose 779	GRAHAM	A	LODE CLAIM	2011
AMC409820	Jose 780	GRAHAM	A	LODE CLAIM	2011
AMC409821	Jose 781	GRAHAM	A	LODE CLAIM	2011
AMC409822	Jose 782	GRAHAM	A	LODE CLAIM	2011
AMC409823	Jose 783	GRAHAM	A	LODE CLAIM	2011
AMC409824	Jose 784	GRAHAM	A	LODE CLAIM	2011
AMC409825	Jose 785	GRAHAM	A	LODE CLAIM	2011
AMC409826	Jose 786	GRAHAM	A	LODE CLAIM	2011
AMC409827	Jose 787	GRAHAM	A	LODE CLAIM	2011
AMC409828	Jose 788	GRAHAM	A	LODE CLAIM	2011
AMC409829	Jose 789	GRAHAM	A	LODE CLAIM	2011
AMC409830	Jose 790	GRAHAM	A	LODE CLAIM	2011
AMC409831	Jose 791	GRAHAM	A	LODE CLAIM	2011
AMC409832	Jose 792	GRAHAM	A	LODE CLAIM	2011
AMC409833	Jose 793	GRAHAM	A	LODE CLAIM	2011
AMC409834	Jose 794	GRAHAM	A	LODE CLAIM	2011
AMC409835	Jose 795	GRAHAM	A	LODE CLAIM	2011
AMC409836	Jose 796	GRAHAM	A	LODE CLAIM	2011
AMC409837	Jose 797	GRAHAM	A	LODE CLAIM	2011
AMC409838	Jose 798	GRAHAM	A	LODE CLAIM	2011
AMC409839	Jose 799	GRAHAM	A	LODE CLAIM	2011
AMC409840	Jose 800	GRAHAM	A	LODE CLAIM	2011
AMC409841	Jose 801	GRAHAM	A	LODE CLAIM	2011
AMC409842	Jose 802	GRAHAM	A	LODE CLAIM	2011

RECEIVED  
 MINNESOTA OFFICE  
 AUG 27 2011 10:20  
 ARIZONA

37

AMC409769	Jose 729	GRAHAM	A	LODE CLAIM	2011
AMC409770	Jose 730	GRAHAM	A	LODE CLAIM	2011
AMC409771	Jose 731	GRAHAM	A	LODE CLAIM	2011
AMC409772	Jose 732	GRAHAM	A	LODE CLAIM	2011
AMC409773	Jose 733	GRAHAM	A	LODE CLAIM	2011
AMC409774	Jose 734	GRAHAM	A	LODE CLAIM	2011
AMC409775	Jose 735	GRAHAM	A	LODE CLAIM	2011
AMC409776	Jose 736	GRAHAM	A	LODE CLAIM	2011
AMC409777	Jose 737	GRAHAM	A	LODE CLAIM	2011
AMC409778	Jose 738	GRAHAM	A	LODE CLAIM	2011
AMC409779	Jose 739	GRAHAM	A	LODE CLAIM	2011
AMC409780	Jose 740	GRAHAM	A	LODE CLAIM	2011
AMC409781	Jose 741	GRAHAM	A	LODE CLAIM	2011
AMC409782	Jose 742	GRAHAM	A	LODE CLAIM	2011
AMC409783	Jose 743	GRAHAM	A	LODE CLAIM	2011
AMC409784	Jose 744	GRAHAM	A	LODE CLAIM	2011
AMC409785	Jose 745	GRAHAM	A	LODE CLAIM	2011
AMC409786	Jose 746	GRAHAM	A	LODE CLAIM	2011
AMC409787	Jose 747	GRAHAM	A	LODE CLAIM	2011
AMC409788	Jose 748	GRAHAM	A	LODE CLAIM	2011
AMC409789	Jose 749	GRAHAM	A	LODE CLAIM	2011
AMC409790	Jose 750	GRAHAM	A	LODE CLAIM	2011
AMC409791	Jose 751	GRAHAM	A	LODE CLAIM	2011
AMC409792	Jose 752	GRAHAM	A	LODE CLAIM	2011
AMC409793	Jose 753	GRAHAM	A	LODE CLAIM	2011
AMC409794	Jose 754	GRAHAM	A	LODE CLAIM	2011
AMC409795	Jose 755	GRAHAM	A	LODE CLAIM	2011
AMC409796	Jose 756	GRAHAM	A	LODE CLAIM	2011
AMC409797	Jose 757	GRAHAM	A	LODE CLAIM	2011
AMC409798	Jose 758	GRAHAM	A	LODE CLAIM	2011
AMC409799	Jose 759	GRAHAM	A	LODE CLAIM	2011
AMC409800	Jose 760	GRAHAM	A	LODE CLAIM	2011
AMC409801	Jose 761	GRAHAM	A	LODE CLAIM	2011
AMC409802	Jose 762	GRAHAM	A	LODE CLAIM	2011
AMC409803	Jose 763	GRAHAM	A	LODE CLAIM	2011
AMC409804	Jose 764	GRAHAM	A	LODE CLAIM	2011
AMC409805	Jose 765	GRAHAM	A	LODE CLAIM	2011

RECEIVED  
 STATE OFFICE  
 AUG 22 10:21 AM  
 ARIZONA

37

AMC409732	Jose 692	GRAHAM	A	LODE CLAIM	2011
AMC409733	Jose 693	GRAHAM	A	LODE CLAIM	2011
AMC409734	Jose 694	GRAHAM	A	LODE CLAIM	2011
AMC409735	Jose 695	GRAHAM	A	LODE CLAIM	2011
AMC409736	Jose 696	GRAHAM	A	LODE CLAIM	2011
AMC409737	Jose 697	GRAHAM	A	LODE CLAIM	2011
AMC409738	Jose 698	GRAHAM	A	LODE CLAIM	2011
AMC409739	Jose 699	GRAHAM	A	LODE CLAIM	2011
AMC409740	Jose 700	GRAHAM	A	LODE CLAIM	2011
AMC409741	Jose 701	GRAHAM	A	LODE CLAIM	2011
AMC409742	Jose 702	GRAHAM	A	LODE CLAIM	2011
AMC409743	Jose 703	GRAHAM	A	LODE CLAIM	2011
AMC409744	Jose 704	GRAHAM	A	LODE CLAIM	2011
AMC409745	Jose 705	GRAHAM	A	LODE CLAIM	2011
AMC409746	Jose 706	GRAHAM	A	LODE CLAIM	2011
AMC409747	Jose 707	GRAHAM	A	LODE CLAIM	2011
AMC409748	Jose 708	GRAHAM	A	LODE CLAIM	2011
AMC409749	Jose 709	GRAHAM	A	LODE CLAIM	2011
AMC409750	Jose 710	GRAHAM	A	LODE CLAIM	2011
AMC409751	Jose 711	GRAHAM	A	LODE CLAIM	2011
AMC409752	Jose 712	GRAHAM	A	LODE CLAIM	2011
AMC409753	Jose 713	GRAHAM	A	LODE CLAIM	2011
AMC409754	Jose 714	GRAHAM	A	LODE CLAIM	2011
AMC409755	Jose 715	GRAHAM	A	LODE CLAIM	2011
AMC409756	Jose 716	GRAHAM	A	LODE CLAIM	2011
AMC409757	Jose 717	GRAHAM	A	LODE CLAIM	2011
AMC409758	Jose 718	GRAHAM	A	LODE CLAIM	2011
AMC409759	Jose 719	GRAHAM	A	LODE CLAIM	2011
AMC409760	Jose 720	GRAHAM	A	LODE CLAIM	2011
AMC409761	Jose 721	GRAHAM	A	LODE CLAIM	2011
AMC409762	Jose 722	GRAHAM	A	LODE CLAIM	2011
AMC409763	Jose 723	GRAHAM	A	LODE CLAIM	2011
AMC409764	Jose 724	GRAHAM	A	LODE CLAIM	2011
AMC409765	Jose 725	GRAHAM	A	LODE CLAIM	2011
AMC409766	Jose 726	GRAHAM	A	LODE CLAIM	2011
AMC409767	Jose 727	GRAHAM	A	LODE CLAIM	2011
AMC409768	Jose 728	GRAHAM	A	LODE CLAIM	2011

RECEIVED  
 AUG 22 2011  
 STATE OFFICE

37

AMC409695	Jose 655	GRAHAM	A	LODE CLAIM	2011
AMC409696	Jose 656	GRAHAM	A	LODE CLAIM	2011
AMC409697	Jose 657	GRAHAM	A	LODE CLAIM	2011
AMC409698	Jose 658	GRAHAM	A	LODE CLAIM	2011
AMC409699	Jose 659	GRAHAM	A	LODE CLAIM	2011
AMC409700	Jose 660	GRAHAM	A	LODE CLAIM	2011
AMC409701	Jose 661	GRAHAM	A	LODE CLAIM	2011
AMC409702	Jose 662	GRAHAM	A	LODE CLAIM	2011
AMC409703	Jose 663	GRAHAM	A	LODE CLAIM	2011
AMC409704	Jose 664	GRAHAM	A	LODE CLAIM	2011
AMC409705	Jose 665	GRAHAM	A	LODE CLAIM	2011
AMC409706	Jose 666	GRAHAM	A	LODE CLAIM	2011
AMC409707	Jose 667	GRAHAM	A	LODE CLAIM	2011
AMC409708	Jose 668	GRAHAM	A	LODE CLAIM	2011
AMC409709	Jose 669	GRAHAM	A	LODE CLAIM	2011
AMC409710	Jose 670	GRAHAM	A	LODE CLAIM	2011
AMC409711	Jose 671	GRAHAM	A	LODE CLAIM	2011
AMC409712	Jose 672	GRAHAM	A	LODE CLAIM	2011
AMC409713	Jose 673	GRAHAM	A	LODE CLAIM	2011
AMC409714	Jose 674	GRAHAM	A	LODE CLAIM	2011
AMC409715	Jose 675	GRAHAM	A	LODE CLAIM	2011
AMC409716	Jose 676	GRAHAM	A	LODE CLAIM	2011
AMC409717	Jose 677	GRAHAM	A	LODE CLAIM	2011
AMC409718	Jose 678	GRAHAM	A	LODE CLAIM	2011
AMC409719	Jose 679	GRAHAM	A	LODE CLAIM	2011
AMC409720	Jose 680	GRAHAM	A	LODE CLAIM	2011
AMC409721	Jose 681	GRAHAM	A	LODE CLAIM	2011
AMC409722	Jose 682	GRAHAM	A	LODE CLAIM	2011
AMC409723	Jose 683	GRAHAM	A	LODE CLAIM	2011
AMC409724	Jose 684	GRAHAM	A	LODE CLAIM	2011
AMC409725	Jose 685	GRAHAM	A	LODE CLAIM	2011
AMC409726	Jose 686	GRAHAM	A	LODE CLAIM	2011
AMC409727	Jose 687	GRAHAM	A	LODE CLAIM	2011
AMC409728	Jose 688	GRAHAM	A	LODE CLAIM	2011
AMC409729	Jose 689	GRAHAM	A	LODE CLAIM	2011
AMC409730	Jose 690	GRAHAM	A	LODE CLAIM	2011
AMC409731	Jose 691	GRAHAM	A	LODE CLAIM	2011

RECEIVED  
 AZ STATE DEPT OF  
 AUG 22 2011  
 DENIX, ARIZONA

**EXHIBIT A**

<u>Serial No.</u>	<u>Claim Name/Number</u>	<u>County</u>	<u>D</u>	<u>Claim Type</u>	<u>Last A Yr</u>
AMC409663	Jose 623	GRAHAM	A	LODE CLAIM	2011
AMC409664	Jose 624	GRAHAM	A	LODE CLAIM	2011
AMC409665	Jose 625	GRAHAM	A	LODE CLAIM	2011
AMC409666	Jose 626	GRAHAM	A	LODE CLAIM	2011
AMC409667	Jose 627	GRAHAM	A	LODE CLAIM	2011
AMC409668	Jose 628	GRAHAM	A	LODE CLAIM	2011
AMC409669	Jose 629	GRAHAM	A	LODE CLAIM	2011
AMC409670	Jose 630	GRAHAM	A	LODE CLAIM	2011
AMC409671	Jose 631	GRAHAM	A	LODE CLAIM	2011
AMC409672	Jose 632	GRAHAM	A	LODE CLAIM	2011
AMC409673	Jose 633	GRAHAM	A	LODE CLAIM	2011
AMC409674	Jose 634	GRAHAM	A	LODE CLAIM	2011
AMC409675	Jose 635	GRAHAM	A	LODE CLAIM	2011
AMC409676	Jose 636	GRAHAM	A	LODE CLAIM	2011
AMC409677	Jose 637	GRAHAM	A	LODE CLAIM	2011
AMC409678	Jose 638	GRAHAM	A	LODE CLAIM	2011
AMC409679	Jose 639	GRAHAM	A	LODE CLAIM	2011
AMC409680	Jose 640	GRAHAM	A	LODE CLAIM	2011
AMC409681	Jose 641	GRAHAM	A	LODE CLAIM	2011
AMC409682	Jose 642	GRAHAM	A	LODE CLAIM	2011
AMC409683	Jose 643	GRAHAM	A	LODE CLAIM	2011
AMC409684	Jose 644	GRAHAM	A	LODE CLAIM	2011
AMC409685	Jose 645	GRAHAM	A	LODE CLAIM	2011
AMC409686	Jose 646	GRAHAM	A	LODE CLAIM	2011
AMC409687	Jose 647	GRAHAM	A	LODE CLAIM	2011
AMC409688	Jose 648	GRAHAM	A	LODE CLAIM	2011
AMC409689	Jose 649	GRAHAM	A	LODE CLAIM	2011
AMC409690	Jose 650	GRAHAM	A	LODE CLAIM	2011
AMC409691	Jose 651	GRAHAM	A	LODE CLAIM	2011
AMC409692	Jose 652	GRAHAM	A	LODE CLAIM	2011
AMC409693	Jose 653	GRAHAM	A	LODE CLAIM	2011
AMC409694	Jose 654	GRAHAM	A	LODE CLAIM	2011

RECEIVED  
 PHOENIX  
 2011 AUG 23 1102  
 LHAZ STAFF DEVELOP

32

After recording return to:  
M. L. Gerrow  
4211 East Aquarius Drive  
Tucson, AZ 85718

NO. OF CLAIMS 320  
AMOUNT 44800  
RECEIPT NO. 2410972  
INIT. SC

Bureau of Land Management: \*\* BLM-ASO\*\*  
Department of the Interior  
1 North Central Avenue  
Phoenix, Arizona 85004

**NOTICE OF INTENT TO HOLD MINING CLAIMS AND PAYMENT OF BLM MAINTENANCE FEES**

RE: Payment of Annual Claim Maintenance Fee

Dear Sir or Madam:

This will serve as notice that Millrock Alaska, LLC whose address for purposes of this filing is P. O. Box 200867, Anchorage, Alaska 99520, intends to hold the mining claims and/or mill sites described on Exhibit A attached hereto for the assessment year ending at 12 o'clock, noon, on September 1, 2012 by payment of the annual maintenance fee of \$140 per claim or site. Payment of such amount is made herewith for such assessment year for each of the claims and sites, the name, and BLM serial number with the book and page or index number of recording of the location notice being in the official records of Graham County, Arizona, of which is set forth on Exhibit A attached hereto and by this reference incorporated herein.


By: Mahlon L. Gerrow  
Mahlon L. Gerrow, Independent Landman  
Representing Millrock Alaska, LLC

State of Arizona )  
) ss.  
County of Pima )

The foregoing instrument was acknowledged before me on the 19<sup>th</sup> day of August, 2011, by Mahlon L. Gerrow, on behalf of Millrock Alaska, LLC.

[Signature]  
Notary Public in and for the State of Arizona  
My Commission Expires: 9/14/2014

PHOENIX, ARIZONA  
2011 AUG 22 A 10:29  
RECEIVED  
BLM STATE OFFICE



Millrock Alaska LLC  
P.O. Box 200867  
Anchorage, Alaska 99520

EXHIBIT A

AMC391392	SLICK 13	GRAHAM	A	LODE CLAIM	2011	02/18/2008	14	0080S	0280E	020	SW
AMC391393	SLICK 14	GRAHAM	A	LODE CLAIM	2011	02/18/2008	14	0080S	0280E	020	SW SE
AMC391394	SLICK 15	GRAHAM	A	LODE CLAIM	2011	02/18/2008	14	0080S	0280E	020	SW
AMC391395	SLICK 16	GRAHAM	A	LODE CLAIM	2011	02/18/2008	14	0080S	0280E	020	SW SE
AMC391396	SLICK 17	GRAHAM	A	LODE CLAIM	2011	02/18/2008	14	0080S	0280E	020	SW
	<del>SLICK 17</del>	GRAHAM	A	LODE CLAIM	2011	02/18/2008	14	0080S	0280E	029	NW
AMC391397	SLICK 18	GRAHAM	A	LODE CLAIM	2011	02/18/2008	14	0080S	0280E	020	SW SE
	<del>SLICK 18</del>	GRAHAM	A	LODE CLAIM	2011	02/18/2008	14	0080S	0280E	029	NE NW
AMC391398	SLICK 19	GRAHAM	A	LODE CLAIM	2011	02/18/2008	14	0080S	0280E	029	NW
AMC391399	SLICK 20	GRAHAM	A	LODE CLAIM	2011	02/18/2008	14	0080S	0280E	029	NE NW
AMC391400	SLICK 21	GRAHAM	A	LODE CLAIM	2011	02/18/2008	14	0080S	0280E	029	NW
AMC391401	SLICK 22	GRAHAM	A	LODE CLAIM	2011	02/18/2008	14	0080S	0280E	029	NE NW
AMC391402	SLICK 23	GRAHAM	A	LODE CLAIM	2011	02/18/2008	14	0080S	0280E	029	NW
AMC391403	SLICK 24	GRAHAM	A	LODE CLAIM	2011	02/18/2008	14	0080S	0280E	029	NE NW
AMC391404	SLICK 25	GRAHAM	A	LODE CLAIM	2011	02/18/2008	14	0080S	0280E	029	NW SW
AMC391405	SLICK 26	GRAHAM	A	LODE CLAIM	2011	02/18/2008	14	0080S	0280E	029	NE NW SW SE
AMC391406	SLICK 27	GRAHAM	A	LODE CLAIM	2011	02/18/2008	14	0080S	0280E	029	SW
AMC391407	SLICK 28	GRAHAM	A	LODE CLAIM	2011	02/18/2008	14	0080S	0280E	029	SW SE
AMC391408	SLICK 29	GRAHAM	A	LODE CLAIM	2011	02/18/2008	14	0080S	0280E	029	SW
AMC391409	SLICK 30	GRAHAM	A	LODE CLAIM	2011	02/18/2008	14	0080S	0280E	029	SW SE
AMC391410	SLICK 31	GRAHAM	A	LODE CLAIM	2011	02/18/2008	14	0080S	0280E	029	SW
AMC391411	SLICK 32	GRAHAM	A	LODE CLAIM	2011	02/18/2008	14	0080S	0280E	029	SW SE
AMC391412	SLICK 33	GRAHAM	A	LODE CLAIM	2011	02/18/2008	14	0080S	0280E	029	SW
AMC391413	SLICK 34	GRAHAM	A	LODE CLAIM	2011	02/18/2008	14	0080S	0280E	029	SW SE

RECEIVED  
TAMAZ STATE OFFICE



Millrock Alaska LLC  
P.O. Box 200867  
Anchorage, Alaska 99520

EXHIBIT A

<u>Serial No</u>	<u>Claim Name/Number</u>	<u>County</u>	<u>D</u>	<u>Claim Type</u>	<u>Last</u>		<u>Mr</u>	<u>Twn</u>	<u>Rng</u>	<u>Sec</u>	<u>Subdiv</u>
					<u>A Yr</u>	<u>Mc Loc Dt</u>					
AMC391414	SLICK 47	GRAHAM	A	LODE CLAIM	2011	02/17/2008	14	0080S	0280E	020	SE
AMC391415	SLICK 48	GRAHAM	A	LODE CLAIM	2011	02/17/2008	14	0080S	0280E	021	SW
AMC391416	SLICK 49	GRAHAM	A	LODE CLAIM	2011	02/17/2008	14	0080S	0280E	020	SE
AMC391417	SLICK 50	GRAHAM	A	LODE CLAIM	2011	02/17/2008	14	0080S	0280E	021	SW
AMC391418	SLICK 51	GRAHAM	A	LODE CLAIM	2011	02/17/2008	14	0080S	0280E	020	SE
	<del>SLICK 51</del>	GRAHAM	A	LODE CLAIM	2011	02/17/2008	14	0080S	0280E	029	NE
AMC391419	SLICK 52	GRAHAM	A	LODE CLAIM	2011	02/17/2008	14	0080S	0280E	021	SW
	<del>SLICK 52</del>	GRAHAM	A	LODE CLAIM	2011	02/17/2008	14	0080S	0280E	028	NW
AMC391420	SLICK 53	GRAHAM	A	LODE CLAIM	2011	02/16/2008	14	0080S	0280E	029	SE
AMC391421	SLICK 54	GRAHAM	A	LODE CLAIM	2011	02/16/2008	14	0080S	0280E	028	SW
AMC391422	SLICK 55	GRAHAM	A	LODE CLAIM	2011	02/16/2008	14	0080S	0280E	029	SE
AMC391423	SLICK 56	GRAHAM	A	LODE CLAIM	2011	02/16/2008	14	0080S	0280E	028	SW
AMC391424	SLICK 57	GRAHAM	A	LODE CLAIM	2011	02/16/2008	14	0080S	0280E	033	NW
AMC391425	SLICK 58	GRAHAM	A	LODE CLAIM	2011	02/16/2008	14	0080S	0280E	033	NW
AMC391426	SLICK 59	GRAHAM	A	LODE CLAIM	2011	02/16/2008	14	0080S	0280E	033	NW
AMC391427	SLICK 60	GRAHAM	A	LODE CLAIM	2011	02/16/2008	14	0080S	0280E	033	NW
AMC391428	SLICK 61	GRAHAM	A	LODE CLAIM	2011	02/16/2008	14	0080S	0280E	033	NW SW
AMC391429	SLICK 62	GRAHAM	A	LODE CLAIM	2011	02/16/2008	14	0080S	0280E	033	SW
AMC391430	SLICK 63	GRAHAM	A	LODE CLAIM	2011	02/16/2008	14	0080S	0280E	033	SW
AMC391431	SLICK 64	GRAHAM	A	LODE CLAIM	2011	02/16/2008	14	0080S	0280E	033	SW
AMC391432	SLICK 65	GRAHAM	A	LODE CLAIM	2011	02/16/2008	14	0080S	0280E	033	SW
	<del>SLICK 65</del>	GRAHAM	A	LODE CLAIM	2011	02/16/2008	14	0090S	0280E	004	NW
	<del>SLICK 65</del>	GRAHAM	A	LODE CLAIM	2011	02/16/2008	14	0090S	0280E	005	NE
AMC391433	SLICK 66	GRAHAM	A	LODE CLAIM	2011	02/16/2008	14	0090S	0280E	004	NW
	<del>SLICK 66</del>	GRAHAM	A	LODE CLAIM	2011	02/16/2008	14	0090S	0280E	005	NE
AMC391434	SLICK 67	GRAHAM	A	LODE CLAIM	2011	02/16/2008	14	0090S	0280E	004	NW

RECEIVED  
STATE OFFICE  
AUG 22 10 28 AM '11  
ARIZONA

(21)  
SC

Millrock Alaska LLC  
P.O. Box 200867  
Anchorage, Alaska 99520

EXHIBIT A

<u>Serial No</u>	<u>Claim Name/Number</u>	<u>County</u>	<u>D</u>	<u>Claim Type</u>	<u>Last A Yr</u>	<u>Mc Loc Dt</u>	<u>Mr Twn Rng Sec</u>	<u>Subdiv</u>
	<del>SLICK 67</del>	GRAHAM	A	LODE CLAIM	2011	02/16/2008	14 0090S 0280E 005	NE
AMC391435	SLICK 68	GRAHAM	A	LODE CLAIM	2011	02/16/2008	14 0090S 0280E 004	NW
	<del>SLICK 68</del>	GRAHAM	A	LODE CLAIM	2011	02/16/2008	14 0090S 0280E 005	NE
AMC391436	SLICK 69	GRAHAM	A	LODE CLAIM	2011	02/17/2008	14 0090S 0280E 004	NW SW
	<del>SLICK 69</del>	GRAHAM	A	LODE CLAIM	2011	02/17/2008	14 0090S 0280E 005	NE SE
AMC391437	SLICK 70	GRAHAM	A	LODE CLAIM	2011	02/17/2008	14 0090S 0280E 004	SW
	<del>SLICK 70</del>	GRAHAM	A	LODE CLAIM	2011	02/17/2008	14 0090S 0280E 005	SE
AMC391438	SLICK 71	GRAHAM	A	LODE CLAIM	2011	02/17/2008	14 0090S 0280E 004	SW
	<del>SLICK 71</del>	GRAHAM	A	LODE CLAIM	2011	02/17/2008	14 0090S 0280E 005	SE
AMC391439	SLICK 86	GRAHAM	A	LODE CLAIM	2011	02/15/2008	14 0080S 0280E 021	SW SE
AMC391440	SLICK 87	GRAHAM	A	LODE CLAIM	2011	02/15/2008	14 0080S 0280E 021	SE
AMC391441	SLICK 88	GRAHAM	A	LODE CLAIM	2011	02/15/2008	14 0080S 0280E 021	SW SE
AMC391442	SLICK 89	GRAHAM	A	LODE CLAIM	2011	02/15/2008	14 0080S 0280E 021	SE
AMC391443	SLICK 90	GRAHAM	A	LODE CLAIM	2011	02/15/2008	14 0080S 0280E 021	SW SE
	<del>SLICK 90</del>	GRAHAM	A	LODE CLAIM	2011	02/15/2008	14 0080S 0280E 028	NE NW
AMC391444	SLICK 91	GRAHAM	A	LODE CLAIM	2011	02/16/2008	14 0080S 0280E 021	SE
	<del>SLICK 91</del>	GRAHAM	A	LODE CLAIM	2011	02/16/2008	14 0080S 0280E 028	NE
AMC391445	SLICK 92	GRAHAM	A	LODE CLAIM	2011	02/16/2008	14 0080S 0280E 028	NE
AMC391446	SLICK 93	GRAHAM	A	LODE CLAIM	2011	02/16/2008	14 0080S 0280E 028	NE
AMC391447	SLICK 94	GRAHAM	A	LODE CLAIM	2011	02/16/2008	14 0080S 0280E 028	NE
AMC391448	SLICK 95	GRAHAM	A	LODE CLAIM	2011	02/16/2008	14 0080S 0280E 028	NE SE
AMC391449	SLICK 96	GRAHAM	A	LODE CLAIM	2011	02/16/2008	14 0080S 0280E 028	SE
AMC391450	SLICK 97	GRAHAM	A	LODE CLAIM	2011	02/16/2008	14 0080S 0280E 028	SE
AMC391451	SLICK 98	GRAHAM	A	LODE CLAIM	2011	02/14/2008	14 0080S 0280E 028	SW SE
AMC391452	SLICK 99	GRAHAM	A	LODE CLAIM	2011	02/14/2008	14 0080S 0280E 028	SE
AMC391453	SLICK 100	GRAHAM	A	LODE CLAIM	2011	02/14/2008	14 0080S 0280E 028	SW SE

RECEIVED  
ALASKA STATE OFFICE  
PHOENIX, ARIZONA  
AUG 22 10:28 AM '11

19  
JC

Millrock Alaska LLC  
P.O. Box 200867  
Anchorage, Alaska 99520

EXHIBIT A

<u>Serial No</u>	<u>Claim Name/Number</u>	<u>County</u>	<u>D</u>	<u>Claim Type</u>	<u>Last A Yr</u>	<u>Mc Loc Dt</u>	<u>Mr Twn Rng Sec</u>	<u>Subdiv</u>
AMC391454	SLICK 101	GRAHAM	A	LODE CLAIM	2011	02/14/2008	14 0080S 0280E 028	SE
AMC391455	SLICK 102	GRAHAM	A	LODE CLAIM	2011	02/14/2008	14 0080S 0280E 033	NE NW
AMC391456	SLICK 103	GRAHAM	A	LODE CLAIM	2011	02/14/2008	14 0080S 0280E 033	NE
AMC391457	SLICK 104	GRAHAM	A	LODE CLAIM	2011	02/14/2008	14 0080S 0280E 033	NE NW
AMC391458	SLICK 105	GRAHAM	A	LODE CLAIM	2011	02/14/2008	14 0080S 0280E 033	NE
AMC391459	SLICK 106	GRAHAM	A	LODE CLAIM	2011	02/14/2008	14 0080S 0280E 033	NE NW
AMC391460	SLICK 107	GRAHAM	A	LODE CLAIM	2011	02/14/2008	14 0080S 0280E 033	NE
AMC391461	SLICK 108	GRAHAM	A	LODE CLAIM	2011	02/14/2008	14 0080S 0280E 033	NE NW
AMC391462	SLICK 109	GRAHAM	A	LODE CLAIM	2011	02/14/2008	14 0080S 0280E 033	NE
AMC391463	SLICK 110	GRAHAM	A	LODE CLAIM	2011	02/14/2008	14 0080S 0280E 033	NE NW SW SE
AMC391464	SLICK 111	GRAHAM	A	LODE CLAIM	2011	02/14/2008	14 0080S 0280E 033	NE SE
AMC391465	SLICK 112	GRAHAM	A	LODE CLAIM	2011	02/14/2008	14 0080S 0280E 033	SW SE
AMC391466	SLICK 113	GRAHAM	A	LODE CLAIM	2011	02/14/2008	14 0080S 0280E 033	SE
AMC391467	SLICK 114	GRAHAM	A	LODE CLAIM	2011	02/14/2008	14 0080S 0280E 033	SW SE
AMC391468	SLICK 115	GRAHAM	A	LODE CLAIM	2011	02/14/2008	14 0080S 0280E 033	SE
AMC391469	SLICK 116	GRAHAM	A	LODE CLAIM	2011	02/14/2008	14 0080S 0280E 033	SW SE
AMC391470	SLICK 117	GRAHAM	A	LODE CLAIM	2011	02/14/2008	14 0080S 0280E 033	SE
AMC391471	SLICK 118	GRAHAM	A	LODE CLAIM	2011	02/14/2008	14 0080S 0280E 033	SW SE
	<del>SLICK 118</del>	GRAHAM	A	LODE CLAIM	2011	02/14/2008	14 0090S 0280E 004	NE NW
AMC391472	SLICK 119	GRAHAM	A	LODE CLAIM	2011	02/14/2008	14 0080S 0280E 033	SE
	<del>SLICK 119</del>	GRAHAM	A	LODE CLAIM	2011	02/14/2008	14 0080S 0280E 004	NE
AMC391473	SLICK 120	GRAHAM	A	LODE CLAIM	2011	02/14/2008	14 0090S 0280E 004	NE NW
AMC391474	SLICK 121	GRAHAM	A	LODE CLAIM	2011	02/14/2008	14 0080S 0280E 004	NE
AMC391475	SLICK 122	GRAHAM	A	LODE CLAIM	2011	02/14/2008	14 0090S 0280E 004	NE NW
AMC391476	SLICK 123	GRAHAM	A	LODE CLAIM	2011	02/14/2008	14 0090S 0280E 004	NE
AMC391477	SLICK 124	GRAHAM	A	LODE CLAIM	2011	02/14/2008	14 0090S 0280E 004	NE NW

RECEIVED  
2011 AUG 22 A 10:28  
PHOENIX, ARIZONA

Millrock Alaska LLC  
P.O. Box 200867  
Anchorage, Alaska 99520

EXHIBIT A

<u>Serial No</u>	<u>Claim Name/Number</u>	<u>County</u>	<u>D</u> <u>Claim Type</u>	<u>Last</u> <u>A Yr</u>	<u>Mc Loc Dt</u>	<u>Mr Twn</u> <u>Rng Sec</u>	<u>Subdiv</u>
AMC391478	SLICK 125	GRAHAM	A LODE CLAIM	2011	02/14/2008	14 0090S 0280E 004	NE
AMC391479	SLICK 126	GRAHAM	A LODE CLAIM	2011	02/14/2008	14 0090S 0280E 004	NE NW SW SE
AMC391480	SLICK 127	GRAHAM	A LODE CLAIM	2011	02/14/2008	14 0090S 0280E 004	NE SE
AMC391481	SLICK 128	GRAHAM	A LODE CLAIM	2011	02/14/2008	14 0090S 0280E 004	SW SE
AMC391482	SLICK 129	GRAHAM	A LODE CLAIM	2011	02/14/2008	14 0090S 0280E 004	SE
AMC391483	SLICK 130	GRAHAM	A LODE CLAIM	2011	02/14/2008	14 0090S 0280E 004	SW SE
AMC391484	SLICK 131	GRAHAM	A LODE CLAIM	2011	02/14/2008	14 0090S 0280E 004	SE
AMC391485	SLICK 148	GRAHAM	A LODE CLAIM	2011	02/15/2008	14 0080S 0280E 021	SE
	<del>SLICK 148</del>	GRAHAM	A LODE CLAIM	2011	02/15/2008	14 0080S 0280E 022	SW
AMC391486	SLICK 150	GRAHAM	A LODE CLAIM	2011	02/15/2008	14 0080S 0280E 021	SE
	<del>SLICK 150</del>	GRAHAM	A LODE CLAIM	2011	02/15/2008	14 0080S 0280E 022	SW
AMC391487	SLICK 152	GRAHAM	A LODE CLAIM	2011	02/15/2008	14 0080S 0280E 021	SE
	<del>SLICK 152</del>	GRAHAM	A LODE CLAIM	2011	02/15/2008	14 0080S 0280E 022	SW
	<del>SLICK 152</del>	GRAHAM	A LODE CLAIM	2011	02/15/2008	14 0080S 0280E 027	NW
	<del>SLICK 152</del>	GRAHAM	A LODE CLAIM	2011	02/15/2008	14 0080S 0280E 028	NE
AMC391488	SLICK 153	GRAHAM	A LODE CLAIM	2011	02/15/2008	14 0080S 0280E 022	SW
	<del>SLICK 153</del>	GRAHAM	A LODE CLAIM	2011	02/15/2008	14 0080S 0280E 027	NW
AMC391489	SLICK 154	GRAHAM	A LODE CLAIM	2011	02/15/2008	14 0080S 0280E 027	NW
	<del>SLICK 154</del>	GRAHAM	A LODE CLAIM	2011	02/15/2008	14 0080S 0280E 028	NE
AMC391490	SLICK 155	GRAHAM	A LODE CLAIM	2011	02/15/2008	14 0080S 0280E 027	NW
AMC391491	SLICK 156	GRAHAM	A LODE CLAIM	2011	02/15/2008	14 0080S 0280E 027	NW
	<del>SLICK 156</del>	GRAHAM	A LODE CLAIM	2011	02/15/2008	14 0080S 0280E 028	NE
AMC391492	SLICK 157	GRAHAM	A LODE CLAIM	2011	02/15/2008	14 0080S 0280E 027	NW
AMC391493	SLICK 158	GRAHAM	A LODE CLAIM	2011	02/16/2008	14 0080S 0280E 027	NW
	<del>SLICK 158</del>	GRAHAM	A LODE CLAIM	2011	02/16/2008	14 0080S 0280E 028	NE
AMC391494	SLICK 159	GRAHAM	A LODE CLAIM	2011	02/16/2008	14 0080S 0280E 027	NW

PHOENIX, ARIZONA

2011 AUG 22 A 10:28

RECEIVED  
STATE OFFICE

17  
jc

Millrock Alaska LLC  
P.O. Box 200867  
Anchorage, Alaska 99520

EXHIBIT A

<u>Serial No</u>	<u>Claim Name/Number</u>	<u>County</u>	<u>D</u>	<u>Claim Type</u>	<u>Last</u> <u>A Yr</u>	<u>Mc Loc Dt</u>	<u>Mr Twn</u>	<u>Rng Sec</u>	<u>Subdiv</u>
AMC391495	SLICK 160	GRAHAM	A	LODE CLAIM	2011	02/16/2008	14 0080S	0280E 027	NW SW
	<del>SLICK 160</del>	GRAHAM	A	LODE CLAIM	2011	02/16/2008	14 0080S	0280E 028	NE SE
AMC391496	SLICK 161	GRAHAM	A	LODE CLAIM	2011	02/16/2008	14 0080S	0280E 027	NW SW
AMC391497	SLICK 162	GRAHAM	A	LODE CLAIM	2011	02/16/2008	14 0080S	0280E 027	SW
	<del>SLICK 162</del>	GRAHAM	A	LODE CLAIM	2011	02/16/2008	14 0080S	0280E 028	SE
AMC391498	SLICK 163	GRAHAM	A	LODE CLAIM	2011	02/16/2008	14 0080S	0280E 027	SW
AMC391499	SLICK 164	GRAHAM	A	LODE CLAIM	2011	02/16/2008	14 0080S	0280E 027	SW
	<del>SLICK 164</del>	GRAHAM	A	LODE CLAIM	2011	02/16/2008	14 0080S	0280E 028	SE
AMC391500	SLICK 165	GRAHAM	A	LODE CLAIM	2011	02/16/2008	14 0080S	0280E 027	SW
AMC391501	SLICK 166	GRAHAM	A	LODE CLAIM	2011	02/16/2008	14 0080S	0280E 027	SW
	<del>SLICK 166</del>	GRAHAM	A	LODE CLAIM	2011	02/16/2008	14 0080S	0280E 028	SE
AMC391502	SLICK 167	GRAHAM	A	LODE CLAIM	2011	02/16/2008	14 0080S	0280E 027	SW
AMC391503	SLICK 168	GRAHAM	A	LODE CLAIM	2011	02/16/2008	14 0080S	0280E 027	SW
	<del>SLICK 168</del>	GRAHAM	A	LODE CLAIM	2011	02/16/2008	14 0080S	0280E 028	SE
AMC391504	SLICK 169	GRAHAM	A	LODE CLAIM	2011	02/16/2008	14 0080S	0280E 027	SW
AMC391505	SLICK 170	GRAHAM	A	LODE CLAIM	2011	02/16/2008	14 0080S	0280E 033	NE
	<del>SLICK 170</del>	GRAHAM	A	LODE CLAIM	2011	02/16/2008	14 0080S	0280E 034	NW
AMC391506	SLICK 171	GRAHAM	A	LODE CLAIM	2011	02/16/2008	14 0080S	0280E 034	NW
AMC391507	SLICK 172	GRAHAM	A	LODE CLAIM	2011	02/16/2008	14 0080S	0280E 033	NE
	<del>SLICK 172</del>	GRAHAM	A	LODE CLAIM	2011	02/16/2008	14 0080S	0280E 034	NW
AMC391508	SLICK 173	GRAHAM	A	LODE CLAIM	2011	02/16/2008	14 0080S	0280E 034	NW
AMC391509	SLICK 174	GRAHAM	A	LODE CLAIM	2011	02/16/2008	14 0080S	0280E 033	NE
	<del>SLICK 174</del>	GRAHAM	A	LODE CLAIM	2011	02/16/2008	14 0080S	0280E 034	NW
AMC391510	SLICK 175	GRAHAM	A	LODE CLAIM	2011	02/16/2008	14 0080S	0280E 034	NW
AMC391511	SLICK 176	GRAHAM	A	LODE CLAIM	2011	02/16/2008	14 0080S	0280E 033	NE
	<del>SLICK 176</del>	GRAHAM	A	LODE CLAIM	2011	02/16/2008	14 0080S	0280E 034	NW

RECEIVED  
MAY 23 2011  
PHOENIX, ARIZONA  
2011 AUG 22 10:28 AM  
MAY 23 2011

Millrock Alaska LLC  
P.O. Box 200867  
Anchorage, Alaska 99520

EXHIBIT A

<u>Serial No</u>	<u>Claim Name/Number</u>	<u>County</u>	<u>D</u>	<u>Claim Type</u>	<u>Last A Yr</u>	<u>Mc Loc Dt</u>	<u>Mr Twn</u>	<u>Rng Sec</u>	<u>Subdiv</u>
AMC391512	SLICK 177	GRAHAM	A	LODE CLAIM	2011	02/16/2008	14 0080S	0280E 034	NW
AMC391513	SLICK 178	GRAHAM	A	LODE CLAIM	2011	02/16/2008	14 0080S	0280E 033	NE SE
	<del>SLICK 178</del>	GRAHAM	A	LODE CLAIM	2011	02/16/2008	14 0080S	0280E 034	NW SW
AMC391514	SLICK 179	GRAHAM	A	LODE CLAIM	2011	02/16/2008	14 0080S	0280E 034	NW SW
AMC391515	SLICK 180	GRAHAM	A	LODE CLAIM	2011	02/16/2008	14 0080S	0280E 033	SE
	<del>SLICK 180</del>	GRAHAM	A	LODE CLAIM	2011	02/16/2008	14 0080S	0280E 034	SW
AMC391516	SLICK 181	GRAHAM	A	LODE CLAIM	2011	02/16/2008	14 0080S	0280E 034	SW
AMC391517	SLICK 182	GRAHAM	A	LODE CLAIM	2011	02/17/2008	14 0080S	0280E 033	SE
	<del>SLICK 182</del>	GRAHAM	A	LODE CLAIM	2011	02/17/2008	14 0080S	0280E 034	SW
AMC391518	SLICK 183	GRAHAM	A	LODE CLAIM	2011	02/17/2008	14 0080S	0280E 034	SW
AMC391519	SLICK 184	GRAHAM	A	LODE CLAIM	2011	02/17/2008	14 0080S	0280E 033	SE
	<del>SLICK 184</del>	GRAHAM	A	LODE CLAIM	2011	02/17/2008	14 0080S	0280E 034	SW
AMC391520	SLICK 185	GRAHAM	A	LODE CLAIM	2011	02/17/2008	14 0080S	0280E 034	SW
AMC391521	SLICK 186	GRAHAM	A	LODE CLAIM	2011	02/17/2008	14 0080S	0280E 033	SE
	<del>SLICK 186</del>	GRAHAM	A	LODE CLAIM	2011	02/17/2008	14 0080S	0280E 034	SW
	<del>SLICK 186</del>	GRAHAM	A	LODE CLAIM	2011	02/17/2008	14 0090S	0280E 003	NW
	<del>SLICK 186</del>	GRAHAM	A	LODE CLAIM	2011	02/17/2008	14 0090S	0280E 004	NE
AMC391522	SLICK 187	GRAHAM	A	LODE CLAIM	2011	02/17/2008	14 0080S	0280E 034	SW
	<del>SLICK 187</del>	GRAHAM	A	LODE CLAIM	2011	02/17/2008	14 0090S	0280E 003	NW
AMC391523	SLICK 188	GRAHAM	A	LODE CLAIM	2011	02/17/2008	14 0090S	0280E 003	NW
	<del>SLICK 188</del>	GRAHAM	A	LODE CLAIM	2011	02/17/2008	14 0090S	0280E 004	NE
AMC391524	SLICK 190	GRAHAM	A	LODE CLAIM	2011	02/17/2008	14 0090S	0280E 003	NW
	<del>SLICK 190</del>	GRAHAM	A	LODE CLAIM	2011	02/17/2008	14 0090S	0280E 004	NE
AMC391525	SLICK 192	GRAHAM	A	LODE CLAIM	2011	02/17/2008	14 0090S	0280E 003	NW
	<del>SLICK 192</del>	GRAHAM	A	LODE CLAIM	2011	02/17/2008	14 0090S	0280E 004	NE
AMC391526	SLICK 194	GRAHAM	A	LODE CLAIM	2011	02/17/2008	14 0090S	0280E 003	NW SW

RECEIVED  
ALASKA STATE OFFICE  
2011 AUG 22 10:28  
PHOENIX, ARIZONA

15  
JC

Millrock Alaska LLC  
P.O. Box 200867  
Anchorage, Alaska 99520

EXHIBIT A

<u>Serial No</u>	<u>Claim Name/Number</u>	<u>County</u>	<u>D</u>	<u>Claim Type</u>	<u>Last</u> <u>A Yr</u>	<u>Mc Loc Dt</u>	<u>Mr</u>	<u>Twn</u>	<u>Rng</u>	<u>Sec</u>	<u>Subdiv</u>
	<del>SLICK 194</del>	GRAHAM	A	LODE CLAIM	2011	02/17/2008	14	0090S	0280E	004	NE SE
AMC391527	SLICK 196	GRAHAM	A	LODE CLAIM	2011	02/17/2008	14	0090S	0280E	003	SW
	<del>SLICK 196</del>	GRAHAM	A	LODE CLAIM	2011	02/17/2008	14	0090S	0280E	004	SE
AMC391528	SLICK 198	GRAHAM	A	LODE CLAIM	2011	02/17/2008	14	0090S	0280E	003	SW
	<del>SLICK 198</del>	GRAHAM	A	LODE CLAIM	2011	02/17/2008	14	0090S	0280E	004	SE
AMC391529	SLICK 204	GRAHAM	A	LODE CLAIM	2011	02/17/2008	14	0080S	0280E	034	NE NW
AMC391530	SLICK 205	GRAHAM	A	LODE CLAIM	2011	02/17/2008	14	0080S	0280E	034	NE NW
AMC391531	SLICK 206	GRAHAM	A	LODE CLAIM	2011	02/17/2008	14	0080S	0280E	034	NE NW
AMC391532	SLICK 207	GRAHAM	A	LODE CLAIM	2011	02/17/2008	14	0080S	0280E	034	NE NW
AMC391533	SLICK 208	GRAHAM	A	LODE CLAIM	2011	02/17/2008	14	0080S	0280E	034	NE NW SW SE
AMC391534	SLICK 209	GRAHAM	A	LODE CLAIM	2011	02/17/2008	14	0080S	0280E	034	SW SE
AMC391535	SLICK 210	GRAHAM	A	LODE CLAIM	2011	02/17/2008	14	0080S	0280E	034	SW SE
AMC391536	SLICK 211	GRAHAM	A	LODE CLAIM	2011	02/17/2008	14	0080S	0280E	034	SW SE
AMC391537	SLICK 212	GRAHAM	A	LODE CLAIM	2011	02/17/2008	14	0080S	0280E	034	SW SE
	<del>SLICK 212</del>	GRAHAM	A	LODE CLAIM	2011	02/17/2008	14	0090S	0280E	003	NE NW
AMC391538	SLICK 230	GRAHAM	A	LODE CLAIM	2011	02/18/2008	14	0080S	0280E	019	SW SE
AMC391539	SLICK 231	GRAHAM	A	LODE CLAIM	2011	02/18/2008	14	0080S	0280E	019	SW SE
AMC391540	SLICK 232	GRAHAM	A	LODE CLAIM	2011	02/18/2008	14	0080S	0280E	019	SW SE
	<del>SLICK 232</del>	GRAHAM	A	LODE CLAIM	2011	02/18/2008	14	0080S	0280E	030	NE NW
AMC391541	SLICK 233	GRAHAM	A	LODE CLAIM	2011	02/18/2008	14	0080S	0280E	030	NE NW
AMC391542	SLICK 234	GRAHAM	A	LODE CLAIM	2011	02/18/2008	14	0080S	0280E	030	NE NW
AMC391543	SLICK 235	GRAHAM	A	LODE CLAIM	2011	02/18/2008	14	0080S	0280E	030	NE NW
AMC391544	SLICK 236	GRAHAM	A	LODE CLAIM	2011	02/18/2008	14	0080S	0280E	030	NE NW SW SE
AMC391545	SLICK 237	GRAHAM	A	LODE CLAIM	2011	02/18/2008	14	0080S	0280E	030	SW SE
AMC391546	SLICK 238	GRAHAM	A	LODE CLAIM	2011	02/18/2008	14	0080S	0280E	030	SW SE
AMC391547	SLICK 239	GRAHAM	A	LODE CLAIM	2011	02/18/2008	14	0080S	0280E	030	SW SE

RECEIVED  
ALASKA STATE OFFICE  
ANCHORAGE, ALASKA  
AUG 22 10:27 AM '08

Millrock Alaska LLC  
P.O. Box 200867  
Anchorage, Alaska 99520

EXHIBIT A

<u>Serial No</u>	<u>Claim Name/Number</u>	<u>County</u>	<u>D</u>	<u>Claim Type</u>	<u>Last A Yr</u>	<u>Mc Loc Dt</u>	<u>Mr Twn Rng Sec</u>	<u>Subdiv</u>
AMC391548	SLICK 240	GRAHAM	A	LODE CLAIM	2011	02/18/2008	14 0080S 0280E 030	SW SE
AMC391549	SLICK 241	GRAHAM	A	LODE CLAIM	2011	02/18/2008	14 0080S 0280E 019	SE
AMC391550	SLICK 242	GRAHAM	A	LODE CLAIM	2011	02/18/2008	14 0080S 0280E 019	SE
	<del>SLICK 242</del>	GRAHAM	A	LODE CLAIM	2011	02/18/2008	14 0080S 0280E 020	SW
AMC391551	SLICK 243	GRAHAM	A	LODE CLAIM	2011	02/18/2008	14 0080S 0280E 019	SE
AMC391552	SLICK 244	GRAHAM	A	LODE CLAIM	2011	02/18/2008	14 0080S 0280E 019	SE
	<del>SLICK 244</del>	GRAHAM	A	LODE CLAIM	2011	02/18/2008	14 0080S 0280E 020	SW
AMC391553	SLICK 245	GRAHAM	A	LODE CLAIM	2011	02/18/2008	14 0080S 0280E 019	SE
	<del>SLICK 245</del>	GRAHAM	A	LODE CLAIM	2011	02/18/2008	14 0080S 0280E 030	NE
AMC391554	SLICK 246	GRAHAM	A	LODE CLAIM	2011	02/18/2008	14 0080S 0280E 019	SE
	<del>SLICK 246</del>	GRAHAM	A	LODE CLAIM	2011	02/18/2008	14 0080S 0280E 020	SW
	<del>SLICK 246</del>	GRAHAM	A	LODE CLAIM	2011	02/18/2008	14 0080S 0280E 029	NW
	<del>SLICK 246</del>	GRAHAM	A	LODE CLAIM	2011	02/18/2008	14 0080S 0280E 030	NE
AMC391555	SLICK 247	GRAHAM	A	LODE CLAIM	2011	02/18/2008	14 0080S 0280E 030	NE
AMC391556	SLICK 248	GRAHAM	A	LODE CLAIM	2011	02/18/2008	14 0080S 0280E 029	NW
	<del>SLICK 248</del>	GRAHAM	A	LODE CLAIM	2011	02/18/2008	14 0080S 0280E 030	NE
AMC391557	SLICK 249	GRAHAM	A	LODE CLAIM	2011	02/18/2008	14 0080S 0280E 030	NE
AMC391558	SLICK 250	GRAHAM	A	LODE CLAIM	2011	02/18/2008	14 0080S 0280E 029	NW
	<del>SLICK 250</del>	GRAHAM	A	LODE CLAIM	2011	02/18/2008	14 0080S 0280E 030	NE
AMC391559	SLICK 251	GRAHAM	A	LODE CLAIM	2011	02/18/2008	14 0080S 0280E 030	NE
AMC391560	SLICK 252	GRAHAM	A	LODE CLAIM	2011	02/18/2008	14 0080S 0280E 029	NW
	<del>SLICK 252</del>	GRAHAM	A	LODE CLAIM	2011	02/18/2008	14 0080S 0280E 030	NE
AMC391561	SLICK 253	GRAHAM	A	LODE CLAIM	2011	02/18/2008	14 0080S 0280E 030	NE SE
AMC391562	SLICK 254	GRAHAM	A	LODE CLAIM	2011	02/18/2008	14 0080S 0280E 029	NW SW
	<del>SLICK 254</del>	GRAHAM	A	LODE CLAIM	2011	02/18/2008	14 0080S 0280E 030	NE SE
AMC391563	SLICK 255	GRAHAM	A	LODE CLAIM	2011	02/18/2008	14 0080S 0280E 030	SE

RECEIVED  
ALASKA STATE OFFICE  
2011 AUG 22 10 27 AM  
TIRINIX, ARIZONA

16



Millrock Alaska LLC  
P.O. Box 200867  
Anchorage, Alaska 99520

EXHIBIT A

<u>Serial No</u>	<u>Claim Name/Number</u>	<u>County</u>	<u>D</u>	<u>Claim Type</u>	<u>Last</u> <u>A Yr</u>	<u>Mc Loc Dt</u>	<u>Mr Twn Rng Sec</u>	<u>Subdiv</u>
AMC391564	SLICK 256	GRAHAM	A	LODE CLAIM	2011	02/18/2008	14 0080S 0280E 029	SW
	<del>SLICK 256</del>	GRAHAM	A	LODE CLAIM	2011	02/18/2008	14 0080S 0280E 030	SE
AMC391565	SLICK 257	GRAHAM	A	LODE CLAIM	2011	02/18/2008	14 0080S 0280E 030	SE
AMC391566	SLICK 258	GRAHAM	A	LODE CLAIM	2011	02/18/2008	14 0080S 0280E 029	SW
	<del>SLICK 258</del>	GRAHAM	A	LODE CLAIM	2011	02/18/2008	14 0080S 0280E 030	SE
AMC391567	SLICK 259	GRAHAM	A	LODE CLAIM	2011	02/18/2008	14 0080S 0280E 030	SE
AMC391568	SLICK 260	GRAHAM	A	LODE CLAIM	2011	02/18/2008	14 0080S 0280E 029	SW
	<del>SLICK 260</del>	GRAHAM	A	LODE CLAIM	2011	02/18/2008	14 0080S 0280E 030	SE
AMC391569	SLICK 261	GRAHAM	A	LODE CLAIM	2011	02/18/2008	14 0080S 0280E 030	SE
AMC391570	SLICK 262	GRAHAM	A	LODE CLAIM	2011	02/18/2008	14 0080S 0280E 029	SW
	<del>SLICK 262</del>	GRAHAM	A	LODE CLAIM	2011	02/18/2008	14 0080S 0280E 030	SE
AMC391571	SLICK 266	GRAHAM	A	LODE CLAIM	2011	02/17/2008	14 0080S 0280E 027	NE NW
AMC391572	SLICK 267	GRAHAM	A	LODE CLAIM	2011	02/17/2008	14 0080S 0280E 027	NE NW SW SE
AMC391573	SLICK 268	GRAHAM	A	LODE CLAIM	2011	02/17/2008	14 0080S 0280E 027	SW SE
AMC391574	SLICK 269	GRAHAM	A	LODE CLAIM	2011	02/17/2008	14 0080S 0280E 027	SW SE
AMC391575	SLICK 270	GRAHAM	A	LODE CLAIM	2011	02/17/2008	14 0080S 0280E 027	SW SE
AMC391576	SLICK 271	GRAHAM	A	LODE CLAIM	2011	02/17/2008	14 0080S 0280E 027	SW SE
AMC404582	SLICK 272	GRAHAM	A	LODE CLAIM	2011	10/29/2010	14 0080S 0280E 022	SW SE
	<del>SLICK 272</del>	GRAHAM	A	LODE CLAIM	2011	10/29/2010	14 0080S 0280E 027	NE NW
AMC404583	SLICK 273	GRAHAM	A	LODE CLAIM	2011	10/29/2010	14 0080S 0280E 027	NE NW
AMC404584	SLICK 274	GRAHAM	A	LODE CLAIM	2011	10/29/2010	14 0080S 0280E 027	NE NW
AMC404585	SLICK 275	GRAHAM	A	LODE CLAIM	2011	10/29/2010	14 0080S 0280E 022	SE

RECEIVED

PHOENIX, ARIZONA

2011 AUG 22 10:28 AM

STATE OF ALASKA

50

Millrock Alaska LLC  
P.O. Box 200867  
Anchorage, Alaska 99520

EXHIBIT A

<u>Serial No</u>	<u>Claim Name/Number</u>	<u>County</u>	<u>D</u>	<u>Claim Type</u>	<u>Last A Yr</u>	<u>Mc Loc Dt</u>	<u>Mr Twn Rng Sec</u>	<u>Subdiv</u>
	<del>SLICK 275</del>	GRAHAM	A	LODE CLAIM	2011	10/29/2010	14 0080S 0280E 027	NE
AMC404586	SLICK 276	GRAHAM	A	LODE CLAIM	2011	10/29/2010	14 0080S 0280E 022	SE
	<del>SLICK 276</del>	GRAHAM	A	LODE CLAIM	2011	10/29/2010	14 0080S 0280E 023	SW
	<del>SLICK 276</del>	GRAHAM	A	LODE CLAIM	2011	10/29/2010	14 0080S 0280E 026	NW
	<del>SLICK 276</del>	GRAHAM	A	LODE CLAIM	2011	10/29/2010	14 0080S 0280E 027	NE
AMC404587	SLICK 277	GRAHAM	A	LODE CLAIM	2011	10/29/2010	14 0080S 0280E 027	NE
AMC404588	SLICK 278	GRAHAM	A	LODE CLAIM	2011	10/29/2010	14 0080S 0280E 026	NW
	<del>SLICK 278</del>	GRAHAM	A	LODE CLAIM	2011	10/29/2010	14 0080S 0280E 027	NE
AMC404589	SLICK 279	GRAHAM	A	LODE CLAIM	2011	10/29/2010	14 0080S 0280E 027	NE
AMC404590	SLICK 280	GRAHAM	A	LODE CLAIM	2011	10/29/2010	14 0080S 0280E 026	NW
	<del>SLICK 280</del>	GRAHAM	A	LODE CLAIM	2011	10/29/2010	14 0080S 0280E 027	NE
AMC404591	SLICK 281	GRAHAM	A	LODE CLAIM	2011	10/31/2010	14 0080S 0280E 027	NE
AMC404592	SLICK 282	GRAHAM	A	LODE CLAIM	2011	10/31/2010	14 0080S 0280E 026	NW
	<del>SLICK 282</del>	GRAHAM	A	LODE CLAIM	2011	10/31/2010	14 0080S 0280E 027	NE
AMC404593	SLICK 283	GRAHAM	A	LODE CLAIM	2011	10/31/2010	14 0080S 0280E 027	NE SE
AMC404594	SLICK 284	GRAHAM	A	LODE CLAIM	2011	10/31/2010	14 0080S 0280E 026	NW SW
	<del>SLICK 284</del>	GRAHAM	A	LODE CLAIM	2011	10/31/2010	14 0080S 0280E 027	NE SE
AMC404595	SLICK 285	GRAHAM	A	LODE CLAIM	2011	10/31/2010	14 0080S 0280E 027	SE
AMC404596	SLICK 286	GRAHAM	A	LODE CLAIM	2011	10/31/2010	14 0080S 0280E 026	NW SW
	<del>SLICK 286</del>	GRAHAM	A	LODE CLAIM	2011	10/31/2010	14 0080S 0280E 027	NE SE
AMC404597	SLICK 287	GRAHAM	A	LODE CLAIM	2011	10/31/2010	14 0080S 0280E 027	SE
AMC404598	SLICK 288	GRAHAM	A	LODE CLAIM	2011	10/31/2010	14 0080S 0280E 026	SW
	<del>SLICK 288</del>	GRAHAM	A	LODE CLAIM	2011	10/31/2010	14 0080S 0280E 027	SE
AMC404599	SLICK 289	GRAHAM	A	LODE CLAIM	2011	10/31/2010	14 0080S 0280E 027	SE
AMC404600	SLICK 290	GRAHAM	A	LODE CLAIM	2011	10/31/2010	14 0080S 0280E 026	SW
	<del>SLICK 290</del>	GRAHAM	A	LODE CLAIM	2011	10/31/2010	14 0080S 0280E 027	SE

RECEIVED  
ALASKA STATE OFFICE  
PHOENIX ARIZONA  
OCT 27 10:28 AM '11

Millrock Alaska LLC  
P.O. Box 200867  
Anchorage, Alaska 99520

EXHIBIT A

<u>Serial No</u>	<u>Claim Name/Number</u>	<u>County</u>	<u>D</u>	<u>Claim Type</u>	<u>Last</u> <u>A Yr</u>	<u>Mc Loc Dt</u>	<u>Mr</u>	<u>Twn</u>	<u>Rng</u>	<u>Sec</u>	<u>Subdiv</u>
AMC404601	SLICK 291	GRAHAM	A	LODE CLAIM	2011	10/31/2010	14	0080S	0280E	027	SE
AMC404602	SLICK 292	GRAHAM	A	LODE CLAIM	2011	10/31/2010	14	0080S	0280E	026	SW
	<del>SLICK 292</del>	GRAHAM	A	LODE CLAIM	2011	10/31/2010	14	0080S	0280E	027	SE
AMC404603	SLICK 293	GRAHAM	A	LODE CLAIM	2011	10/31/2010	14	0080S	0280E	027	SE
	<del>SLICK 293</del>	GRAHAM	A	LODE CLAIM	2011	10/31/2010	14	0080S	0280E	034	NE
AMC404604	SLICK 294	GRAHAM	A	LODE CLAIM	2011	10/31/2010	14	0080S	0280E	026	SW
	<del>SLICK 294</del>	GRAHAM	A	LODE CLAIM	2011	10/31/2010	14	0080S	0280E	027	SE
	<del>SLICK 294</del>	GRAHAM	A	LODE CLAIM	2011	10/31/2010	14	0080S	0280E	034	NE
	<del>SLICK 294</del>	GRAHAM	A	LODE CLAIM	2011	10/31/2010	14	0080S	0280E	035	NW
AMC404605	SLICK 295	GRAHAM	A	LODE CLAIM	2011	11/01/2010	14	0080S	0280E	034	NE
AMC404606	SLICK 296	GRAHAM	A	LODE CLAIM	2011	11/01/2010	14	0080S	0280E	034	NE
	<del>SLICK 296</del>	GRAHAM	A	LODE CLAIM	2011	11/01/2010	14	0080S	0280E	035	NW
AMC404607	SLICK 297	GRAHAM	A	LODE CLAIM	2011	11/01/2010	14	0080S	0280E	034	NE
AMC404608	SLICK 298	GRAHAM	A	LODE CLAIM	2011	11/01/2010	14	0080S	0280E	034	NE
	<del>SLICK 298</del>	GRAHAM	A	LODE CLAIM	2011	11/01/2010	14	0080S	0280E	035	NW
AMC404609	SLICK 299	GRAHAM	A	LODE CLAIM	2011	11/01/2010	14	0080S	0280E	034	NE
AMC404610	SLICK 300	GRAHAM	A	LODE CLAIM	2011	11/01/2010	14	0080S	0280E	034	NE
	<del>SLICK 300</del>	GRAHAM	A	LODE CLAIM	2011	11/01/2010	14	0080S	0280E	035	NW
AMC404611	SLICK 301	GRAHAM	A	LODE CLAIM	2011	11/01/2010	14	0080S	0280E	034	NE SE
AMC404612	SLICK 302	GRAHAM	A	LODE CLAIM	2011	11/01/2010	14	0080S	0280E	034	NE SE
	<del>SLICK 302</del>	GRAHAM	A	LODE CLAIM	2011	11/01/2010	14	0080S	0280E	035	NW SW
AMC404613	SLICK 303	GRAHAM	A	LODE CLAIM	2011	11/01/2010	14	0080S	0280E	034	SE
AMC404614	SLICK 304	GRAHAM	A	LODE CLAIM	2011	11/01/2010	14	0080S	0280E	034	SE
	<del>SLICK 304</del>	GRAHAM	A	LODE CLAIM	2011	11/01/2010	14	0080S	0280E	035	SW
AMC404615	SLICK 305	GRAHAM	A	LODE CLAIM	2011	11/01/2010	14	0080S	0280E	034	SE
AMC404616	SLICK 306	GRAHAM	A	LODE CLAIM	2011	11/01/2010	14	0080S	0280E	034	SE

RECEIVED  
STATE OF ALASKA  
DEPARTMENT OF REVENUE  
2011 AUG 22 10:10 AM  
PHOENIX, ARIZONA

16  
JC

Millrock Alaska LLC  
P.O. Box 200867  
Anchorage, Alaska 99520

EXHIBIT A

<u>Serial No</u>	<u>Claim Name/Number</u>	<u>County</u>	<u>D</u>	<u>Claim Type</u>	<u>Last</u> <u>A Yr</u>	<u>Mc Loc Dt</u>	<u>Mr</u>	<u>Tw</u>	<u>Rng</u>	<u>Sec</u>	<u>Subdiv</u>
	<del>SLICK 306</del>	GRAHAM	A	LODE CLAIM	2011	11/01/2010	14	0080S	0280E	035	SW
AMC404617	SLICK 307	GRAHAM	A	LODE CLAIM	2011	11/01/2010	14	0080S	0280E	034	SE
AMC404618	SLICK 308	GRAHAM	A	LODE CLAIM	2011	11/01/2010	14	0080S	0280E	034	SE
	<del>SLICK 308</del>	GRAHAM	A	LODE CLAIM	2011	11/01/2010	14	0080S	0280E	035	SW
AMC404619	SLICK 309	GRAHAM	A	LODE CLAIM	2011	11/03/2010	14	0080S	0280E	034	SE
	<del>SLICK 309</del>	GRAHAM	A	LODE CLAIM	2011	11/03/2010	14	0090S	0280E	002	NW
	<del>SLICK 309</del>	GRAHAM	A	LODE CLAIM	2011	11/03/2010	14	0090S	0280E	003	NE
AMC404620	SLICK 310	GRAHAM	A	LODE CLAIM	2011	11/03/2010	14	0080S	0280E	034	SE
	<del>SLICK 310</del>	GRAHAM	A	LODE CLAIM	2011	11/03/2010	14	0080S	0280E	035	SW
	<del>SLICK 310</del>	GRAHAM	A	LODE CLAIM	2011	11/03/2010	14	0090S	0280E	002	NW
AMC404621	SLICK 311	GRAHAM	A	LODE CLAIM	2011	11/03/2010	14	0090S	0280E	002	NW
	<del>SLICK 311</del>	GRAHAM	A	LODE CLAIM	2011	11/03/2010	14	0090S	0280E	003	NE
AMC404622	SLICK 312	GRAHAM	A	LODE CLAIM	2011	11/03/2010	14	0090S	0280E	002	NW
	<del>SLICK 312</del>	GRAHAM	A	LODE CLAIM	2011	11/03/2010	14	0090S	0280E	003	NE
AMC404623	SLICK 313	GRAHAM	A	LODE CLAIM	2011	11/03/2010	14	0090S	0280E	003	NE
AMC404624	SLICK 314	GRAHAM	A	LODE CLAIM	2011	11/03/2010	14	0090S	0280E	002	NW
	<del>SLICK 314</del>	GRAHAM	A	LODE CLAIM	2011	11/03/2010	14	0090S	0280E	003	NE
AMC404625	SLICK 315	GRAHAM	A	LODE CLAIM	2011	11/03/2010	14	0090S	0280E	003	NE
AMC404626	SLICK 316	GRAHAM	A	LODE CLAIM	2011	11/03/2010	14	0090S	0280E	002	NW
	<del>SLICK 316</del>	GRAHAM	A	LODE CLAIM	2011	11/03/2010	14	0090S	0280E	003	NE
AMC404627	SLICK 317	GRAHAM	A	LODE CLAIM	2011	11/03/2010	14	0090S	0280E	003	NE SE
AMC404628	SLICK 318	GRAHAM	A	LODE CLAIM	2011	11/03/2010	14	0090S	0280E	002	NW SW
	<del>SLICK 318</del>	GRAHAM	A	LODE CLAIM	2011	11/03/2010	14	0090S	0280E	003	NE SE
AMC404629	SLICK 319	GRAHAM	A	LODE CLAIM	2011	11/03/2010	14	0090S	0280E	003	SE
AMC404630	SLICK 320	GRAHAM	A	LODE CLAIM	2011	11/03/2010	14	0090S	0280E	002	SW
	<del>SLICK 320</del>	GRAHAM	A	LODE CLAIM	2011	11/03/2010	14	0090S	0280E	003	SE

RECEIVED  
ALASKA STATE OFFICE  
2011 AUG 22 4:10:27  
PHOENIX, ARIZONA

jc

Millrock Alaska LLC  
P.O. Box 200867  
Anchorage, Alaska 99520

EXHIBIT A

<u>Serial No</u>	<u>Claim Name/Number</u>	<u>County</u>	<u>D</u>	<u>Claim Type</u>	<u>Last</u> <u>A Yr</u>	<u>Mc Loc Dt</u>	<u>Mr Twn</u>	<u>Rng Sec</u>	<u>Subdiv</u>
AMC404631	SLICK 321	GRAHAM	A	LODE CLAIM	2011	11/08/2010	14 0090S	0280E 003	SE
AMC404632	SLICK 322	GRAHAM	A	LODE CLAIM	2011	11/08/2010	14 0090S	0280E 002	SW
	<del>SLICK 322</del>	GRAHAM	A	LODE CLAIM	2011	11/08/2010	14 0090S	0280E 003	SE
AMC404633	SLICK 323	GRAHAM	A	LODE CLAIM	2011	11/08/2010	14 0090S	0280E 003	SE
AMC404634	SLICK 324	GRAHAM	A	LODE CLAIM	2011	11/08/2010	14 0090S	0280E 002	SW
	<del>SLICK 324</del>	GRAHAM	A	LODE CLAIM	2011	11/08/2010	14 0090S	0280E 003	SE
AMC404635	SLICK 325	GRAHAM	A	LODE CLAIM	2011	11/08/2010	14 0090S	0280E 003	SE
	<del>SLICK 325</del>	GRAHAM	A	LODE CLAIM	2011	11/08/2010	14 0090S	0280E 010	NE
AMC404636	SLICK 326	GRAHAM	A	LODE CLAIM	2011	11/08/2010	14 0090S	0280E 002	SW
	<del>SLICK 326</del>	GRAHAM	A	LODE CLAIM	2011	11/08/2010	14 0090S	0280E 003	SE
	<del>SLICK 326</del>	GRAHAM	A	LODE CLAIM	2011	11/08/2010	14 0090S	0280E 010	NE
	<del>SLICK 326</del>	GRAHAM	A	LODE CLAIM	2011	11/08/2010	14 0090S	0280E 011	NW
AMC404637	SLICK 327	GRAHAM	A	LODE CLAIM	2011	11/08/2010	14 0090S	0280E 010	NE
AMC404638	SLICK 328	GRAHAM	A	LODE CLAIM	2011	11/08/2010	14 0090S	0280E 010	NE
	<del>SLICK 328</del>	GRAHAM	A	LODE CLAIM	2011	11/08/2010	14 0090S	0280E 011	NW
<del>AMC404639</del>	<del>SLICK 329</del>	GRAHAM	A	LODE CLAIM	2011	11/08/2010	14 0090S	0280E 010	NE
<del>AMC404640</del>	<del>SLICK 330</del>	GRAHAM	A	LODE CLAIM	2011	11/08/2010	14 0090S	0280E 010	NE
	<del>SLICK 330</del>	GRAHAM	A	LODE CLAIM	2011	11/08/2010	14 0090S	0280E 011	NW
<del>AMC404641</del>	<del>SLICK 331</del>	GRAHAM	A	LODE CLAIM	2011	11/08/2010	14 0090S	0280E 010	NE
<del>AMC404642</del>	<del>SLICK 332</del>	GRAHAM	A	LODE CLAIM	2011	11/08/2010	14 0090S	0280E 010	NE
	<del>SLICK 332</del>	GRAHAM	A	LODE CLAIM	2011	11/08/2010	14 0090S	0280E 011	NW
<del>AMC404643</del>	<del>SLICK 333</del>	GRAHAM	A	LODE CLAIM	2011	11/08/2010	14 0090S	0280E 010	NE
<del>AMC404644</del>	<del>SLICK 334</del>	GRAHAM	A	LODE CLAIM	2011	11/08/2010	14 0090S	0280E 009	NW
	<del>SLICK 334</del>	GRAHAM	A	LODE CLAIM	2011	11/08/2010	14 0090S	0280E 010	NE
<del>AMC404645</del>	<del>SLICK 335</del>	GRAHAM	A	LODE CLAIM	2011	11/08/2010	14 0090S	0280E 010	NE SE
<del>AMC404646</del>	<del>SLICK 336</del>	GRAHAM	A	LODE CLAIM	2011	11/08/2010	14 0090S	0280E 010	NE SE

RECEIVED  
ALASKA STATE OFFICE  
PHOENIX, ARIZONA  
AUG 22 10:27 AM 2011

8  
44

Millrock Alaska LLC  
P.O. Box 200867  
Anchorage, Alaska 99520

EXHIBIT A

<u>Serial No</u>	<u>Claim Name/Number</u>	<u>County</u>	<u>D</u>	<u>Claim Type</u>	<u>Last</u> <u>A Yr</u>	<u>Mc Loc Dt</u>	<u>Mr Twn</u>	<u>Rng Sec</u>	<u>Subdiv</u>
	<del>SLICK 336</del>	GRAHAM	A	LODE CLAIM	2011	11/08/2010	14 0090S	0280E 011	NW SW
<del>AMC404647</del>	<del>SLICK 337</del>	GRAHAM	A	LODE CLAIM	2011	11/08/2010	14 0090S	0280E 010	SE
<del>AMC404648</del>	<del>SLICK 338</del>	GRAHAM	A	LODE CLAIM	2011	11/08/2010	14 0090S	0280E 010	SE
	<del>SLICK 338</del>	GRAHAM	A	LODE CLAIM	2011	11/08/2010	14 0090S	0280E 011	SW
AMC404649	SLICK 339	GRAHAM	A	LODE CLAIM	2011	10/30/2010	14 0080S	0280E 023	SW SE
	<del>SLICK 339</del>	GRAHAM	A	LODE CLAIM	2011	10/30/2010	14 0080S	0280E 026	NE NW
<del>AMC404650</del>	<del>SLICK 340</del>	GRAHAM	A	LODE CLAIM	2011	10/30/2010	14 0080S	0280E 023	SE
	<del>SLICK 340</del>	GRAHAM	A	LODE CLAIM	2011	10/30/2010	14 0080S	0280E 026	NE
AMC404651	SLICK 341	GRAHAM	A	LODE CLAIM	2011	10/30/2010	14 0080S	0280E 026	NE NW
<del>AMC404652</del>	<del>SLICK 342</del>	GRAHAM	A	LODE CLAIM	2011	10/30/2010	14 0080S	0280E 026	NE
AMC404653	SLICK 343	GRAHAM	A	LODE CLAIM	2011	10/30/2010	14 0080S	0280E 026	NE NW
<del>AMC404654</del>	<del>SLICK 344</del>	GRAHAM	A	LODE CLAIM	2011	10/30/2010	14 0080S	0280E 026	NE
AMC404655	SLICK 345	GRAHAM	A	LODE CLAIM	2011	10/30/2010	14 0080S	0280E 026	NE NW
<del>AMC404656</del>	<del>SLICK 346</del>	GRAHAM	A	LODE CLAIM	2011	10/30/2010	14 0080S	0280E 026	NE
AMC404657	SLICK 347	GRAHAM	A	LODE CLAIM	2011	10/30/2010	14 0080S	0280E 026	NE NW SW SE
<del>AMC404658</del>	<del>SLICK 348</del>	GRAHAM	A	LODE CLAIM	2011	10/30/2010	14 0080S	0280E 026	NE SE
AMC404659	SLICK 349	GRAHAM	A	LODE CLAIM	2011	10/30/2010	14 0080S	0280E 026	SW SE
<del>AMC404660</del>	<del>SLICK 350</del>	GRAHAM	A	LODE CLAIM	2011	10/30/2010	14 0080S	0280E 026	SE
AMC404661	SLICK 351	GRAHAM	A	LODE CLAIM	2011	10/30/2010	14 0080S	0280E 026	SW SE
<del>AMC404662</del>	<del>SLICK 352</del>	GRAHAM	A	LODE CLAIM	2011	10/30/2010	14 0080S	0280E 026	SE
AMC404663	SLICK 353	GRAHAM	A	LODE CLAIM	2011	10/31/2010	14 0080S	0280E 026	SW SE
<del>AMC404664</del>	<del>SLICK 354</del>	GRAHAM	A	LODE CLAIM	2011	10/31/2010	14 0080S	0280E 026	SE
AMC404665	SLICK 355	GRAHAM	A	LODE CLAIM	2011	10/31/2010	14 0080S	0280E 026	SW SE
AMC404666	SLICK 356	GRAHAM	A	LODE CLAIM	2011	10/31/2010	14 0080S	0280E 026	SE
AMC404667	SLICK 357	GRAHAM	A	LODE CLAIM	2011	10/31/2010	14 0080S	0280E 026	SW SE
AMC404668	SLICK 358	GRAHAM	A	LODE CLAIM	2011	10/31/2010	14 0080S	0280E 026	SE

RECEIVED  
STATE OFFICE  
AUG 22 10:27 AM '11  
PHOENIX, ARIZONA

Millrock Alaska LLC  
P.O. Box 200867  
Anchorage, Alaska 99520

EXHIBIT A

<u>Serial No</u>	<u>Claim Name/Number</u>	<u>County</u>	<u>D</u>	<u>Claim Type</u>	<u>Last A Yr</u>	<u>Mc Loc Dt</u>	<u>Mr Twn Rng Sec</u>	<u>Subdiv</u>
	<del>SLICK 358</del>	GRAHAM	A	LODE CLAIM	2011	10/31/2010	14 0080S 0280E 035	NE
AMC404669	SLICK 359	GRAHAM	A	LODE CLAIM	2011	10/31/2010	14 0080S 0280E 035	NE NW
AMC404670	SLICK 360	GRAHAM	A	LODE CLAIM	2011	10/31/2010	14 0080S 0280E 035	NE
AMC404671	SLICK 361	GRAHAM	A	LODE CLAIM	2011	11/02/2010	14 0080S 0280E 035	NE NW
AMC404672	SLICK 362	GRAHAM	A	LODE CLAIM	2011	11/02/2010	14 0080S 0280E 035	NE
AMC404673	SLICK 363	GRAHAM	A	LODE CLAIM	2011	11/02/2010	14 0080S 0280E 035	NE NW
AMC404674	SLICK 364	GRAHAM	A	LODE CLAIM	2011	11/02/2010	14 0080S 0280E 035	NE
AMC404675	SLICK 365	GRAHAM	A	LODE CLAIM	2011	11/02/2010	14 0080S 0280E 035	NE NW SW SE
AMC404676	SLICK 366	GRAHAM	A	LODE CLAIM	2011	11/02/2010	14 0080S 0280E 035	NE SE
AMC404677	SLICK 367	GRAHAM	A	LODE CLAIM	2011	11/02/2010	14 0080S 0280E 035	SW SE
AMC404678	SLICK 368	GRAHAM	A	LODE CLAIM	2011	11/02/2010	14 0080S 0280E 035	SE
AMC404679	SLICK 369	GRAHAM	A	LODE CLAIM	2011	11/02/2010	14 0080S 0280E 035	SW SE
AMC404680	SLICK 370	GRAHAM	A	LODE CLAIM	2011	11/02/2010	14 0080S 0280E 035	SE
AMC404681	SLICK 371	GRAHAM	A	LODE CLAIM	2011	11/02/2010	14 0080S 0280E 035	SW SE
AMC404682	SLICK 372	GRAHAM	A	LODE CLAIM	2011	11/02/2010	14 0080S 0280E 035	SE
AMC404683	SLICK 373	GRAHAM	A	LODE CLAIM	2011	11/03/2010	14 0080S 0280E 035	SW SE
	<del>SLICK 373</del>	GRAHAM	A	LODE CLAIM	2011	11/03/2010	14 0090S 0280E 002	NE NW
AMC404684	SLICK 374	GRAHAM	A	LODE CLAIM	2011	11/03/2010	14 0080S 0280E 035	SE
	<del>SLICK 374</del>	GRAHAM	A	LODE CLAIM	2011	11/03/2010	14 0090S 0280E 002	NE
AMC404685	SLICK 375	GRAHAM	A	LODE CLAIM	2011	11/03/2010	14 0090S 0280E 002	NE NW
AMC404686	SLICK 376	GRAHAM	A	LODE CLAIM	2011	11/03/2010	14 0090S 0280E 002	NE
AMC404687	SLICK 377	GRAHAM	A	LODE CLAIM	2011	11/03/2010	14 0090S 0280E 002	NE NW
<del>AMC404688</del>	<del>SLICK 378</del>	GRAHAM	A	LODE CLAIM	2011	11/03/2010	14 0090S 0280E 002	NE
AMC404689	SLICK 379	GRAHAM	A	LODE CLAIM	2011	11/03/2010	14 0090S 0280E 002	NE NW
<del>AMC404690</del>	<del>SLICK 380</del>	GRAHAM	A	LODE CLAIM	2011	11/03/2010	14 0090S 0280E 002	NE
AMC404691	SLICK 381	GRAHAM	A	LODE CLAIM	2011	11/03/2010	14 0090S 0280E 002	NE NW SW SE

RECEIVED  
ALASKA STATE OFFICE  
AUG 22 10:27 AM '11  
PHOENIX, ARIZONA

Millrock Alaska LLC  
P.O. Box 200867  
Anchorage, Alaska 99520

EXHIBIT A

<u>Serial No</u>	<u>Claim Name/Number</u>	<u>County</u>	<u>D</u>	<u>Claim Type</u>	<u>Last</u> <u>A Yr</u>	<u>Mc Loc Dt</u>	<u>Mr Twn Rng Sec</u>	<u>Subdiv</u>
<del>AMC404692</del>	<del>SLICK 382</del>	GRAHAM	A	LODE CLAIM	2011	11/03/2010	14 0090S 0280E 002	NE SE
AMC404693	SLICK 383	GRAHAM	A	LODE CLAIM	2011	11/03/2010	14 0090S 0280E 002	SW SE
<del>AMC404694</del>	<del>SLICK 384</del>	GRAHAM	A	LODE CLAIM	2011	11/03/2010	14 0090S 0280E 002	SE
AMC404695	SLICK 385	GRAHAM	A	LODE CLAIM	2011	11/03/2010	14 0090S 0280E 002	SW SE
<del>AMC404696</del>	<del>SLICK 386</del>	GRAHAM	A	LODE CLAIM	2011	11/03/2010	14 0090S 0280E 002	SE
AMC404697	SLICK 387	GRAHAM	A	LODE CLAIM	2011	11/03/2010	14 0090S 0280E 002	SW SE
<del>AMC404698</del>	<del>SLICK 388</del>	GRAHAM	A	LODE CLAIM	2011	11/03/2010	14 0090S 0280E 002	SW SE
AMC404699	SLICK 389	GRAHAM	A	LODE CLAIM	2011	11/04/2010	14 0090S 0280E 002	SW
	<del>SLICK 389</del>	GRAHAM	A	LODE CLAIM	2011	11/04/2010	14 0090S 0280E 011	NW
<del>AMC404700</del>	<del>SLICK 390</del>	GRAHAM	A	LODE CLAIM	2011	11/04/2010	14 0090S 0280E 002	SW SE
	<del>SLICK 390</del>	GRAHAM	A	LODE CLAIM	2011	11/04/2010	14 0090S 0280E 011	NE NW
AMC404701	SLICK 391	GRAHAM	A	LODE CLAIM	2011	11/04/2010	14 0090S 0280E 011	NW
<del>AMC404702</del>	<del>SLICK 392</del>	GRAHAM	A	LODE CLAIM	2011	11/04/2010	14 0090S 0280E 011	NE NW
<del>AMC404703</del>	<del>SLICK 393</del>	GRAHAM	A	LODE CLAIM	2011	11/04/2010	14 0090S 0280E 011	NW
<del>AMC404704</del>	<del>SLICK 394</del>	GRAHAM	A	LODE CLAIM	2011	11/04/2010	14 0090S 0280E 011	NE NW
<del>AMC404705</del>	<del>SLICK 395</del>	GRAHAM	A	LODE CLAIM	2011	11/04/2010	14 0090S 0280E 011	NW
<del>AMC404706</del>	<del>SLICK 396</del>	GRAHAM	A	LODE CLAIM	2011	11/04/2010	14 0090S 0280E 011	NE NW
<del>AMC404707</del>	<del>SLICK 397</del>	GRAHAM	A	LODE CLAIM	2011	11/04/2010	14 0090S 0280E 011	NW
<del>AMC404708</del>	<del>SLICK 398</del>	GRAHAM	A	LODE CLAIM	2011	11/04/2010	14 0090S 0280E 011	NE NW
<del>AMC404709</del>	<del>SLICK 399</del>	GRAHAM	A	LODE CLAIM	2011	11/04/2010	14 0090S 0280E 011	NE NW SW SE
<del>AMC404710</del>	<del>SLICK 400</del>	GRAHAM	A	LODE CLAIM	2011	11/04/2010	14 0090S 0280E 011	NE SE
<del>AMC404711</del>	<del>SLICK 401</del>	GRAHAM	A	LODE CLAIM	2011	11/04/2010	14 0090S 0280E 011	SW
<del>AMC404712</del>	<del>SLICK 402</del>	GRAHAM	A	LODE CLAIM	2011	11/04/2010	14 0090S 0280E 011	SW SE
<del>AMC404713</del>	<del>SLICK 403</del>	GRAHAM	A	LODE CLAIM	2011	10/31/2010	14 0080S 0280E 023	SE
	<del>SLICK 403</del>	GRAHAM	A	LODE CLAIM	2011	10/31/2010	14 0080S 0280E 024	SW
	<del>SLICK 403</del>	GRAHAM	A	LODE CLAIM	2011	10/31/2010	14 0080S 0280E 025	NW

RECEIVED  
STATE OFFICE  
JUN 22 10 21 AM '10  
PHOENIX, ARIZONA

5  
SC



Millrock Alaska LLC  
P.O. Box 200867  
Anchorage, Alaska 99520

EXHIBIT A

<u>Serial No</u>	<u>Claim Name/Number</u>	<u>County</u>	<u>D</u>	<u>Claim Type</u>	<u>Last A Yr</u>	<u>Mc Loc Dt</u>	<u>Mr Twn Rng Sec</u>	<u>Subdiv</u>
	<del>SLICK 417</del>	GRAHAM	A	LODE CLAIM	2011	10/31/2010	14 0080S 0280E 036	NW
<del>AMC404728</del>	<del>SLICK 418</del>	GRAHAM	A	LODE CLAIM	2011	10/31/2010	14 0080S 0280E 036	NW
<del>AMC404729</del>	<del>SLICK 419</del>	GRAHAM	A	LODE CLAIM	2011	10/31/2010	14 0080S 0280E 035	NE
	<del>SLICK 419</del>	GRAHAM	A	LODE CLAIM	2011	10/31/2010	14 0080S 0280E 036	NW
<del>AMC404730</del>	<del>SLICK 420</del>	GRAHAM	A	LODE CLAIM	2011	10/31/2010	14 0080S 0280E 036	NW
<del>AMC404731</del>	<del>SLICK 421</del>	GRAHAM	A	LODE CLAIM	2011	10/31/2010	14 0080S 0280E 035	NE
	<del>SLICK 421</del>	GRAHAM	A	LODE CLAIM	2011	10/31/2010	14 0080S 0280E 036	NW
<del>AMC404732</del>	<del>SLICK 422</del>	GRAHAM	A	LODE CLAIM	2011	10/31/2010	14 0080S 0280E 036	NW
AMC404733	SLICK 423	GRAHAM	A	LODE CLAIM	2011	10/31/2010	14 0080S 0280E 035	NE
	<del>SLICK 423</del>	GRAHAM	A	LODE CLAIM	2011	10/31/2010	14 0080S 0280E 036	NW
<del>AMC404734</del>	<del>SLICK 424</del>	GRAHAM	A	LODE CLAIM	2011	10/31/2010	14 0080S 0280E 036	NW SW
AMC404735	SLICK 425	GRAHAM	A	LODE CLAIM	2011	10/31/2010	14 0080S 0280E 035	NE SE
	<del>SLICK 425</del>	GRAHAM	A	LODE CLAIM	2011	10/31/2010	14 0080S 0280E 036	NW SW
<del>AMC404736</del>	<del>SLICK 426</del>	GRAHAM	A	LODE CLAIM	2011	11/02/2010	14 0080S 0280E 036	SW
AMC404737	SLICK 427	GRAHAM	A	LODE CLAIM	2011	11/02/2010	14 0080S 0280E 035	SE
	<del>SLICK 427</del>	GRAHAM	A	LODE CLAIM	2011	11/02/2010	14 0080S 0280E 036	SW
<del>AMC404738</del>	<del>SLICK 428</del>	GRAHAM	A	LODE CLAIM	2011	11/02/2010	14 0080S 0280E 036	SW
<del>AMC404739</del>	<del>SLICK 429</del>	GRAHAM	A	LODE CLAIM	2011	11/02/2010	14 0080S 0280E 035	SE
	<del>SLICK 429</del>	GRAHAM	A	LODE CLAIM	2011	11/02/2010	14 0080S 0280E 036	SW
<del>AMC404740</del>	<del>SLICK 430</del>	GRAHAM	A	LODE CLAIM	2011	11/02/2010	14 0080S 0280E 036	SW
<del>AMC404741</del>	<del>SLICK 431</del>	GRAHAM	A	LODE CLAIM	2011	11/02/2010	14 0080S 0280E 035	SE
	<del>SLICK 431</del>	GRAHAM	A	LODE CLAIM	2011	11/02/2010	14 0080S 0280E 036	SW
<del>AMC404742</del>	<del>SLICK 432</del>	GRAHAM	A	LODE CLAIM	2011	11/02/2010	14 0080S 0280E 036	SW
	<del>SLICK 432</del>	GRAHAM	A	LODE CLAIM	2011	11/02/2010	14 0090S 0280E 001	NW
<del>AMC404743</del>	<del>SLICK 433</del>	GRAHAM	A	LODE CLAIM	2011	11/02/2010	14 0080S 0280E 035	SE
	<del>SLICK 433</del>	GRAHAM	A	LODE CLAIM	2011	11/02/2010	14 0080S 0280E 036	SW

RECEIVED  
STATE OFFICE  
AUG 22 10:27 AM  
ALABAMA, ARIZONA

Millrock Alaska LLC  
P.O. Box 200867  
Anchorage, Alaska 99520

EXHIBIT A

<u>Serial No</u>	<u>Claim Name/Number</u>	<u>County</u>	<u>D</u>	<u>Claim Type</u>	<u>Last</u> <u>A Yr</u>	<u>Mc Loc Dt</u>	<u>Mr Twn</u>	<u>Rng Sec</u>	<u>Subdiv</u>
	<del>SLICK 466</del>	GRAHAM	A	LODE CLAIM	2011	10/30/2010	14 0080S	0280E 036	NE NW
<del>AMC404777</del>	<del>SLICK 467</del>	GRAHAM	A	LODE CLAIM	2011	10/30/2010	14 0080S	0280E 036	NE NW
<del>AMC404778</del>	<del>SLICK 468</del>	GRAHAM	A	LODE CLAIM	2011	10/30/2010	14 0080S	0280E 036	NE NW
<del>AMC404779</del>	<del>SLICK 469</del>	GRAHAM	A	LODE CLAIM	2011	11/01/2010	14 0080S	0280E 036	NE NW
<del>AMC404780</del>	<del>SLICK 470</del>	GRAHAM	A	LODE CLAIM	2011	11/01/2010	14 0080S	0280E 036	NE NW SW SE
<del>AMC404781</del>	<del>SLICK 471</del>	GRAHAM	A	LODE CLAIM	2011	11/01/2010	14 0080S	0280E 036	SW SE
<del>AMC404782</del>	<del>SLICK 472</del>	GRAHAM	A	LODE CLAIM	2011	11/01/2010	14 0080S	0280E 036	SW SE
<del>AMC404783</del>	<del>SLICK 473</del>	GRAHAM	A	LODE CLAIM	2011	11/01/2010	14 0080S	0280E 036	SW SE
<del>AMC404784</del>	<del>SLICK 474</del>	GRAHAM	A	LODE CLAIM	2011	11/01/2010	14 0080S	0280E 036	SW SE
	<del>SLICK 474</del>	GRAHAM	A	LODE CLAIM	2011	11/01/2010	14 0090S	0280E 001	NE NW
<del>AMC404785</del>	<del>SLICK 475</del>	GRAHAM	A	LODE CLAIM	2011	11/01/2010	14 0090S	0280E 001	NE NW
<del>AMC404786</del>	<del>SLICK 476</del>	GRAHAM	A	LODE CLAIM	2011	11/01/2010	14 0090S	0280E 001	NE NW
<del>AMC404787</del>	<del>SLICK 477</del>	GRAHAM	A	LODE CLAIM	2011	11/01/2010	14 0090S	0280E 001	NE NW
<del>AMC404788</del>	<del>SLICK 478</del>	GRAHAM	A	LODE CLAIM	2011	11/07/2010	14 0090S	0280E 001	NE NW SW SE
<del>AMC404789</del>	<del>SLICK 479</del>	GRAHAM	A	LODE CLAIM	2011	11/08/2010	14 0090S	0280E 001	SW SE
<del>AMC404790</del>	<del>SLICK 480</del>	GRAHAM	A	LODE CLAIM	2011	11/08/2010	14 0090S	0280E 001	SW SE
<del>AMC404791</del>	<del>SLICK 481</del>	GRAHAM	A	LODE CLAIM	2011	11/08/2010	14 0090S	0280E 001	SW SE
<del>AMC404792</del>	<del>SLICK 482</del>	GRAHAM	A	LODE CLAIM	2011	11/08/2010	14 0090S	0280E 001	SW SE
	<del>SLICK 482</del>	GRAHAM	A	LODE CLAIM	2011	11/08/2010	14 0090S	0280E 012	NE NW
<del>AMC404793</del>	<del>SLICK 483</del>	GRAHAM	A	LODE CLAIM	2011	11/07/2010	14 0090S	0280E 012	NE NW
<del>AMC404794</del>	<del>SLICK 484</del>	GRAHAM	A	LODE CLAIM	2011	11/07/2010	14 0090S	0280E 012	NE NW
<del>AMC404795</del>	<del>SLICK 485</del>	GRAHAM	A	LODE CLAIM	2011	11/07/2010	14 0090S	0280E 012	NE NW
<del>AMC404796</del>	<del>SLICK 486</del>	GRAHAM	A	LODE CLAIM	2011	11/05/2010	14 0090S	0280E 012	NE NW
<del>AMC404797</del>	<del>SLICK 487</del>	GRAHAM	A	LODE CLAIM	2011	11/05/2010	14 0090S	0280E 012	NE NW SW SE
<del>AMC404798</del>	<del>SLICK 488</del>	GRAHAM	A	LODE CLAIM	2011	11/05/2010	14 0090S	0280E 012	SW SE
AMC404799	SLICK 489	GRAHAM	A	LODE CLAIM	2011	11/04/2010	14 0090S	0280E 003	NW

RECEIVED  
ALASKA STATE OFFICE  
PHOENIX, ARIZONA  
AUG 22 2011

1  
SC

Millrock Alaska LLC  
P.O. Box 200867  
Anchorage, Alaska 99520

EXHIBIT A

<u>Serial No</u>	<u>Claim Name/Number</u>	<u>County</u>	<u>D</u>	<u>Claim Type</u>	<u>Last</u> <u>A Yr</u>	<u>Mc Loc Dt</u>	<u>Mr</u>	<u>Twn</u>	<u>Rng</u>	<u>Sec</u>	<u>Subdiv</u>
AMC404800	SLICK 490	GRAHAM	A	LODE CLAIM	2011	11/04/2010	14	0090S	0280E	003	NE NW
AMC404801	SLICK 491	GRAHAM	A	LODE CLAIM	2011	11/04/2010	14	0090S	0280E	003	NW
AMC404802	SLICK 492	GRAHAM	A	LODE CLAIM	2011	11/04/2010	14	0090S	0280E	003	NE NW
AMC404803	SLICK 493	GRAHAM	A	LODE CLAIM	2011	11/04/2010	14	0090S	0280E	003	NW
AMC404804	SLICK 494	GRAHAM	A	LODE CLAIM	2011	11/04/2010	14	0090S	0280E	003	NE NW
AMC404805	SLICK 495	GRAHAM	A	LODE CLAIM	2011	11/04/2010	14	0090S	0280E	003	NW SW
AMC404806	SLICK 496	GRAHAM	A	LODE CLAIM	2011	11/04/2010	14	0090S	0280E	003	NE NW SW SE
AMC404807	SLICK 497	GRAHAM	A	LODE CLAIM	2011	11/04/2010	14	0090S	0280E	003	SW
AMC404808	SLICK 498	GRAHAM	A	LODE CLAIM	2011	11/04/2010	14	0090S	0280E	003	SW SE
AMC404809	SLICK 499	GRAHAM	A	LODE CLAIM	2011	11/07/2010	14	0090S	0280E	003	SW
AMC404810	SLICK 500	GRAHAM	A	LODE CLAIM	2011	11/07/2010	14	0090S	0280E	003	SW SE
AMC404811	SLICK 501	GRAHAM	A	LODE CLAIM	2011	11/07/2010	14	0090S	0280E	003	SW
AMC404812	SLICK 502	GRAHAM	A	LODE CLAIM	2011	11/07/2010	14	0090S	0280E	003	SW SE
AMC404813	SLICK 503	GRAHAM	A	LODE CLAIM	2011	11/07/2010	14	0090S	0280E	003	SW SE
	<del>SLICK 503</del>	GRAHAM	A	LODE CLAIM	2011	11/07/2010	14	0090S	0280E	010	NE NW
AMC404814	SLICK 504	GRAHAM	A	LODE CLAIM	2011	11/07/2010	14	0090S	0280E	003	SW SE
	<del>SLICK 504</del>	GRAHAM	A	LODE CLAIM	2011	11/07/2010	14	0090S	0280E	010	NE NW
AMC404815	SLICK 505	GRAHAM	A	LODE CLAIM	2011	11/07/2010	14	0090S	0280E	010	NW
AMC404816	SLICK 506	GRAHAM	A	LODE CLAIM	2011	11/07/2010	14	0090S	0280E	010	NE NW
AMC404817	SLICK 507	GRAHAM	A	LODE CLAIM	2011	11/07/2010	14	0090S	0280E	010	NW
AMC404818	SLICK 508	GRAHAM	A	LODE CLAIM	2011	11/07/2010	14	0090S	0280E	010	NE NW
AMC404819	SLICK 509	GRAHAM	A	LODE CLAIM	2011	11/07/2010	14	0090S	0280E	010	NW
<del>AMC404820</del>	<del>SLICK 510</del>	GRAHAM	A	LODE CLAIM	2011	11/07/2010	14	0090S	0280E	010	NE NW
AMC404821	SLICK 511	GRAHAM	A	LODE CLAIM	2011	11/07/2010	14	0090S	0280E	010	NW
<del>AMC404822</del>	<del>SLICK 512</del>	GRAHAM	A	LODE CLAIM	2011	11/07/2010	14	0090S	0280E	010	NE NW
AMC404823	SLICK 513	GRAHAM	A	LODE CLAIM	2011	11/07/2010	14	0090S	0280E	010	NW SW

RECEIVED  
MAY 28 2011  
MAY 28 2011  
PHOENIX, ARIZONA  
2011 AUG 22 10:27 AM  
MAY 28 2011

Millrock Alaska LLC  
P.O. Box 200867  
Anchorage, Alaska 99520

EXHIBIT A

<u>Serial No</u>	<u>Claim Name/Number</u>	<u>County</u>	<u>D</u>	<u>Claim Type</u>	<u>Last A Yr</u>	<u>Mc Loc Dt</u>	<u>Mr Twn Rng Sec</u>	<u>Subdiv</u>
<del>AMC404824</del>	<del>SLICK 514</del>	GRAHAM	A	LODE CLAIM	2011	11/07/2010	14 0090S 0280E 010	NE NW SW SE
<del>AMC404825</del>	<del>SLICK 515</del>	GRAHAM	A	LODE CLAIM	2011	11/07/2010	14 0090S 0280E 010	SW SE
AMC404826	SLICK 516	GRAHAM	A	LODE CLAIM	2011	11/05/2010	14 0090S 0280E 003	SW
	<del>SLICK 516</del>	GRAHAM	A	LODE CLAIM	2011	11/05/2010	14 0090S 0280E 004	SE
AMC404827	SLICK 517	GRAHAM	A	LODE CLAIM	2011	11/05/2010	14 0090S 0280E 004	SE
AMC404828	SLICK 518	GRAHAM	A	LODE CLAIM	2011	11/05/2010	14 0090S 0280E 003	SW
	<del>SLICK 518</del>	GRAHAM	A	LODE CLAIM	2011	11/05/2010	14 0090S 0280E 004	SE
	<del>SLICK 518</del>	GRAHAM	A	LODE CLAIM	2011	11/05/2010	14 0090S 0280E 009	NE
	<del>SLICK 518</del>	GRAHAM	A	LODE CLAIM	2011	11/05/2010	14 0090S 0280E 010	NW
AMC404829	SLICK 519	GRAHAM	A	LODE CLAIM	2011	11/05/2010	14 0090S 0280E 004	SE
	<del>SLICK 519</del>	GRAHAM	A	LODE CLAIM	2011	11/05/2010	14 0090S 0280E 009	NE
AMC404830	SLICK 520	GRAHAM	A	LODE CLAIM	2011	11/05/2010	14 0090S 0280E 009	NE
	<del>SLICK 520</del>	GRAHAM	A	LODE CLAIM	2011	11/05/2010	14 0090S 0280E 010	NW
AMC404831	SLICK 521	GRAHAM	A	LODE CLAIM	2011	11/05/2010	14 0090S 0280E 009	NE
AMC404832	SLICK 522	GRAHAM	A	LODE CLAIM	2011	11/05/2010	14 0090S 0280E 009	NE
	<del>SLICK 522</del>	GRAHAM	A	LODE CLAIM	2011	11/05/2010	14 0090S 0280E 010	NW
AMC404833	SLICK 523	GRAHAM	A	LODE CLAIM	2011	11/05/2010	14 0090S 0280E 009	NE
AMC404834	SLICK 524	GRAHAM	A	LODE CLAIM	2011	11/05/2010	14 0090S 0280E 009	NE
	<del>SLICK 524</del>	GRAHAM	A	LODE CLAIM	2011	11/05/2010	14 0090S 0280E 010	NW
AMC404835	SLICK 525	GRAHAM	A	LODE CLAIM	2011	11/05/2010	14 0090S 0280E 009	NE
AMC404836	SLICK 526	GRAHAM	A	LODE CLAIM	2011	11/05/2010	14 0090S 0280E 009	NE
	<del>SLICK 526</del>	GRAHAM	A	LODE CLAIM	2011	11/05/2010	14 0090S 0280E 010	NW
AMC404837	SLICK 527	GRAHAM	A	LODE CLAIM	2011	11/05/2010	14 0090S 0280E 004	SW SE
AMC404838	SLICK 528	GRAHAM	A	LODE CLAIM	2011	11/05/2010	14 0090S 0280E 004	SW SE
	<del>SLICK 528</del>	GRAHAM	A	LODE CLAIM	2011	11/05/2010	14 0090S 0280E 009	NE NW
AMC404839	SLICK 529	GRAHAM	A	LODE CLAIM	2011	11/05/2010	14 0090S 0280E 009	NE NW

RECEIVED  
MAR 23 2011  
PHOENIX ARIZONA  
2011 AUG 22 10:12 L

United States Department of the Interior  
 Bureau of Land Management  
 LANDS/RECREATION & PLANNING  
 ONE N CENTRAL AVE  
 PHOENIX, AZ 85004 -2203  
 Phone: 602-417-9200

Receipt

No: 2410972

<b>Transaction #:</b> 2486313	
<b>Date of Transaction:</b> 08/22/2011	
<b>CUSTOMER:</b>	
MILLROCK ALASKA LLC PO BOX 200867 ANCHORAGE, AK 99520-0867 US	<b>SEP 02 2011</b>

*m*

LINE #	QTY	DESCRIPTION	REMARKS	UNIT PRICE	TOTAL
1	1.00	LOCATABLE MINERALS / MINING CLAIMS-NOT NEW-UNADJUD, ONE AUTH NO. ONLY / MINING CLAIM MONEY RECEIVED CASES: AMC391392/\$196700.00	MAINT (1405) 2012	- n/a -	196700.00
<b>TOTAL:</b>					<b>\$196,700.00</b>

PAYMENT INFORMATION			
1	AMOUNT:	137200.00	POSTMARKED: N/A
	TYPE:	CHECK	RECEIVED: 08/22/2011
	CHECK NO:	21119	
	NAME:	MILLROCK EXPLORATION CORP,	
2	AMOUNT:	59500.00	POSTMARKED: N/A
	TYPE:	CHECK	RECEIVED: 08/22/2011
	CHECK NO:	21228	
	NAME:	MILLROCK EXPLORATION CORP,	

<b>REMARKS</b>

This receipt was generated by the automated BLM Collections and Billing System and is a paper representation of a portion of the official electronic record contained therein.

Amc 391277

After recording return to:  
M. L. Gerrow  
4211 East Aquarius Drive  
Tucson, AZ 85718

392937

395613

399225

RECEIVED  
BLMAZ STATE OFFICE

2010 JUL 26 A 10: 21

PHOENIX, ARIZONA

Bureau of Land Management  
Department of the Interior  
1 North Central Avenue  
Phoenix, Arizona 85004

July 22, 2010

**NOTICE OF INTENT TO HOLD MINING CLAIMS AND PAYMENT OF BLM MAINTENANCE FEES**

RE: Payment of Annual Claim Maintenance Fee

Dear Sir or Madam:

This will serve as notice that Millrock Alaska, LLC whose address for purposes of this filing is P. O. Box 200867, Anchorage, Alaska 99520, intends to hold the mining claims and/or mill sites described on Exhibit A attached hereto for the assessment year ending at 12 o'clock, noon, on September 1, 2011 by payment of the annual maintenance fee of \$140 per claim or site. Payment of such amount is made herewith for such assessment year for each of the claims and sites, the name, and BLM serial number with the book and page or index number of recording of the location notice being in the official records of Graham County, Arizona, of which is set forth on Exhibit A attached hereto and by this reference incorporated herein.

By: Mahlon L. Gerrow  
Mahlon L. Gerrow, Independent Landman  
Representing Millrock Alaska, LLC

State of Arizona )  
) ss.  
County of Pima )

The foregoing instrument was acknowledged before me on the 23 day of July, 2010, by Mahlon L. Gerrow, on behalf of Millrock Alaska, LLC.


**ENTERED INTO COMPUTER**

JUL 27 2010 *pb*

[Signature]  
Notary Public in and for the State of Arizona  
My Commission Expires: 4-1-2012

NO. OF CLAIMS 185  
AMOUNT 95480.  
RECEIPT NO. 2177096  
INIT. AG

\*\* BLM-ASO\*\*



Millrock Alaska LLC  
P.O. Box 200867  
Anchorage, Alaska 99520

EXHIBIT A

NO. OF CLAIMS 27  
AMOUNT 95480.  
RECEIPT NO. 2177096  
INIT. SC

**\*\* BLM-ASO\*\***

*Lead*  
391277 -

RECEIVED  
BLM AZ STATE OFFICE

2010 JUL 26 A 10: 21

PHOENIX, ARIZONA

AMC391392	SLICK 13	GRAHAM	A	LODE CLAIM	2010	02/18/2008	14	0080S	0280E	020	SW
AMC391393	SLICK 14	GRAHAM	A	LODE CLAIM	2010	02/18/2008	14	0080S	0280E	020	SW SE
AMC391394	SLICK 15	GRAHAM	A	LODE CLAIM	2010	02/18/2008	14	0080S	0280E	020	SW
AMC391395	SLICK 16	GRAHAM	A	LODE CLAIM	2010	02/18/2008	14	0080S	0280E	020	SW SE
AMC391396	SLICK 17	GRAHAM	A	LODE CLAIM	2010	02/18/2008	14	0080S	0280E	020	SW
		GRAHAM	A	LODE CLAIM	2010	02/18/2008	14	0080S	0280E	029	NW
AMC391397	SLICK 18	GRAHAM	A	LODE CLAIM	2010	02/18/2008	14	0080S	0280E	020	SW SE
		GRAHAM	A	LODE CLAIM	2010	02/18/2008	14	0080S	0280E	029	NE NW
AMC391398	SLICK 19	GRAHAM	A	LODE CLAIM	2010	02/18/2008	14	0080S	0280E	029	NW
AMC391399	SLICK 20	GRAHAM	A	LODE CLAIM	2010	02/18/2008	14	0080S	0280E	029	NE NW
AMC391400	SLICK 21	GRAHAM	A	LODE CLAIM	2010	02/18/2008	14	0080S	0280E	029	NW
AMC391401	SLICK 22	GRAHAM	A	LODE CLAIM	2010	02/18/2008	14	0080S	0280E	029	NE NW
AMC391402	SLICK 23	GRAHAM	A	LODE CLAIM	2010	02/18/2008	14	0080S	0280E	029	NW
AMC391403	SLICK 24	GRAHAM	A	LODE CLAIM	2010	02/18/2008	14	0080S	0280E	029	NE NW
AMC391404	SLICK 25	GRAHAM	A	LODE CLAIM	2010	02/18/2008	14	0080S	0280E	029	NW SW
AMC391405	SLICK 26	GRAHAM	A	LODE CLAIM	2010	02/18/2008	14	0080S	0280E	029	NE NW SW SE
AMC391406	SLICK 27	GRAHAM	A	LODE CLAIM	2010	02/18/2008	14	0080S	0280E	029	SW
AMC391407	SLICK 28	GRAHAM	A	LODE CLAIM	2010	02/18/2008	14	0080S	0280E	029	SW SE
AMC391408	SLICK 29	GRAHAM	A	LODE CLAIM	2010	02/18/2008	14	0080S	0280E	029	SW
AMC391409	SLICK 30	GRAHAM	A	LODE CLAIM	2010	02/18/2008	14	0080S	0280E	029	SW SE
AMC391410	SLICK 31	GRAHAM	A	LODE CLAIM	2010	02/18/2008	14	0080S	0280E	029	SW
AMC391411	SLICK 32	GRAHAM	A	LODE CLAIM	2010	02/18/2008	14	0080S	0280E	029	SW SE
AMC391412	SLICK 33	GRAHAM	A	LODE CLAIM	2010	02/18/2008	14	0080S	0280E	029	SW
AMC391413	SLICK 34	GRAHAM	A	LODE CLAIM	2010	02/18/2008	14	0080S	0280E	029	SW SE

22

Millrock Alaska LLC  
P.O. Box 200867  
Anchorage, Alaska 99520

RECEIVED  
BLMAZ STATE OFFICE

EXHIBIT A

NO. OF CLAIMS 21  
AMOUNT 95480.  
RECEIPT NO. 2177096  
INIT. SC

\*\* BLM-ASO\*\*

2010 JUL 26 A 10:21

<u>Serial No</u>	<u>Claim Name/Number</u>	<u>County</u>	<u>D</u>	<u>Claim Type</u>	<u>Last A Yr</u>	<u>Mc Loc Dt</u>	<u>Mr Twn Rng Sec</u>	<u>Subdiv</u>
AMC391414	SLICK 47	GRAHAM PHOENIX, ARIZONA	A	LODE CLAIM	2010	02/17/2008	14 0080S 0280E 020	SE
AMC391415	SLICK 48	GRAHAM	A	LODE CLAIM	2010	02/17/2008	14 0080S 0280E 021	SW
AMC391416	SLICK 49	GRAHAM	A	LODE CLAIM	2010	02/17/2008	14 0080S 0280E 020	SE
AMC391417	SLICK 50	GRAHAM	A	LODE CLAIM	2010	02/17/2008	14 0080S 0280E 021	SW
AMC391418	SLICK 51	GRAHAM	A	LODE CLAIM	2010	02/17/2008	14 0080S 0280E 020	SE
		GRAHAM	A	LODE CLAIM	2010	02/17/2008	14 0080S 0280E 029	NE
AMC391419	SLICK 52	GRAHAM	A	LODE CLAIM	2010	02/17/2008	14 0080S 0280E 021	SW
		GRAHAM	A	LODE CLAIM	2010	02/17/2008	14 0080S 0280E 028	NW
AMC391420	SLICK 53	GRAHAM	A	LODE CLAIM	2010	02/16/2008	14 0080S 0280E 029	SE
AMC391421	SLICK 54	GRAHAM	A	LODE CLAIM	2010	02/16/2008	14 0080S 0280E 028	SW
AMC391422	SLICK 55	GRAHAM	A	LODE CLAIM	2010	02/16/2008	14 0080S 0280E 029	SE
AMC391423	SLICK 56	GRAHAM	A	LODE CLAIM	2010	02/16/2008	14 0080S 0280E 028	SW
AMC391424	SLICK 57	GRAHAM	A	LODE CLAIM	2010	02/16/2008	14 0080S 0280E 033	NW
AMC391425	SLICK 58	GRAHAM	A	LODE CLAIM	2010	02/16/2008	14 0080S 0280E 033	NW
AMC391426	SLICK 59	GRAHAM	A	LODE CLAIM	2010	02/16/2008	14 0080S 0280E 033	NW
AMC391427	SLICK 60	GRAHAM	A	LODE CLAIM	2010	02/16/2008	14 0080S 0280E 033	NW
AMC391428	SLICK 61	GRAHAM	A	LODE CLAIM	2010	02/16/2008	14 0080S 0280E 033	NW SW
AMC391429	SLICK 62	GRAHAM	A	LODE CLAIM	2010	02/16/2008	14 0080S 0280E 033	SW
AMC391430	SLICK 63	GRAHAM	A	LODE CLAIM	2010	02/16/2008	14 0080S 0280E 033	SW
AMC391431	SLICK 64	GRAHAM	A	LODE CLAIM	2010	02/16/2008	14 0080S 0280E 033	SW
AMC391432	SLICK 65	GRAHAM	A	LODE CLAIM	2010	02/16/2008	14 0080S 0280E 033	SW
		GRAHAM	A	LODE CLAIM	2010	02/16/2008	14 0090S 0280E 004	NW
		GRAHAM	A	LODE CLAIM	2010	02/16/2008	14 0090S 0280E 005	NE
AMC391433	SLICK 66	GRAHAM	A	LODE CLAIM	2010	02/16/2008	14 0090S 0280E 004	NW
		GRAHAM	A	LODE CLAIM	2010	02/16/2008	14 0090S 0280E 005	NE
AMC391434	SLICK 67	GRAHAM	A	LODE CLAIM	2010	02/16/2008	14 0090S 0280E 004	NW

(21)



Millrock Alaska LLC  
P.O. Box 200867  
Anchorage, Alaska 99520

EXHIBIT A

NO. OF CLAIMS 19  
AMOUNT 95480.  
RECEIPT NO. 2177096  
INIT. HC  
\*\* BLM-ASO\*\*

RECEIVED  
BLM AZ STATE OFFICE

2010 JUL 26  
PHOENIX, ARIZONA

<u>Serial No</u>	<u>Claim Name/Number</u>	<u>County</u>	<u>Claim Type</u>	<u>Last</u> <u>A Yr</u>	<u>Mc</u>	<u>Loc</u>	<u>Dt</u>	<u>Mr</u>	<u>Twn</u>	<u>Rng</u>	<u>Sec</u>	<u>Subdiv</u>
		GRAHAM	A LODE CLAIM	2010	02/16/2008	14	0090S	0280E	005			NE
AMC391435	SLICK 68	GRAHAM	A LODE CLAIM	2010	02/16/2008	14	0090S	0280E	004			NW
		GRAHAM	A LODE CLAIM	2010	02/16/2008	14	0090S	0280E	005			NE
AMC391436	SLICK 69	GRAHAM	A LODE CLAIM	2010	02/17/2008	14	0090S	0280E	004			NW SW
		GRAHAM	A LODE CLAIM	2010	02/17/2008	14	0090S	0280E	005			NE SE
AMC391437	SLICK 70	GRAHAM	A LODE CLAIM	2010	02/17/2008	14	0090S	0280E	004			SW
		GRAHAM	A LODE CLAIM	2010	02/17/2008	14	0090S	0280E	005			SE
AMC391438	SLICK 71	GRAHAM	A LODE CLAIM	2010	02/17/2008	14	0090S	0280E	004			SW
		GRAHAM	A LODE CLAIM	2010	02/17/2008	14	0090S	0280E	005			SE
AMC391439	SLICK 86	GRAHAM	A LODE CLAIM	2010	02/15/2008	14	0080S	0280E	021			SW SE
AMC391440	SLICK 87	GRAHAM	A LODE CLAIM	2010	02/15/2008	14	0080S	0280E	021			SE
AMC391441	SLICK 88	GRAHAM	A LODE CLAIM	2010	02/15/2008	14	0080S	0280E	021			SW SE
AMC391442	SLICK 89	GRAHAM	A LODE CLAIM	2010	02/15/2008	14	0080S	0280E	021			SE
AMC391443	SLICK 90	GRAHAM	A LODE CLAIM	2010	02/15/2008	14	0080S	0280E	021			SW SE
		GRAHAM	A LODE CLAIM	2010	02/15/2008	14	0080S	0280E	028			NE NW
AMC391444	SLICK 91	GRAHAM	A LODE CLAIM	2010	02/16/2008	14	0080S	0280E	021			SE
		GRAHAM	A LODE CLAIM	2010	02/16/2008	14	0080S	0280E	028			NE
AMC391445	SLICK 92	GRAHAM	A LODE CLAIM	2010	02/16/2008	14	0080S	0280E	028			NE
AMC391446	SLICK 93	GRAHAM	A LODE CLAIM	2010	02/16/2008	14	0080S	0280E	028			NE
AMC391447	SLICK 94	GRAHAM	A LODE CLAIM	2010	02/16/2008	14	0080S	0280E	028			NE
AMC391448	SLICK 95	GRAHAM	A LODE CLAIM	2010	02/16/2008	14	0080S	0280E	028			NE SE
AMC391449	SLICK 96	GRAHAM	A LODE CLAIM	2010	02/16/2008	14	0080S	0280E	028			SE
AMC391450	SLICK 97	GRAHAM	A LODE CLAIM	2010	02/16/2008	14	0080S	0280E	028			SE
AMC391451	SLICK 98	GRAHAM	A LODE CLAIM	2010	02/14/2008	14	0080S	0280E	028			SW SE
AMC391452	SLICK 99	GRAHAM	A LODE CLAIM	2010	02/14/2008	14	0080S	0280E	028			SE
AMC391453	SLICK 100	GRAHAM	A LODE CLAIM	2010	02/14/2008	14	0080S	0280E	028			SW SE

Millrock Alaska LLC  
P.O. Box 200867  
Anchorage, Alaska 99520

EXHIBIT A

NO. OF CLAIMS 24  
AMOUNT 95480.  
RECEIPT NO. 2177096  
INIT. SC

**\*\* BLM-ASO\*\***

RECEIVED  
BLM AZ STATE OFFICE  
2010 JUL 26 A 10:21  
PHOENIX, ARIZONA

<u>Serial No</u>	<u>Claim Name/Number</u>	<u>County</u>	<u>D</u>	<u>Claim Type</u>	<u>Last</u>	<u>A Yr</u>	<u>Mc Loc Dt</u>	<u>Mr</u>	<u>Twn</u>	<u>Rng</u>	<u>Sec</u>	<u>Subdiv</u>
AMC391454	SLICK 101	GRAHAM	A	LODE CLAIM	2010	02/14/2008	14	0080S	0280E	028		SE
AMC391455	SLICK 102	GRAHAM	A	LODE CLAIM	2010	02/14/2008	14	0080S	0280E	033		NE NW
AMC391456	SLICK 103	GRAHAM	A	LODE CLAIM	2010	02/14/2008	14	0080S	0280E	033		NE
AMC391457	SLICK 104	GRAHAM	A	LODE CLAIM	2010	02/14/2008	14	0080S	0280E	033		NE NW
AMC391458	SLICK 105	GRAHAM	A	LODE CLAIM	2010	02/14/2008	14	0080S	0280E	033		NE
AMC391459	SLICK 106	GRAHAM	A	LODE CLAIM	2010	02/14/2008	14	0080S	0280E	033		NE NW
AMC391460	SLICK 107	GRAHAM	A	LODE CLAIM	2010	02/14/2008	14	0080S	0280E	033		NE
AMC391461	SLICK 108	GRAHAM	A	LODE CLAIM	2010	02/14/2008	14	0080S	0280E	033		NE NW
AMC391462	SLICK 109	GRAHAM	A	LODE CLAIM	2010	02/14/2008	14	0080S	0280E	033		NE
AMC391463	SLICK 110	GRAHAM	A	LODE CLAIM	2010	02/14/2008	14	0080S	0280E	033		NE NW SW SE
AMC391464	SLICK 111	GRAHAM	A	LODE CLAIM	2010	02/14/2008	14	0080S	0280E	033		NE SE
AMC391465	SLICK 112	GRAHAM	A	LODE CLAIM	2010	02/14/2008	14	0080S	0280E	033		SW SE
AMC391466	SLICK 113	GRAHAM	A	LODE CLAIM	2010	02/14/2008	14	0080S	0280E	033		SE
AMC391467	SLICK 114	GRAHAM	A	LODE CLAIM	2010	02/14/2008	14	0080S	0280E	033		SW SE
AMC391468	SLICK 115	GRAHAM	A	LODE CLAIM	2010	02/14/2008	14	0080S	0280E	033		SE
AMC391469	SLICK 116	GRAHAM	A	LODE CLAIM	2010	02/14/2008	14	0080S	0280E	033		SW SE
AMC391470	SLICK 117	GRAHAM	A	LODE CLAIM	2010	02/14/2008	14	0080S	0280E	033		SE
AMC391471	SLICK 118	GRAHAM	A	LODE CLAIM	2010	02/14/2008	14	0080S	0280E	033		SW SE
		GRAHAM	A	LODE CLAIM	2010	02/14/2008	14	0090S	0280E	004		NE NW
AMC391472	SLICK 119	GRAHAM	A	LODE CLAIM	2010	02/14/2008	14	0080S	0280E	033		SE
		GRAHAM	A	LODE CLAIM	2010	02/14/2008	14	0090S	0280E	004		NE
AMC391473	SLICK 120	GRAHAM	A	LODE CLAIM	2010	02/14/2008	14	0090S	0280E	004		NE NW
AMC391474	SLICK 121	GRAHAM	A	LODE CLAIM	2010	02/14/2008	14	0090S	0280E	004		NE
AMC391475	SLICK 122	GRAHAM	A	LODE CLAIM	2010	02/14/2008	14	0090S	0280E	004		NE NW
AMC391476	SLICK 123	GRAHAM	A	LODE CLAIM	2010	02/14/2008	14	0090S	0280E	004		NE
AMC391477	SLICK 124	GRAHAM	A	LODE CLAIM	2010	02/14/2008	14	0090S	0280E	004		NE NW

Millrock Alaska LLC  
P.O. Box 200867  
Anchorage, Alaska 99520

EXHIBIT A

NO. OF CLAIMS 17  
AMOUNT 95480.  
RECEIPT NO. 2177096  
INIT. SC

\*\* BLM-ASO\*\*

<u>Serial No</u>	<u>Claim Name/Number</u>	<u>County</u>	<u>D</u>	<u>Claim Type</u>	<u>Last</u> <u>A Yr</u>	<u>Mc Loc Dt</u>	<u>Mr Twn</u>	<u>Rng Sec</u>	<u>Subdiv</u>
AMC391478	SLICK 125	GRAHAM	A	LODE CLAIM	2010	02/14/2008	14 0090S	0280E 004	NE
AMC391479	SLICK 126	GRAHAM	A	LODE CLAIM	2010	02/14/2008	14 0090S	0280E 004	NE NW SW SE
AMC391480	SLICK 127	GRAHAM	A	LODE CLAIM	2010	02/14/2008	14 0090S	0280E 004	NE SE
AMC391481	SLICK 128	GRAHAM	A	LODE CLAIM	2010	02/14/2008	14 0090S	0280E 004	SW SE
AMC391482	SLICK 129	GRAHAM	A	LODE CLAIM	2010	02/14/2008	14 0090S	0280E 004	SE
AMC391483	SLICK 130	GRAHAM	A	LODE CLAIM	2010	02/14/2008	14 0090S	0280E 004	SW SE
AMC391484	SLICK 131	GRAHAM	A	LODE CLAIM	2010	02/14/2008	14 0090S	0280E 004	SE
AMC391485	SLICK 148	GRAHAM	A	LODE CLAIM	2010	02/15/2008	14 0080S	0280E 021	SE
		GRAHAM	A	LODE CLAIM	2010	02/15/2008	14 0080S	0280E 022	SW
AMC391486	SLICK 150	GRAHAM	A	LODE CLAIM	2010	02/15/2008	14 0080S	0280E 021	SE
		GRAHAM	A	LODE CLAIM	2010	02/15/2008	14 0080S	0280E 022	SW
AMC391487	SLICK 152	GRAHAM	A	LODE CLAIM	2010	02/15/2008	14 0080S	0280E 021	SE
		GRAHAM	A	LODE CLAIM	2010	02/15/2008	14 0080S	0280E 022	SW
		GRAHAM	A	LODE CLAIM	2010	02/15/2008	14 0080S	0280E 027	NW
		GRAHAM	A	LODE CLAIM	2010	02/15/2008	14 0080S	0280E 028	NE
AMC391488	SLICK 153	GRAHAM	A	LODE CLAIM	2010	02/15/2008	14 0080S	0280E 022	SW
		GRAHAM	A	LODE CLAIM	2010	02/15/2008	14 0080S	0280E 027	NW
AMC391489	SLICK 154	GRAHAM	A	LODE CLAIM	2010	02/15/2008	14 0080S	0280E 027	NW
		GRAHAM	A	LODE CLAIM	2010	02/15/2008	14 0080S	0280E 028	NE
AMC391490	SLICK 155	GRAHAM	A	LODE CLAIM	2010	02/15/2008	14 0080S	0280E 027	NW
AMC391491	SLICK 156	GRAHAM	A	LODE CLAIM	2010	02/15/2008	14 0080S	0280E 027	NW
		GRAHAM	A	LODE CLAIM	2010	02/15/2008	14 0080S	0280E 028	NE
AMC391492	SLICK 157	GRAHAM	A	LODE CLAIM	2010	02/15/2008	14 0080S	0280E 027	NW
AMC391493	SLICK 158	GRAHAM	A	LODE CLAIM	2010	02/16/2008	14 0080S	0280E 027	NW
		GRAHAM	A	LODE CLAIM	2010	02/16/2008	14 0080S	0280E 028	NE
AMC391494	SLICK 159	GRAHAM	A	LODE CLAIM	2010	02/16/2008	14 0080S	0280E 027	NW

RECEIVED  
BLM STATE OFFICE  
2010 JUL 26 A 10:21  
PHOENIX, ARIZONA

17

Millrock Alaska LLC  
P.O. Box 200867  
Anchorage, Alaska 99520

EXHIBIT A

NO. OF CLAIMS 17  
AMOUNT 95480.  
RECEIPT NO. 2177096  
INIT. SC

\*\* BLM-ASO\*\*

RECEIVED  
BLM AZ STATE OFFICE

2010 JUL 26 A 10:21  
PHOENIX, ARIZONA

<u>Serial No</u>	<u>Claim Name/Number</u>	<u>County</u>	<u>D</u>	<u>Claim Type</u>	<u>Last</u>	<u>Mc</u>	<u>Loc</u>	<u>Dt</u>	<u>Mr</u>	<u>Twn</u>	<u>Rng</u>	<u>Sec</u>	<u>Subdiv</u>
AMC391495	SLICK 160	GRAHAM	A	LODE CLAIM	2010	02/16/2008			14	0080S	0280E	027	NW SW
		GRAHAM	A	LODE CLAIM	2010	02/16/2008			14	0080S	0280E	028	NE SE
AMC391496	SLICK 161	GRAHAM	A	LODE CLAIM	2010	02/16/2008			14	0080S	0280E	027	NW SW
AMC391497	SLICK 162	GRAHAM	A	LODE CLAIM	2010	02/16/2008			14	0080S	0280E	027	SW
		GRAHAM	A	LODE CLAIM	2010	02/16/2008			14	0080S	0280E	028	SE
AMC391498	SLICK 163	GRAHAM	A	LODE CLAIM	2010	02/16/2008			14	0080S	0280E	027	SW
AMC391499	SLICK 164	GRAHAM	A	LODE CLAIM	2010	02/16/2008			14	0080S	0280E	027	SW
		GRAHAM	A	LODE CLAIM	2010	02/16/2008			14	0080S	0280E	028	SE
AMC391500	SLICK 165	GRAHAM	A	LODE CLAIM	2010	02/16/2008			14	0080S	0280E	027	SW
AMC391501	SLICK 166	GRAHAM	A	LODE CLAIM	2010	02/16/2008			14	0080S	0280E	027	SW
		GRAHAM	A	LODE CLAIM	2010	02/16/2008			14	0080S	0280E	028	SE
AMC391502	SLICK 167	GRAHAM	A	LODE CLAIM	2010	02/16/2008			14	0080S	0280E	027	SW
AMC391503	SLICK 168	GRAHAM	A	LODE CLAIM	2010	02/16/2008			14	0080S	0280E	027	SW
		GRAHAM	A	LODE CLAIM	2010	02/16/2008			14	0080S	0280E	028	SE
AMC391504	SLICK 169	GRAHAM	A	LODE CLAIM	2010	02/16/2008			14	0080S	0280E	027	SW
AMC391505	SLICK 170	GRAHAM	A	LODE CLAIM	2010	02/16/2008			14	0080S	0280E	033	NE
		GRAHAM	A	LODE CLAIM	2010	02/16/2008			14	0080S	0280E	034	NW
AMC391506	SLICK 171	GRAHAM	A	LODE CLAIM	2010	02/16/2008			14	0080S	0280E	034	NW
AMC391507	SLICK 172	GRAHAM	A	LODE CLAIM	2010	02/16/2008			14	0080S	0280E	033	NE
		GRAHAM	A	LODE CLAIM	2010	02/16/2008			14	0080S	0280E	034	NW
AMC391508	SLICK 173	GRAHAM	A	LODE CLAIM	2010	02/16/2008			14	0080S	0280E	034	NW
AMC391509	SLICK 174	GRAHAM	A	LODE CLAIM	2010	02/16/2008			14	0080S	0280E	033	NE
		GRAHAM	A	LODE CLAIM	2010	02/16/2008			14	0080S	0280E	034	NW
AMC391510	SLICK 175	GRAHAM	A	LODE CLAIM	2010	02/16/2008			14	0080S	0280E	034	NW
AMC391511	SLICK 176	GRAHAM	A	LODE CLAIM	2010	02/16/2008			14	0080S	0280E	033	NE
		GRAHAM	A	LODE CLAIM	2010	02/16/2008			14	0080S	0280E	034	NW

Millrock Alaska LLC  
P.O. Box 200867  
Anchorage, Alaska 99520

EXHIBIT A

NO. OF CLAIMS 15  
AMOUNT 95480.  
RECEIPT NO. 2172096  
INIT. SC  
**\*\* BLM-ASO\*\***

RECEIVED  
BLM AZ STATE OFFICE  
2010 JUL 26 A 10:21  
PHOENIX, ARIZONA

<u>Serial No</u>	<u>Claim Name/Number</u>	<u>County</u>	<u>D</u>	<u>Claim Type</u>	<u>Last</u>	<u>Mc</u>	<u>Loc</u>	<u>Dt</u>	<u>Mr</u>	<u>Tw</u>	<u>Rng</u>	<u>Sec</u>	<u>Subdiv</u>
AMC391512	SLICK 177	GRAHAM	A	LODE CLAIM	2010	02/16/2008	14	0080S	0280E	034			NW
AMC391513	SLICK 178	GRAHAM	A	LODE CLAIM	2010	02/16/2008	14	0080S	0280E	033			NE SE
		GRAHAM	A	LODE CLAIM	2010	02/16/2008	14	0080S	0280E	034			NW SW
AMC391514	SLICK 179	GRAHAM	A	LODE CLAIM	2010	02/16/2008	14	0080S	0280E	034			NW SW
AMC391515	SLICK 180	GRAHAM	A	LODE CLAIM	2010	02/16/2008	14	0080S	0280E	033			SE
		GRAHAM	A	LODE CLAIM	2010	02/16/2008	14	0080S	0280E	034			SW
AMC391516	SLICK 181	GRAHAM	A	LODE CLAIM	2010	02/16/2008	14	0080S	0280E	034			SW
AMC391517	SLICK 182	GRAHAM	A	LODE CLAIM	2010	02/17/2008	14	0080S	0280E	033			SE
		GRAHAM	A	LODE CLAIM	2010	02/17/2008	14	0080S	0280E	034			SW
AMC391518	SLICK 183	GRAHAM	A	LODE CLAIM	2010	02/17/2008	14	0080S	0280E	034			SW
AMC391519	SLICK 184	GRAHAM	A	LODE CLAIM	2010	02/17/2008	14	0080S	0280E	033			SE
		GRAHAM	A	LODE CLAIM	2010	02/17/2008	14	0080S	0280E	034			SW
AMC391520	SLICK 185	GRAHAM	A	LODE CLAIM	2010	02/17/2008	14	0080S	0280E	034			SW
AMC391521	SLICK 186	GRAHAM	A	LODE CLAIM	2010	02/17/2008	14	0080S	0280E	033			SE
		GRAHAM	A	LODE CLAIM	2010	02/17/2008	14	0080S	0280E	034			SW
		GRAHAM	A	LODE CLAIM	2010	02/17/2008	14	0090S	0280E	003			NW
		GRAHAM	A	LODE CLAIM	2010	02/17/2008	14	0090S	0280E	004			NE
AMC391522	SLICK 187	GRAHAM	A	LODE CLAIM	2010	02/17/2008	14	0080S	0280E	034			SW
		GRAHAM	A	LODE CLAIM	2010	02/17/2008	14	0090S	0280E	003			NW
AMC391523	SLICK 188	GRAHAM	A	LODE CLAIM	2010	02/17/2008	14	0090S	0280E	003			NW
		GRAHAM	A	LODE CLAIM	2010	02/17/2008	14	0090S	0280E	004			NE
AMC391524	SLICK 190	GRAHAM	A	LODE CLAIM	2010	02/17/2008	14	0090S	0280E	003			NW
		GRAHAM	A	LODE CLAIM	2010	02/17/2008	14	0090S	0280E	004			NE
AMC391525	SLICK 192	GRAHAM	A	LODE CLAIM	2010	02/17/2008	14	0090S	0280E	003			NW
		GRAHAM	A	LODE CLAIM	2010	02/17/2008	14	0090S	0280E	004			NE
AMC391526	SLICK 194	GRAHAM	A	LODE CLAIM	2010	02/17/2008	14	0090S	0280E	003			NW SW

Millrock Alaska LLC  
P.O. Box 200867  
Anchorage, Alaska 99520

EXHIBIT A

NO. OF CLAIMS 21  
AMOUNT 95480.  
RECEIPT NO. 2177096  
INIT. SC

**\*\* BLM-ASO\*\***

RECEIVED  
BLM AZ STATE OFFICE

2010 JUL 26 A 10: 21

PHOENIX, ARIZONA

<u>Serial No</u>	<u>Claim Name/Number</u>	<u>County</u>	<u>D</u>	<u>Claim Type</u>	<u>Last</u> <u>A Yr</u>	<u>Mc Loc Dt</u>	<u>Mr Twn</u>	<u>Rng Sec</u>	<u>Subdiv</u>
AMC391527	SLICK 196	GRAHAM	A	LODE CLAIM	2010	02/17/2008	14 0090S	0280E 004	NE SE
		GRAHAM	A	LODE CLAIM	2010	02/17/2008	14 0090S	0280E 003	SW
		GRAHAM	A	LODE CLAIM	2010	02/17/2008	14 0090S	0280E 004	SE
AMC391528	SLICK 198	GRAHAM	A	LODE CLAIM	2010	02/17/2008	14 0090S	0280E 003	SW
		GRAHAM	A	LODE CLAIM	2010	02/17/2008	14 0090S	0280E 004	SE
AMC391529	SLICK 204	GRAHAM	A	LODE CLAIM	2010	02/17/2008	14 0080S	0280E 034	NE NW
AMC391530	SLICK 205	GRAHAM	A	LODE CLAIM	2010	02/17/2008	14 0080S	0280E 034	NE NW
AMC391531	SLICK 206	GRAHAM	A	LODE CLAIM	2010	02/17/2008	14 0080S	0280E 034	NE NW
AMC391532	SLICK 207	GRAHAM	A	LODE CLAIM	2010	02/17/2008	14 0080S	0280E 034	NE NW
AMC391533	SLICK 208	GRAHAM	A	LODE CLAIM	2010	02/17/2008	14 0080S	0280E 034	NE NW SW SE
AMC391534	SLICK 209	GRAHAM	A	LODE CLAIM	2010	02/17/2008	14 0080S	0280E 034	SW SE
AMC391535	SLICK 210	GRAHAM	A	LODE CLAIM	2010	02/17/2008	14 0080S	0280E 034	SW SE
AMC391536	SLICK 211	GRAHAM	A	LODE CLAIM	2010	02/17/2008	14 0080S	0280E 034	SW SE
AMC391537	SLICK 212	GRAHAM	A	LODE CLAIM	2010	02/17/2008	14 0080S	0280E 034	SW SE
		GRAHAM	A	LODE CLAIM	2010	02/17/2008	14 0090S	0280E 003	NE NW
AMC391538	SLICK 230	GRAHAM	A	LODE CLAIM	2010	02/18/2008	14 0080S	0280E 019	SW SE
AMC391539	SLICK 231	GRAHAM	A	LODE CLAIM	2010	02/18/2008	14 0080S	0280E 019	SW SE
AMC391540	SLICK 232	GRAHAM	A	LODE CLAIM	2010	02/18/2008	14 0080S	0280E 019	SW SE
		GRAHAM	A	LODE CLAIM	2010	02/18/2008	14 0080S	0280E 030	NE NW
AMC391541	SLICK 233	GRAHAM	A	LODE CLAIM	2010	02/18/2008	14 0080S	0280E 030	NE NW
AMC391542	SLICK 234	GRAHAM	A	LODE CLAIM	2010	02/18/2008	14 0080S	0280E 030	NE NW
AMC391543	SLICK 235	GRAHAM	A	LODE CLAIM	2010	02/18/2008	14 0080S	0280E 030	NE NW
AMC391544	SLICK 236	GRAHAM	A	LODE CLAIM	2010	02/18/2008	14 0080S	0280E 030	NE NW SW SE
AMC391545	SLICK 237	GRAHAM	A	LODE CLAIM	2010	02/18/2008	14 0080S	0280E 030	SW SE
AMC391546	SLICK 238	GRAHAM	A	LODE CLAIM	2010	02/18/2008	14 0080S	0280E 030	SW SE
AMC391547	SLICK 239	GRAHAM	A	LODE CLAIM	2010	02/18/2008	14 0080S	0280E 030	SW SE

(21)

Millrock Alaska LLC  
 P.O. Box 200867  
 Anchorage, Alaska 99520

EXHIBIT A

NO. OF CLAIMS 16  
 AMOUNT 95480.  
 RECEIPT NO. 2177096  
 INIT. bcj  
 \*\* BLM-ASO\*\*

RECEIVED  
 MAR 26 10:21  
 PHOENIX, ARIZONA

<u>Serial No</u>	<u>Claim Name/Number</u>	<u>County</u>	<u>D</u>	<u>Claim Type</u>	<u>Last A Yr</u>	<u>Mc Loc Dt</u>	<u>Mr Twn Rng Sec</u>	<u>Subdiv</u>
AMC391548	SLICK 240	GRAHAM	A	LODE CLAIM	2010	02/18/2008	14 0080S 0280E 030	SW SE
AMC391549	SLICK 241	GRAHAM	A	LODE CLAIM	2010	02/18/2008	14 0080S 0280E 019	SE
AMC391550	SLICK 242	GRAHAM	A	LODE CLAIM	2010	02/18/2008	14 0080S 0280E 019	SE
		GRAHAM	A	LODE CLAIM	2010	02/18/2008	14 0080S 0280E 020	SW
AMC391551	SLICK 243	GRAHAM	A	LODE CLAIM	2010	02/18/2008	14 0080S 0280E 019	SE
AMC391552	SLICK 244	GRAHAM	A	LODE CLAIM	2010	02/18/2008	14 0080S 0280E 019	SE
		GRAHAM	A	LODE CLAIM	2010	02/18/2008	14 0080S 0280E 020	SW
AMC391553	SLICK 245	GRAHAM	A	LODE CLAIM	2010	02/18/2008	14 0080S 0280E 019	SE
		GRAHAM	A	LODE CLAIM	2010	02/18/2008	14 0080S 0280E 030	NE
AMC391554	SLICK 246	GRAHAM	A	LODE CLAIM	2010	02/18/2008	14 0080S 0280E 019	SE
		GRAHAM	A	LODE CLAIM	2010	02/18/2008	14 0080S 0280E 020	SW
		GRAHAM	A	LODE CLAIM	2010	02/18/2008	14 0080S 0280E 029	NW
		GRAHAM	A	LODE CLAIM	2010	02/18/2008	14 0080S 0280E 030	NE
AMC391555	SLICK 247	GRAHAM	A	LODE CLAIM	2010	02/18/2008	14 0080S 0280E 030	NE
AMC391556	SLICK 248	GRAHAM	A	LODE CLAIM	2010	02/18/2008	14 0080S 0280E 029	NW
		GRAHAM	A	LODE CLAIM	2010	02/18/2008	14 0080S 0280E 030	NE
AMC391557	SLICK 249	GRAHAM	A	LODE CLAIM	2010	02/18/2008	14 0080S 0280E 030	NE
AMC391558	SLICK 250	GRAHAM	A	LODE CLAIM	2010	02/18/2008	14 0080S 0280E 029	NW
		GRAHAM	A	LODE CLAIM	2010	02/18/2008	14 0080S 0280E 030	NE
AMC391559	SLICK 251	GRAHAM	A	LODE CLAIM	2010	02/18/2008	14 0080S 0280E 030	NE
AMC391560	SLICK 252	GRAHAM	A	LODE CLAIM	2010	02/18/2008	14 0080S 0280E 029	NW
		GRAHAM	A	LODE CLAIM	2010	02/18/2008	14 0080S 0280E 030	NE
AMC391561	SLICK 253	GRAHAM	A	LODE CLAIM	2010	02/18/2008	14 0080S 0280E 030	NE SE
AMC391562	SLICK 254	GRAHAM	A	LODE CLAIM	2010	02/18/2008	14 0080S 0280E 029	NW SW
		GRAHAM	A	LODE CLAIM	2010	02/18/2008	14 0080S 0280E 030	NE SE
AMC391563	SLICK 255	GRAHAM	A	LODE CLAIM	2010	02/18/2008	14 0080S 0280E 030	SE

10  
 Millrock Alaska LLC  
 P.O. Box 200867  
 Anchorage, Alaska 99520

EXHIBIT A

NO. OF CLAIMS 13  
 AMOUNT 95480.  
 RECEIPT NO. 2177096  
 INIT. W  
 \*\* BLM-ASO\*\*

RECEIVED  
 BLM AZ STATE OFFICE  
 2010 JUL 26  
 PHOENIX, ARIZONA

<u>Serial No</u>	<u>Claim Name/Number</u>	<u>County</u>	<u>D</u>	<u>Claim Type</u>	<u>Last</u> <u>A Yr</u>	<u>Mc</u>	<u>Loc</u>	<u>Dt</u>	<u>Mr</u>	<u>Twn</u>	<u>Rng</u>	<u>Sec</u>	<u>Subdiv</u>
AMC391564	SLICK 256	GRAHAM	A	LODE CLAIM	2010	02/18/2008	14	0080S	0280E	029			SW
		GRAHAM	A	LODE CLAIM	2010	02/18/2008	14	0080S	0280E	030			SE
AMC391565	SLICK 257	GRAHAM	A	LODE CLAIM	2010	02/18/2008	14	0080S	0280E	030			SE
AMC391566	SLICK 258	GRAHAM	A	LODE CLAIM	2010	02/18/2008	14	0080S	0280E	029			SW
		GRAHAM	A	LODE CLAIM	2010	02/18/2008	14	0080S	0280E	030			SE
AMC391567	SLICK 259	GRAHAM	A	LODE CLAIM	2010	02/18/2008	14	0080S	0280E	030			SE
AMC391568	SLICK 260	GRAHAM	A	LODE CLAIM	2010	02/18/2008	14	0080S	0280E	029			SW
		GRAHAM	A	LODE CLAIM	2010	02/18/2008	14	0080S	0280E	030			SE
AMC391569	SLICK 261	GRAHAM	A	LODE CLAIM	2010	02/18/2008	14	0080S	0280E	030			SE
AMC391570	SLICK 262	GRAHAM	A	LODE CLAIM	2010	02/18/2008	14	0080S	0280E	029			SW
		GRAHAM	A	LODE CLAIM	2010	02/18/2008	14	0080S	0280E	030			SE
AMC391571	SLICK 266	GRAHAM	A	LODE CLAIM	2010	02/17/2008	14	0080S	0280E	027			NE NW
AMC391572	SLICK 267	GRAHAM	A	LODE CLAIM	2010	02/17/2008	14	0080S	0280E	027			NE NW SW SE
AMC391573	SLICK 268	GRAHAM	A	LODE CLAIM	2010	02/17/2008	14	0080S	0280E	027			SW SE
AMC391574	SLICK 269	GRAHAM	A	LODE CLAIM	2010	02/17/2008	14	0080S	0280E	027			SW SE
AMC391575	SLICK 270	GRAHAM	A	LODE CLAIM	2010	02/17/2008	14	0080S	0280E	027			SW SE
AMC391576	SLICK 271	GRAHAM	A	LODE CLAIM	2010	02/17/2008	14	0080S	0280E	027			SW SE

13



After recording return to:  
M. L. Gerrow  
4211 East Aquarius Drive  
Tucson, AZ 85718

RECEIVED  
BLM AZ STATE OFFICE

2010 JUL 26 A 10:23

PHOENIX, ARIZONA

Bureau of Land Management  
Department of the Interior  
1 North Central Avenue  
Phoenix, Arizona 85004

July 22, 2010

**NOTICE OF INTENT TO HOLD MINING CLAIMS AND PAYMENT OF BLM MAINTENANCE FEES**

RE: Payment of Annual Claim Maintenance Fee

Dear Sir or Madam:

This will serve as notice that Millrock Alaska, LLC whose address for purposes of this filing is P. O. Box 200867, Anchorage, Alaska 99520, intends to hold the mining claims and/or mill sites described on Exhibit A attached hereto for the assessment year ending at 12 o'clock, noon, on September 1, 2011 by payment of the annual maintenance fee of \$140 per claim or site. Payment of such amount is made herewith for such assessment year for each of the claims and sites, the name, and BLM serial number with the book and page or index number of recording of the location notice being in the official records of Pinal and Graham Counties, Arizona, of which is set forth on Exhibit A attached hereto and by this reference incorporated herein.

By: Mahlon L. Gerrow  
Mahlon L. Gerrow, Independent Landman  
Representing Millrock Alaska, LLC

State of Arizona     )  
                              ) ss.  
County of Pima     )

The foregoing instrument was acknowledged before me on the 23 day of July, 2010, by Mahlon L. Gerrow, on behalf of Millrock Alaska, LLC.


ENTERED INTO COMPUTER  
JUL 27 2010 *FB*

*[Signature]*

Notary Public in and for the State of Arizona

My Commission Expires: 4-1-2012

NO. OF CLAIMS     212  
AMOUNT            95480  
RECEIPT NO.       2177096  
INIT.               [initials]



\*\* BLM-ASO\*\*

Lead  
392937

Millrock Alaska LLC  
P.O. Box 200867  
Anchorage, Alaska 99520

EXHIBIT A

NO. OF CLAIMS 27  
AMOUNT 95480.  
RECEIPT NO. 2177096  
INIT. SC  
\*\* BLM-ASO\*\*

RECEIVED  
BLM AZ STATE OFFICE  
2010 JUL 26 A 10:23  
PHOENIX, ARIZONA

AMC392937	GAL 1	PINAL	A	LODE CLAIM	2010	04/30/2008	14	0070S	0180E	036	SW SE
		PINAL	A	LODE CLAIM	2010	04/30/2008	14	0080S	0180E	001	NE NW
AMC392938	GAL 2	PINAL	A	LODE CLAIM	2010	04/30/2008	14	0070S	0180E	036	SE
		PINAL	A	LODE CLAIM	2010	04/30/2008	14	0080S	0180E	001	NE
AMC392939	GAL 3	PINAL	A	LODE CLAIM	2010	04/30/2008	14	0080S	0180E	001	NE NW
AMC392940	GAL 4	PINAL	A	LODE CLAIM	2010	04/30/2008	14	0080S	0180E	001	NE
AMC392941	GAL 5	PINAL	A	LODE CLAIM	2010	04/30/2008	14	0080S	0180E	001	NE NW
AMC392942	GAL 6	PINAL	A	LODE CLAIM	2010	04/30/2008	14	0080S	0180E	001	NE
AMC392943	GAL 7	PINAL	A	LODE CLAIM	2010	04/30/2008	14	0080S	0180E	001	NE NW
AMC392944	GAL 8	PINAL	A	LODE CLAIM	2010	04/30/2008	14	0080S	0180E	001	NE
AMC392945	GAL 9	PINAL	A	LODE CLAIM	2010	04/30/2008	14	0080S	0180E	001	NE NW SW SE
AMC392946	GAL 10	PINAL	A	LODE CLAIM	2010	04/30/2008	14	0080S	0180E	001	NE SE
AMC392947	GAL 11	PINAL	A	LODE CLAIM	2010	04/30/2008	14	0080S	0180E	001	SW SE
AMC392948	GAL 12	PINAL	A	LODE CLAIM	2010	04/30/2008	14	0080S	0180E	001	SE
AMC392949	GAL 13	PINAL	A	LODE CLAIM	2010	04/29/2008	14	0080S	0180E	001	SW SE
AMC392950	GAL 14	PINAL	A	LODE CLAIM	2010	04/29/2008	14	0080S	0180E	001	SE

<u>Serial No</u>	<u>Claim Name/Number</u>	<u>County</u>	<u>D</u>	<u>Claim Type</u>	<u>A Yr</u>	<u>Mc Loc Dt</u>	<u>Mr</u>	<u>Twn</u>	<u>Rng</u>	<u>Sec</u>	<u>Subdiv</u>
AMC392951	GAL 15	PINAL	A	LODE CLAIM	2010	04/29/2008	14	0080S	0180E	001	SW SE
AMC392952	GAL 16	PINAL	A	LODE CLAIM	2010	04/29/2008	14	0080S	0180E	001	SE
AMC392953	GAL 17	PINAL	A	LODE CLAIM	2010	04/29/2008	14	0080S	0180E	001	SW SE
AMC392954	GAL 18	PINAL	A	LODE CLAIM	2010	04/29/2008	14	0080S	0180E	001	SE
AMC392955	GAL 19	PINAL	A	LODE CLAIM	2010	04/29/2008	14	0080S	0180E	012	NE NW
AMC392956	GAL 20	PINAL	A	LODE CLAIM	2010	04/29/2008	14	0080S	0180E	012	NE
AMC392957	GAL 21	PINAL	A	LODE CLAIM	2010	04/30/2008	14	0080S	0180E	012	NE NW
AMC392958	GAL 22	PINAL	A	LODE CLAIM	2010	04/30/2008	14	0080S	0180E	012	NE

22

Millrock Alaska LLC  
P.O. Box 200867  
Anchorage, Alaska 99520

EXHIBIT A

RECEIVED  
ELMAZ STATE OFFICE

NO. OF CLAIMS 19  
AMOUNT 95480.  
RECEIPT NO. 217706  
INIT. JL

\*\* BLM-ASO\*\*

2010 JUL 26 A 10:23

<u>Serial No</u>	<u>Claim Name/Number</u>	<u>County</u>	<u>D</u>	<u>Claim Type</u>	<u>Last</u> <u>A Yr</u>	<u>Mc Loc Dt</u>	<u>Mr Twn</u>	<u>Rng Sec</u>	<u>Subdiv</u>
AMC391277	GAL 23	GRAHAM PHOENIX, ARIZONA	A	LODE CLAIM	2010	02/21/2008	14 0070S	0190E 031	SW
AMC391278	GAL 24	GRAHAM	A	LODE CLAIM	2010	02/21/2008	14 0070S	0190E 031	SW SE
AMC391279	GAL 25	GRAHAM	A	LODE CLAIM	2010	02/21/2008	14 0070S	0190E 031	SW
AMC391280	GAL 26	GRAHAM	A	LODE CLAIM	2010	02/21/2008	14 0070S	0190E 031	SW SE
AMC391281	GAL 27	GRAHAM	A	LODE CLAIM	2010	02/21/2008	14 0070S	0190E 031	SW
		GRAHAM	A	LODE CLAIM	2010	02/21/2008	14 0080S	0190E 006	NW
AMC391282	GAL 28	GRAHAM	A	LODE CLAIM	2010	02/21/2008	14 0070S	0190E 031	SW SE
		GRAHAM	A	LODE CLAIM	2010	02/21/2008	14 0080S	0190E 006	NE NW
AMC391283	GAL 29	GRAHAM	A	LODE CLAIM	2010	02/21/2008	14 0080S	0190E 006	NW
AMC391284	GAL 30	GRAHAM	A	LODE CLAIM	2010	02/21/2008	14 0080S	0190E 006	NE NW
AMC391285	GAL 31	GRAHAM	A	LODE CLAIM	2010	02/21/2008	14 0080S	0190E 006	NW
AMC391286	GAL 32	GRAHAM	A	LODE CLAIM	2010	02/21/2008	14 0080S	0190E 006	NE NW
AMC391287	GAL 33	GRAHAM	A	LODE CLAIM	2010	02/21/2008	14 0080S	0190E 006	NW
AMC391288	GAL 34	GRAHAM	A	LODE CLAIM	2010	02/21/2008	14 0080S	0190E 006	NE NW
AMC391289	GAL 35	GRAHAM	A	LODE CLAIM	2010	02/21/2008	14 0080S	0190E 006	NW
AMC391290	GAL 36	GRAHAM	A	LODE CLAIM	2010	02/21/2008	14 0080S	0190E 006	NE NW
AMC391291	GAL 37	GRAHAM	A	LODE CLAIM	2010	02/21/2008	14 0080S	0190E 006	NW SW
AMC391292	GAL 38	GRAHAM	A	LODE CLAIM	2010	02/21/2008	14 0080S	0190E 006	NE NW SW SE
AMC391293	GAL 39	GRAHAM	A	LODE CLAIM	2010	02/21/2008	14 0080S	0190E 006	SW
AMC391294	GAL 40	GRAHAM	A	LODE CLAIM	2010	02/21/2008	14 0080S	0190E 006	SW SE
AMC391295	GAL 41	GRAHAM	A	LODE CLAIM	2010	02/21/2008	14 0080S	0190E 006	SW

19

Millrock Alaska LLC  
P.O. Box 200867  
Anchorage, Alaska 99520

EXHIBIT A

NO. OF CLAIMS 28  
AMOUNT 95480.  
RECEIPT NO. 2177096  
INIT. SR

\*\* BLM-ASO\*\*

RECEIVED  
BLM AZ STATE OFFICE

2010 JUL 26 A 10

PHOENIX, ARIZONA

<u>Serial No</u>	<u>Claim Name/Number</u>	<u>County</u>	<u>D</u>	<u>Claim Type</u>	<u>Last</u>	<u>Mc</u>	<u>Loc</u>	<u>Dt</u>	<u>Mr</u>	<u>Twn</u>	<u>Rng</u>	<u>Sec</u>	<u>Subdiv</u>
AMC391296	GAL 42	GRAHAM	A	LODE CLAIM	2010	02/21/2008	14	0080S	0190E	006			SW SE
AMC391297	GAL 43	GRAHAM	A	LODE CLAIM	2010	02/21/2008	14	0080S	0190E	006			SW
AMC391298	GAL 44	GRAHAM	A	LODE CLAIM	2010	02/21/2008	14	0080S	0190E	006			SW SE
AMC391299	GAL 45	GRAHAM	A	LODE CLAIM	2010	02/21/2008	14	0080S	0190E	006			SW
AMC391300	GAL 46	GRAHAM	A	LODE CLAIM	2010	02/21/2008	14	0080S	0190E	006			SW SE
AMC391301	GAL 47	GRAHAM	A	LODE CLAIM	2010	02/21/2008	14	0080S	0190E	007			NW
AMC391302	GAL 48	GRAHAM	A	LODE CLAIM	2010	02/21/2008	14	0080S	0190E	007			NE NW
AMC391303	GAL 49	GRAHAM	A	LODE CLAIM	2010	02/21/2008	14	0080S	0190E	007			NW
AMC391304	GAL 50	GRAHAM	A	LODE CLAIM	2010	02/21/2008	14	0080S	0190E	007			NE NW
AMC391305	GAL 51	GRAHAM	A	LODE CLAIM	2010	02/21/2008	14	0080S	0190E	007			NW
AMC391306	GAL 52	GRAHAM	A	LODE CLAIM	2010	02/21/2008	14	0080S	0190E	007			NE NW
AMC391307	GAL 53	GRAHAM	A	LODE CLAIM	2010	02/21/2008	14	0080S	0190E	007			NW
AMC391308	GAL 54	GRAHAM	A	LODE CLAIM	2010	02/21/2008	14	0080S	0190E	007			NE NW
AMC391309	GAL 55	GRAHAM	A	LODE CLAIM	2010	02/21/2008	14	0080S	0190E	007			NW SW
AMC391310	GAL 56	GRAHAM	A	LODE CLAIM	2010	02/21/2008	14	0080S	0190E	007			NE NW SW SE
AMC391311	GAL 57	GRAHAM	A	LODE CLAIM	2010	02/21/2008	14	0080S	0190E	007			SW
AMC391312	GAL 58	GRAHAM	A	LODE CLAIM	2010	02/21/2008	14	0080S	0190E	007			SW SE
AMC391313	GAL 59	GRAHAM	A	LODE CLAIM	2010	02/21/2008	14	0080S	0190E	007			SW
AMC391314	GAL 60	GRAHAM	A	LODE CLAIM	2010	02/21/2008	14	0080S	0190E	007			SW SE
AMC391315	GAL 61	GRAHAM	A	LODE CLAIM	2010	02/21/2008	14	0070S	0190E	031			SE
		GRAHAM	A	LODE CLAIM	2010	02/21/2008	14	0070S	0190E	032			SW
AMC391316	GAL 62	GRAHAM	A	LODE CLAIM	2010	02/21/2008	14	0070S	0190E	031			SE
		GRAHAM	A	LODE CLAIM	2010	02/21/2008	14	0070S	0190E	032			SW
AMC391317	GAL 63	GRAHAM	A	LODE CLAIM	2010	02/21/2008	14	0070S	0190E	031			SE
		GRAHAM	A	LODE CLAIM	2010	02/21/2008	14	0070S	0190E	032			SW
		GRAHAM	A	LODE CLAIM	2010	02/21/2008	14	0080S	0190E	006			NE

22

Millrock Alaska LLC  
P.O. Box 200867  
Anchorage, Alaska 99520

EXHIBIT A

NO. OF CLAIMS 21  
AMOUNT 95480.  
RECEIPT NO. 2177096  
INIT. SC  
\*\* BLM-ASO\*\*

RECEIVED  
BLM AZ STATE OFFICE

<u>Serial No</u>	<u>Claim Name/Number</u>	<u>County</u>	<u>D</u>	<u>Claim Type</u>	<u>Last</u>	<u>Mc</u>	<u>Loc</u>	<u>Dt</u>	<u>Mr</u>	<u>Tw</u>	<u>Rng</u>	<u>Sec</u>	<u>Subdiv</u>
AMC391318	GAL 64	GRAHAM	A	LODE CLAIM	2010	02/21/2008	14	0080S	0190E	006			NE
AMC391319	GAL 65	GRAHAM	A	LODE CLAIM	2010	02/21/2008	14	0080S	0190E	006			NE
AMC391320	GAL 66	GRAHAM	A	LODE CLAIM	2010	02/21/2008	14	0080S	0190E	006			NE
AMC391321	GAL 67	GRAHAM	A	LODE CLAIM	2010	02/21/2008	14	0080S	0190E	006			NE
AMC391322	GAL 68	GRAHAM	A	LODE CLAIM	2010	02/21/2008	14	0080S	0190E	006			NE SE
AMC391323	GAL 69	GRAHAM	A	LODE CLAIM	2010	02/21/2008	14	0080S	0190E	006			SE
AMC391324	GAL 70	GRAHAM	A	LODE CLAIM	2010	02/21/2008	14	0080S	0190E	006			SE
AMC391325	GAL 71	GRAHAM	A	LODE CLAIM	2010	02/21/2008	14	0080S	0190E	006			SE
AMC391326	GAL 72	GRAHAM	A	LODE CLAIM	2010	02/21/2008	14	0080S	0190E	006			SE
AMC391327	GAL 73	GRAHAM	A	LODE CLAIM	2010	02/21/2008	14	0080S	0190E	007			NE
AMC391328	GAL 74	GRAHAM	A	LODE CLAIM	2010	02/21/2008	14	0080S	0190E	007			NE
AMC391329	GAL 75	GRAHAM	A	LODE CLAIM	2010	02/21/2008	14	0080S	0190E	007			NE
AMC391330	GAL 76	GRAHAM	A	LODE CLAIM	2010	02/21/2008	14	0080S	0190E	007			NE
AMC391331	GAL 77	GRAHAM	A	LODE CLAIM	2010	02/21/2008	14	0080S	0190E	007			NE SE
AMC391332	GAL 78	GRAHAM	A	LODE CLAIM	2010	02/21/2008	14	0080S	0190E	007			SE
AMC391333	GAL 79	GRAHAM	A	LODE CLAIM	2010	02/21/2008	14	0080S	0190E	007			SE
AMC391334	GAL 80	GRAHAM	A	LODE CLAIM	2010	02/21/2008	14	0070S	0190E	032			SW
		GRAHAM	A	LODE CLAIM	2010	02/21/2008	14	0080S	0190E	005			NW
		GRAHAM	A	LODE CLAIM	2010	02/21/2008	14	0080S	0190E	006			NE
AMC391335	GAL 81	GRAHAM	A	LODE CLAIM	2010	02/21/2008	14	0070S	0190E	032			SW SE
		GRAHAM	A	LODE CLAIM	2010	02/21/2008	14	0080S	0190E	005			NW
AMC391336	GAL 82	GRAHAM	A	LODE CLAIM	2010	02/21/2008	14	0080S	0190E	005			NW
		GRAHAM	A	LODE CLAIM	2010	02/21/2008	14	0080S	0190E	006			NE
AMC391337	GAL 83	GRAHAM	A	LODE CLAIM	2010	02/21/2008	14	0080S	0190E	005			NW
AMC391338	GAL 84	GRAHAM	A	LODE CLAIM	2010	02/21/2008	14	0080S	0190E	005			NW
		GRAHAM	A	LODE CLAIM	2010	02/21/2008	14	0080S	0190E	006			NE

JUL 26 A 10:23

PHOENIX, ARIZONA

Millrock Alaska LLC  
P.O. Box 200867  
Anchorage, Alaska 99520

EXHIBIT A

RECEIVED  
BLMAZ STATE OFFICE

NO. OF CLAIMS 18  
AMOUNT 95480.  
RECEIPT NO. 2177096  
INIT. 50  
**\*\* BLM-ASO\*\***

Serial No	Claim Name/Number	County	D: Claim Type	Last		Mr	Twn	Rng	Sec	Subdiv
				A Yr	Mc Loc Dt					
AMC391339	GAL 85	GRAHAM	A LODE CLAIM	2010	02/21/2008	14	0080S	0190E	005	NW
AMC391340	GAL 86	GRAHAM	A LODE CLAIM	2010	02/21/2008	14	0080S	0190E	005	NW
		GRAHAM	A LODE CLAIM	2010	02/21/2008	14	0080S	0190E	006	NE
AMC391341	GAL 87	GRAHAM	A LODE CLAIM	2010	02/21/2008	14	0080S	0190E	005	NW
AMC391342	GAL 88	GRAHAM	A LODE CLAIM	2010	02/21/2008	14	0080S	0190E	005	NW
		GRAHAM	A LODE CLAIM	2010	02/21/2008	14	0080S	0190E	006	NE
AMC391343	GAL 89	GRAHAM	A LODE CLAIM	2010	02/21/2008	14	0080S	0190E	005	NW
AMC391344	GAL 90	GRAHAM	A LODE CLAIM	2010	02/21/2008	14	0080S	0190E	005	NW SW
		GRAHAM	A LODE CLAIM	2010	02/21/2008	14	0080S	0190E	006	NE SE
AMC391345	GAL 91	GRAHAM	A LODE CLAIM	2010	02/21/2008	14	0080S	0190E	005	NW SW
AMC391346	GAL 92	GRAHAM	A LODE CLAIM	2010	02/21/2008	14	0080S	0190E	005	SW
		GRAHAM	A LODE CLAIM	2010	02/21/2008	14	0080S	0190E	006	SE
AMC391347	GAL 93	GRAHAM	A LODE CLAIM	2010	02/21/2008	14	0080S	0190E	005	SW
AMC391348	GAL 94	GRAHAM	A LODE CLAIM	2010	02/21/2008	14	0080S	0190E	005	SW
	GAL 94	GRAHAM	A LODE CLAIM	2010	02/21/2008	14	0080S	0190E	006	SE
AMC391349	GAL 95	GRAHAM	A LODE CLAIM	2010	02/21/2008	14	0080S	0190E	005	SW
AMC391350	GAL 96	GRAHAM	A LODE CLAIM	2010	02/21/2008	14	0080S	0190E	005	SW
		GRAHAM	A LODE CLAIM	2010	02/21/2008	14	0080S	0190E	006	SE
AMC391351	GAL 97	GRAHAM	A LODE CLAIM	2010	02/21/2008	14	0080S	0190E	005	SW
AMC391352	GAL 98	GRAHAM	A LODE CLAIM	2010	02/21/2008	14	0080S	0190E	005	SW
		GRAHAM	A LODE CLAIM	2010	02/21/2008	14	0080S	0190E	006	SE
AMC391353	GAL 99	GRAHAM	A LODE CLAIM	2010	02/21/2008	14	0080S	0190E	005	SW
AMC391354	GAL 100	GRAHAM	A LODE CLAIM	2010	02/21/2008	14	0080S	0190E	007	NE
		GRAHAM	A LODE CLAIM	2010	02/21/2008	14	0080S	0190E	008	NW
AMC391355	GAL 101	GRAHAM	A LODE CLAIM	2010	02/21/2008	14	0080S	0190E	008	NW
AMC391356	GAL 102	GRAHAM	A LODE CLAIM	2010	02/21/2008	14	0080S	0190E	007	NE

2010 JUL 26 A

PHOENIX, ARIZONA

Millrock Alaska LLC  
P.O. Box 200867  
Anchorage, Alaska 99520

EXHIBIT A

NO. OF CLAIMS 15  
AMOUNT 95480.  
RECEIPT NO. 2177096  
INIT. SC  
**\*\* BLM-ASO\*\***

RECEIVED  
DLMAZ STATE OFFICE

<u>Serial No</u>	<u>Claim Name/Number</u>	<u>County</u>	<u>D</u>	<u>Claim Type</u>	<u>Last A Yr</u>	<u>Mc Loc Dt</u>	<u>Mr Twn Rng Sec</u>	<u>Subdiv</u>
		GRAHAM	A	LODE CLAIM	2010	02/21/2008	14 0080S 0190E 008	NW
AMC391357	GAL 103	GRAHAM	A	LODE CLAIM	2010	02/21/2008	14 0080S 0190E 008	NW
AMC391358	GAL 104	GRAHAM	A	LODE CLAIM	2010	02/21/2008	14 0080S 0190E 007	NE
		GRAHAM	A	LODE CLAIM	2010	02/21/2008	14 0080S 0190E 008	NW
AMC391359	GAL 105	GRAHAM	A	LODE CLAIM	2010	02/21/2008	14 0080S 0190E 008	NW
AMC391360	GAL 106	GRAHAM	A	LODE CLAIM	2010	02/21/2008	14 0080S 0190E 007	NE
		GRAHAM	A	LODE CLAIM	2010	02/21/2008	14 0080S 0190E 008	NW
AMC391361	GAL 107	GRAHAM	A	LODE CLAIM	2010	02/21/2008	14 0080S 0190E 008	NW
AMC391362	GAL 108	GRAHAM	A	LODE CLAIM	2010	02/21/2008	14 0080S 0190E 007	NE SE
		GRAHAM	A	LODE CLAIM	2010	02/21/2008	14 0080S 0190E 008	NW SW
AMC391363	GAL 109	GRAHAM	A	LODE CLAIM	2010	02/21/2008	14 0080S 0190E 008	NW SW
AMC391364	GAL 110	GRAHAM	A	LODE CLAIM	2010	02/21/2008	14 0080S 0190E 007	SE
		GRAHAM	A	LODE CLAIM	2010	02/21/2008	14 0080S 0190E 008	SW
AMC391365	GAL 111	GRAHAM	A	LODE CLAIM	2010	02/21/2008	14 0080S 0190E 008	SW
AMC391366	GAL 112	GRAHAM	A	LODE CLAIM	2010	02/21/2008	14 0080S 0190E 007	SE
		GRAHAM	A	LODE CLAIM	2010	02/21/2008	14 0080S 0190E 008	SW
AMC391367	GAL 113	GRAHAM	A	LODE CLAIM	2010	02/21/2008	14 0080S 0190E 008	SW
AMC391368	GAL 114	GRAHAM	A	LODE CLAIM	2010	02/21/2008	14 0070S 0190E 032	SE
		GRAHAM	A	LODE CLAIM	2010	02/21/2008	14 0080S 0190E 005	NE NW
AMC391369	GAL 115	GRAHAM	A	LODE CLAIM	2010	02/21/2008	14 0070S 0190E 032	SE
		GRAHAM	A	LODE CLAIM	2010	02/21/2008	14 0070S 0190E 033	SW
		GRAHAM	A	LODE CLAIM	2010	02/21/2008	14 0080S 0190E 004	NW
		GRAHAM	A	LODE CLAIM	2010	02/21/2008	14 0080S 0190E 005	NE
AMC391370	GAL 116	GRAHAM	A	LODE CLAIM	2010	02/21/2008	14 0080S 0190E 005	NE NW
AMC391371	GAL 117	GRAHAM	A	LODE CLAIM	2010	02/21/2008	14 0080S 0190E 004	NW
		GRAHAM	A	LODE CLAIM	2010	02/21/2008	14 0080S 0190E 005	NE

26 A 10:23

PHOENIX, ARIZONA

15

Millrock Alaska LLC  
P.O. Box 200867  
Anchorage, Alaska 99520

EXHIBIT A

NO. OF CLAIMS 18  
AMOUNT 95480.  
RECEIPT NO. 2177096  
INIT. SC

**\*\* BLM-ASO\*\***

RECEIVED  
ALASKA STATE OFFICE

<u>Serial No</u>	<u>Claim Name/Number</u>	<u>County</u>	<u>D</u>	<u>Claim Type</u>	<u>Last</u>	<u>A Yr</u>	<u>Mc</u>	<u>Loc</u>	<u>Dt</u>	<u>Mr</u>	<u>Twn</u>	<u>Rng</u>	<u>Sec</u>	<u>Subdiv</u>
AMC391372	GAL 118	GRAHAM	A	LODE CLAIM	2010	02/21/2008	14	0080S	0190E	005				NE NW
AMC391373	GAL 119	GRAHAM	A	LODE CLAIM	2010	02/21/2008	14	0080S	0190E	004				NW
		GRAHAM	A	LODE CLAIM	2010	02/21/2008	14	0080S	0190E	005				NE
AMC391374	GAL 126	GRAHAM	A	LODE CLAIM	2010	02/21/2008	14	0080S	0190E	005				SW SE
AMC391375	GAL 120	GRAHAM	A	LODE CLAIM	2010	02/21/2008	14	0080S	0190E	005				NE NW
AMC391376	GAL 121	GRAHAM	A	LODE CLAIM	2010	02/21/2008	14	0080S	0190E	004				NW
		GRAHAM	A	LODE CLAIM	2010	02/21/2008	14	0080S	0190E	005				NE
AMC391377	GAL 122	GRAHAM	A	LODE CLAIM	2010	02/21/2008	14	0080S	0190E	005				NE NW
AMC391378	GAL 123	GRAHAM	A	LODE CLAIM	2010	02/21/2008	14	0080S	0190E	004				NW
		GRAHAM	A	LODE CLAIM	2010	02/21/2008	14	0080S	0190E	005				NE
AMC391379	GAL 124	GRAHAM	A	LODE CLAIM	2010	02/21/2008	14	0080S	0190E	005				NE NW SW SE
AMC391380	GAL 125	GRAHAM	A	LODE CLAIM	2010	02/21/2008	14	0080S	0190E	004				NW SW
		GRAHAM	A	LODE CLAIM	2010	02/21/2008	14	0080S	0190E	005				NE SE
AMC391381	GAL 127	GRAHAM	A	LODE CLAIM	2010	02/21/2008	14	0080S	0190E	004				SW
		GRAHAM	A	LODE CLAIM	2010	02/21/2008	14	0080S	0190E	005				SE
AMC391382	GAL 128	GRAHAM	A	LODE CLAIM	2010	02/21/2008	14	0080S	0190E	005				SW SE
AMC391383	GAL 129	GRAHAM	A	LODE CLAIM	2010	02/21/2008	14	0080S	0190E	004				SW
		GRAHAM	A	LODE CLAIM	2010	02/21/2008	14	0080S	0190E	005				SE
AMC391384	GAL 130	GRAHAM	A	LODE CLAIM	2010	02/21/2008	14	0080S	0190E	005				SW SE
AMC391385	GAL 131	GRAHAM	A	LODE CLAIM	2010	02/21/2008	14	0080S	0190E	004				SW
		GRAHAM	A	LODE CLAIM	2010	02/21/2008	14	0080S	0190E	005				SE
AMC391386	GAL 132	GRAHAM	A	LODE CLAIM	2010	02/21/2008	14	0080S	0190E	005				SW SE
AMC391387	GAL 133	GRAHAM	A	LODE CLAIM	2010	02/21/2008	14	0080S	0190E	004				SW
		GRAHAM	A	LODE CLAIM	2010	02/21/2008	14	0080S	0190E	005				SE
AMC391388	GAL 134	GRAHAM	A	LODE CLAIM	2010	02/21/2008	14	0080S	0190E	008				NE NW
AMC391389	GAL 135	GRAHAM	A	LODE CLAIM	2010	02/21/2008	14	0080S	0190E	008				NE NW

2010 JUL 26 A 11 22  
PHOENIX, ARIZONA



Millrock Alaska LLC  
 P.O. Box 200867  
 Anchorage, Alaska 99520

EXHIBIT A

NO. OF CLAIMS 12  
 AMOUNT 95480.  
 RECEIPT NO. 2177096  
 INIT. SC  
 \*\* BLM-ASO\*\*

RECEIVED  
 ALASKA STATE OFFICE

JUL 26 A 10:23

PHOENIX, ARIZONA

<u>Serial No</u>	<u>Claim Name/Number</u>	<u>County</u>	<u>D</u>	<u>Claim Type</u>	<u>Last A Yr</u>	<u>Mc Loc Dt</u>	<u>Mr Twn Rng Sec</u>	<u>Subdiv</u>
AMC391390	GAL 136	GRAHAM	A	LODE CLAIM	2010	02/21/2008	14 0080S 0190E 008	NE NW
AMC391391	GAL 137	GRAHAM	A	LODE CLAIM	2010	02/21/2008	14 0080S 0190E 008	NE NW
AMC399225	GAL 138	GRAHAM	A	LODE CLAIM	2010	11/24/2009	14 0080S 0190E 008	NE NW SW SE
AMC399226	GAL 139	GRAHAM	A	LODE CLAIM	2010	11/24/2009	14 0080S 0190E 008	SW SE
AMC399227	GAL 140	GRAHAM	A	LODE CLAIM	2010	11/24/2009	14 0080S 0190E 008	SW SE
AMC399228	GAL 141	GRAHAM	A	LODE CLAIM	2010	11/24/2009	14 0080S 0190E 008	SW SE
AMC399229	GAL 142	GRAHAM	A	LODE CLAIM	2010	11/24/2009	14 0080S 0190E 008	SW SE
		GRAHAM	A	LODE CLAIM	2010	11/24/2009	14 0080S 0190E 017	NE NW
AMC399230	GAL 143	GRAHAM	A	LODE CLAIM	2010	11/24/2009	14 0080S 0190E 017	NE NW
AMC399231	GAL 144	GRAHAM	A	LODE CLAIM	2010	11/24/2009	14 0080S 0190E 004	SW
AMC399232	GAL 145	GRAHAM	A	LODE CLAIM	2010	11/24/2009	14 0080S 0190E 008	NE
		GRAHAM	A	LODE CLAIM	2010	11/24/2009	14 0080S 0190E 009	NW
AMC399233	GAL 146	GRAHAM	A	LODE CLAIM	2010	11/24/2009	14 0080S 0190E 009	NW
AMC399234	GAL 147	GRAHAM	A	LODE CLAIM	2010	11/24/2009	14 0080S 0190E 008	NE
		GRAHAM	A	LODE CLAIM	2010	11/24/2009	14 0080S 0190E 009	NW

12

Millrock Alaska LLC  
P.O. Box 200867  
Anchorage, Alaska 99520

EXHIBIT A

NO. OF CLAIMS 16  
AMOUNT 95480.  
RECEIPT NO. 2170096  
INIT. SW  
**\*\* BLM-ASO\*\***

RECEIVED  
CLM AZ STATE OFFICE

<u>Serial No</u>	<u>Claim Name/Number</u>	<u>County</u>	<u>D</u>	<u>Claim Type</u>	<u>Last</u>	<u>Mc</u>	<u>Loc</u>	<u>Dt</u>	<u>Mr</u>	<u>Twn</u>	<u>Rng</u>	<u>Sec</u>	<u>Subdiv</u>
AMC399235	GAL 148	GRAHAM	010 JUL 26 A 10: 23	A LODE CLAIM	2010	11/24/2009	14	0080S	0190E	009			NW
AMC399236	GAL 149	GRAHAM	PHOENIX, ARIZONA	A LODE CLAIM	2010	11/24/2009	14	0080S	0190E	008			NE
		GRAHAM		A LODE CLAIM	2010	11/24/2009	14	0080S	0190E	009			NW
AMC399237	GAL 150	GRAHAM		A LODE CLAIM	2010	11/24/2009	14	0080S	0190E	009			NW
AMC399238	GAL 151	GRAHAM		A LODE CLAIM	2010	11/24/2009	14	0080S	0190E	008			NE
		GRAHAM		A LODE CLAIM	2010	11/24/2009	14	0080S	0190E	009			NW
AMC399239	GAL 152	GRAHAM		A LODE CLAIM	2010	11/24/2009	14	0080S	0190E	009			NW
AMC399240	GAL 153	GRAHAM		A LODE CLAIM	2010	11/24/2009	14	0080S	0190E	008			NE SE
		GRAHAM		A LODE CLAIM	2010	11/24/2009	14	0080S	0190E	009			NW SW
AMC399241	GAL 154	GRAHAM		A LODE CLAIM	2010	11/24/2009	14	0080S	0190E	009			NW SW
AMC399242	GAL 155	GRAHAM		A LODE CLAIM	2010	11/24/2009	14	0080S	0190E	008			SE
		GRAHAM		A LODE CLAIM	2010	11/24/2009	14	0080S	0190E	009			SW
AMC399243	GAL 156	GRAHAM		A LODE CLAIM	2010	11/24/2009	14	0080S	0190E	009			SW
AMC399244	GAL 157	GRAHAM		A LODE CLAIM	2010	11/24/2009	14	0080S	0190E	008			SE
		GRAHAM		A LODE CLAIM	2010	11/24/2009	14	0080S	0190E	009			SW
AMC399245	GAL 158	GRAHAM		A LODE CLAIM	2010	11/24/2009	14	0080S	0190E	009			SW
AMC399246	GAL 159	GRAHAM		A LODE CLAIM	2010	11/24/2009	14	0080S	0190E	008			SE
		GRAHAM		A LODE CLAIM	2010	11/24/2009	14	0080S	0190E	009			SW
AMC399247	GAL 160	GRAHAM		A LODE CLAIM	2010	11/24/2009	14	0080S	0190E	009			SW
AMC399248	GAL 161	GRAHAM		A LODE CLAIM	2010	11/24/2009	14	0080S	0190E	008			SE
		GRAHAM		A LODE CLAIM	2010	11/24/2009	14	0080S	0190E	009			SW
		GRAHAM		A LODE CLAIM	2010	11/24/2009	14	0080S	0190E	016			NW
		GRAHAM		A LODE CLAIM	2010	11/24/2009	14	0080S	0190E	017			NE
AMC399249	GAL 162	GRAHAM		A LODE CLAIM	2010	11/24/2009	14	0080S	0190E	009			SW
		GRAHAM		A LODE CLAIM	2010	11/24/2009	14	0080S	0190E	016			NW
AMC399250	GAL 163	GRAHAM		A LODE CLAIM	2010	11/24/2009	14	0080S	0190E	016			NW

16

20  
 Millrock Alaska LLC  
 P.O. Box 200867  
 Anchorage, Alaska 99520

EXHIBIT A

NO. OF CLAIMS 21  
 AMOUNT ~~9480~~ 95480.  
 RECEIPT NO. 2177096  
 INIT. SC

\*\* BLM-ASO\*\*

RECEIVED  
 ALASKA STATE OFFICE

2010 JUL 26 A 10:23  
 PHOENIX, ARIZONA

<u>Serial No</u>	<u>Claim Name/Number</u>	<u>County</u>	<u>D</u>	<u>Claim Type</u>	<u>Last</u> <u>A Yr</u>	<u>Mc Loc Dt</u>	<u>Mr Twn</u>	<u>Rng Sec</u>	<u>Subdiv</u>
		GRAHAM		LODE CLAIM	2010	11/24/2009	14 0080S 0190E 017	017	NE
AMC399251	GAL 164	GRAHAM	A	LODE CLAIM	2010	11/24/2009	14 0080S 0190E 016	016	NW
AMC399252	GAL 165	PINAL	A	LODE CLAIM	2010	01/26/2010	14 0080S 0180E 012	012	SW SE
		PINAL	A	LODE CLAIM	2010	01/26/2010	14 0080S 0180E 013	013	NE NW
AMC399253	GAL 166	PINAL	A	LODE CLAIM	2010	01/26/2010	14 0080S 0180E 012	012	SE
		PINAL	A	LODE CLAIM	2010	01/26/2010	14 0080S 0180E 013	013	NE
AMC399254	GAL 167	PINAL	A	LODE CLAIM	2010	01/26/2010	14 0080S 0180E 013	013	NE NW
AMC399255	GAL 168	PINAL	A	LODE CLAIM	2010	01/26/2010	14 0080S 0180E 013	013	NE
AMC399256	GAL 169	PINAL	A	LODE CLAIM	2010	01/26/2010	14 0080S 0180E 013	013	NE NW
AMC399257	GAL 170	PINAL	A	LODE CLAIM	2010	01/26/2010	14 0080S 0180E 013	013	NE
AMC399258	GAL 171	PINAL	A	LODE CLAIM	2010	01/26/2010	14 0080S 0180E 013	013	NE NW
AMC399259	GAL 172	PINAL	A	LODE CLAIM	2010	01/26/2010	14 0080S 0180E 013	013	NE
AMC399260	GAL 173	PINAL	A	LODE CLAIM	2010	01/26/2010	14 0080S 0180E 013	013	NE NW
AMC399261	GAL 174	PINAL	A	LODE CLAIM	2010	01/26/2010	14 0080S 0180E 013	013	NE
AMC399262	GAL 175	PINAL	A	LODE CLAIM	2010	01/27/2010	14 0080S 0180E 013	013	NE NW SW SE
AMC399263	GAL 176	PINAL	A	LODE CLAIM	2010	01/27/2010	14 0080S 0180E 013	013	NE SE
AMC399264	GAL 177	PINAL	A	LODE CLAIM	2010	01/27/2010	14 0080S 0180E 013	013	SW SE
AMC399265	GAL 178	PINAL	A	LODE CLAIM	2010	01/27/2010	14 0080S 0180E 013	013	SE
AMC399266	GAL 179	GRAHAM	A	LODE CLAIM	2010	11/24/2009	14 0080S 0190E 007	007	SW
AMC399267	GAL 180	GRAHAM	A	LODE CLAIM	2010	11/24/2009	14 0080S 0190E 007	007	SW SE
AMC399268	GAL 181	GRAHAM	A	LODE CLAIM	2010	11/24/2009	14 0080S 0190E 007	007	SW
		GRAHAM	A	LODE CLAIM	2010	11/24/2009	14 0080S 0190E 018	018	NW
AMC399269	GAL 182	GRAHAM	A	LODE CLAIM	2010	11/24/2009	14 0080S 0190E 007	007	SW SE
		GRAHAM	A	LODE CLAIM	2010	11/24/2009	14 0080S 0190E 018	018	NE NW
AMC399270	GAL 183	GRAHAM	A	LODE CLAIM	2010	11/24/2009	14 0080S 0190E 018	018	NW
AMC399271	GAL 184	GRAHAM	A	LODE CLAIM	2010	11/24/2009	14 0080S 0190E 018	018	NE NW

21

Millrock Alaska LLC  
 P.O. Box 200867  
 Anchorage, Alaska 99520

RECEIVED  
 BLM AZ STATE OFFICE

EXHIBIT A

NO. OF CLAIMS 24  
 AMOUNT \_\_\_\_\_  
 RECEIPT NO. 50  
 INIT. \_\_\_\_\_

**\*\* BLM-ASO\*\***

2010 JUL 26 A 10:23

<u>Serial No</u>	<u>Claim Name/Number</u>	<u>County</u>	<u>D</u>	<u>Claim Type</u>	<u>Last</u> <u>A Yr</u>	<u>Mc</u>	<u>Loc</u>	<u>Dt</u>	<u>Mr</u>	<u>Tw</u>	<u>Rng</u>	<u>Sec</u>	<u>Subdiv</u>
AMC399272	GAL 185	GRAHAM	A	LODE CLAIM	2010	11/24/2009	14	0080S	0190E	018			NW
AMC399273	GAL 186	GRAHAM	A	LODE CLAIM	2010	11/24/2009	14	0080S	0190E	018			NE NW
AMC399274	GAL 187	GRAHAM	A	LODE CLAIM	2010	11/24/2009	14	0080S	0190E	018			NW
AMC399275	GAL 188	GRAHAM	A	LODE CLAIM	2010	11/24/2009	14	0080S	0190E	018			NE NW
AMC399276	GAL 189	GRAHAM	A	LODE CLAIM	2010	11/24/2009	14	0080S	0190E	018			NW
AMC399277	GAL 190	GRAHAM	A	LODE CLAIM	2010	11/24/2009	14	0080S	0190E	018			NE NW
AMC399278	GAL 191	GRAHAM	A	LODE CLAIM	2010	11/24/2009	14	0080S	0190E	018			NW SW
AMC399279	GAL 192	GRAHAM	A	LODE CLAIM	2010	11/24/2009	14	0080S	0190E	018			NE NW SW SE
AMC399280	GAL 193	GRAHAM	A	LODE CLAIM	2010	11/24/2009	14	0080S	0190E	018			SW
AMC399281	GAL 194	GRAHAM	A	LODE CLAIM	2010	11/24/2009	14	0080S	0190E	018			SW SE
AMC399282	GAL 195	GRAHAM	A	LODE CLAIM	2010	11/24/2009	14	0080S	0190E	007			SE
AMC399283	GAL 196	GRAHAM	A	LODE CLAIM	2010	11/24/2009	14	0080S	0190E	007			SE
		GRAHAM	A	LODE CLAIM	2010	11/24/2009	14	0080S	0190E	018			NE
AMC399284	GAL 197	GRAHAM	A	LODE CLAIM	2010	11/24/2009	14	0080S	0190E	018			NE
AMC399285	GAL 198	GRAHAM	A	LODE CLAIM	2010	11/24/2009	14	0080S	0190E	018			NE
AMC399286	GAL 199	GRAHAM	A	LODE CLAIM	2010	11/24/2009	14	0080S	0190E	018			NE
AMC399287	GAL 200	GRAHAM	A	LODE CLAIM	2010	11/24/2009	14	0080S	0190E	018			NE
AMC399288	GAL 201	PINAL	A	LODE CLAIM	2010	11/24/2009	14	0080S	0180E	012			NE SE
AMC399289	GAL 202	PINAL	A	LODE CLAIM	2010	11/24/2009	14	0080S	0180E	012			NE SE
AMC399290	GAL 203	GRAHAM	A	LODE CLAIM	2010	11/24/2009	14	0080S	0190E	017			NE NW
AMC399291	GAL 204	GRAHAM	A	LODE CLAIM	2010	11/24/2009	14	0080S	0190E	017			NE NW
AMC399292	GAL 205	GRAHAM	A	LODE CLAIM	2010	11/24/2009	14	0080S	0190E	017			NE NW
AMC399293	GAL 206	GRAHAM	A	LODE CLAIM	2010	11/24/2009	14	0080S	0190E	017			NE NW SW SE
AMC399294	GAL 207	GRAHAM	A	LODE CLAIM	2010	11/24/2009	14	0080S	0190E	017			SW SE
AMC399295	GAL 208	GRAHAM	A	LODE CLAIM	2010	11/24/2009	14	0080S	0190E	016			NW
		GRAHAM	A	LODE CLAIM	2010	11/24/2009	14	0080S	0190E	017			NE

PHOENIX, ARIZONA

24

Millrock Alaska LLC  
P.O. Box 200867  
Anchorage, Alaska 99520

EXHIBIT A

NO. OF CLAIMS 4  
AMOUNT \_\_\_\_\_  
RECEIPT NO. \_\_\_\_\_  
INIT. sc  
\*\* BLM-ASO\*\*

RECEIVED  
BLM AZ STATE OFFICE

<u>Serial No</u>	<u>Claim Name/Number</u>	<u>County</u>	<u>D</u>	<u>Claim Type</u>	<u>Last</u> <u>A Yr</u>	<u>Mc Loc Dt</u>	<u>Mr</u>	<u>Twn</u>	<u>Rng</u>	<u>Sec</u>	<u>Subdiv</u>
AMC399296	GAL 209	GRAHAM	2010 JUL 26 A 10: 23	LODE CLAIM	2010	11/24/2009	14	0080S	0190E	016	NW
		GRAHAM		A LODE CLAIM	2010	11/24/2009	14	0080S	0190E	017	NE
AMC399297	GAL 210	GRAHAM	PHOENIX, ARIZONA	A LODE CLAIM	2010	11/24/2009	14	0080S	0190E	016	NW
		GRAHAM		A LODE CLAIM	2010	11/24/2009	14	0080S	0190E	017	NE
AMC399298	GAL 211	GRAHAM		A LODE CLAIM	2010	11/24/2009	14	0080S	0190E	016	NW SW
		GRAHAM		A LODE CLAIM	2010	11/24/2009	14	0080S	0190E	017	NE SE
AMC399299	GAL 212	GRAHAM		A LODE CLAIM	2010	11/24/2009	14	0080S	0190E	016	SW
		GRAHAM		A LODE CLAIM	2010	11/24/2009	14	0080S	0190E	017	SE

4

After recording return to:  
M. L. Gerrow  
4211 East Aquarius Drive  
Tucson, AZ 85718

RECEIVED  
BLM AZ STATE OFFICE  
2010 JUL 26 A 10:25  
PHOENIX, ARIZONA

Bureau of Land Management  
Department of the Interior  
1 North Central Avenue  
Phoenix, Arizona 85004

July 22, 2010

**NOTICE OF INTENT TO HOLD MINING CLAIMS AND PAYMENT OF BLM  
MAINTENANCE FEES**

RE: Payment of Annual Claim Maintenance Fee

Dear Sir or Madam:

This will serve as notice that Millrock Alaska, LLC whose address for purposes of this filing is P. O. Box 200867, Anchorage, Alaska 99520, intends to hold the mining claims and/or mill sites described on Exhibit A attached hereto for the assessment year ending at 12 o'clock, noon, on September 1, 2011 by payment of the annual maintenance fee of \$140 per claim or site. Payment of such amount is made herewith for such assessment year for each of the claims and sites, the name, and BLM serial number with the book and page or index number of recording of the location notice being in the official records of Graham County, Arizona, of which is set forth on Exhibit A attached hereto and by this reference incorporated herein.

By: Mahlon L. Gerrow  
Mahlon L. Gerrow, Independent Landman  
Representing Millrock Alaska, LLC

State of Arizona )  
                          ) ss.  
County of Pima )

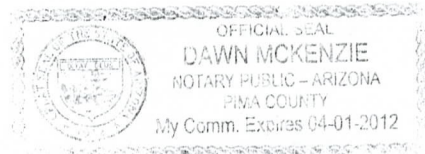
The foregoing instrument was acknowledged before me on the 23 day of July, 2010, by Mahlon L. Gerrow, on behalf of Millrock Alaska, LLC.

**ENTERED INTO COMPUTER**  
JUL 27 2010 *RB*

[Signature]  
Notary Public in and for the State of Arizona

My Commission Expires: 4-1-2012

*total:*  
NO. OF CLAIMS 285  
AMOUNT 95480  
RECEIPT NO. 2177096  
INIT. AG  
**\*\* BLM-ASO\*\***



Millrock Alaska LLC  
P.O. Box 200867  
Anchorage, Alaska 99520

EXHIBIT A

AMC391577	JOSE 1	GRAHAM	A LODE CLAIM	2010	02/04/2008	14 0070S 0270E 012	NW
AMC391578	JOSE 2	GRAHAM	A LODE CLAIM	2010	02/04/2008	14 0070S 0270E 012	NW
AMC391579	JOSE 3	GRAHAM	A LODE CLAIM	2010	02/04/2008	14 0070S 0270E 001	SE
AMC391580	JOSE 4	GRAHAM	A LODE CLAIM	2010	02/04/2008	14 0070S 0270E 001	SE
AMC391581	JOSE 5	GRAHAM	A LODE CLAIM	2010	02/04/2008	14 0070S 0270E 001	SW SE
AMC391582	JOSE 6	GRAHAM	A LODE CLAIM	2010	02/04/2008	14 0070S 0270E 001	SE
AMC391583	JOSE 7	GRAHAM	A LODE CLAIM	2010	02/04/2008	14 0070S 0270E 001	SW SE
AMC391584	JOSE 8	GRAHAM	A LODE CLAIM	2010	02/04/2008	14 0070S 0270E 001	SE
AMC391585	JOSE 9	GRAHAM	A LODE CLAIM	2010	02/04/2008	14 0070S 0270E 012	NE NW

285

9

RECEIVED  
CLIMATE STATE OFFICE  
2009 JUL 25 A 10:25  
PHOENIX, ARIZONA

NO. OF CLAIMS 9  
AMOUNT 95480.  
RECEIPT NO. 2197091  
INIT. AC  
\*\* BLM-ASO\*\*

Millrock Alaska LLC  
P.O. Box 200867  
Anchorage, Alaska 99520

EXHIBIT A

NO. OF CLAIMS 23  
AMOUNT 95480.  
RECEIPT NO. 2177096  
INIT. [Signature]

**\*\* BLM-ASO\*\***

RECEIVED  
ALASKA STATE OFFICE

2010 JUL 26 A 10:25

PHOENIX, ARIZONA

<u>Serial No</u>	<u>Claim Name/Number</u>	<u>County</u>	<u>D</u>	<u>Claim Type</u>	<u>Last A Yr</u>	<u>Mc Loc Dt</u>	<u>Mr Twn Rng Sec</u>	<u>Subdiy</u>
AMC391586	JOSE 10	GRAHAM	A	LODE CLAIM	2010	02/04/2008	14 0070S 0270E 012	NE
AMC391587	JOSE 11	GRAHAM	A	LODE CLAIM	2010	02/04/2008	14 0070S 0270E 012	NE NW
AMC391588	JOSE 12	GRAHAM	A	LODE CLAIM	2010	02/04/2008	14 0070S 0270E 012	NE
AMC391589	JOSE 13	GRAHAM	A	LODE CLAIM	2010	02/16/2008	14 0060S 0280E 031	SW SE
		GRAHAM	A	LODE CLAIM	2010	02/16/2008	14 0070S 0280E 006	NE NW
AMC391590	JOSE 14	GRAHAM	A	LODE CLAIM	2010	02/04/2008	14 0070S 0280E 006	NE NW
AMC391591	JOSE 15	GRAHAM	A	LODE CLAIM	2010	02/04/2008	14 0070S 0280E 006	NW
AMC391592	JOSE 16	GRAHAM	A	LODE CLAIM	2010	02/04/2008	14 0070S 0280E 006	NE NW
AMC391593	JOSE 17	GRAHAM	A	LODE CLAIM	2010	02/04/2008	14 0070S 0280E 006	NW
AMC391594	JOSE 18	GRAHAM	A	LODE CLAIM	2010	02/04/2008	14 0070S 0280E 006	NE NW
AMC391595	JOSE 19	GRAHAM	A	LODE CLAIM	2010	02/04/2008	14 0070S 0280E 006	NW SW
AMC391596	JOSE 20	GRAHAM	A	LODE CLAIM	2010	02/04/2008	14 0070S 0280E 006	NE NW SW SE
AMC391597	JOSE 21	GRAHAM	A	LODE CLAIM	2010	02/04/2008	14 0070S 0280E 006	SW
AMC391598	JOSE 22	GRAHAM	A	LODE CLAIM	2010	02/04/2008	14 0070S 0280E 006	SW SE
AMC391599	JOSE 23	GRAHAM	A	LODE CLAIM	2010	02/04/2008	14 0070S 0280E 006	SW
AMC391600	JOSE 24	GRAHAM	A	LODE CLAIM	2010	02/04/2008	14 0070S 0280E 006	SW SE
AMC391601	JOSE 25	GRAHAM	A	LODE CLAIM	2010	02/04/2008	14 0070S 0280E 006	SW
AMC391602	JOSE 26	GRAHAM	A	LODE CLAIM	2010	02/04/2008	14 0070S 0280E 006	SW SE
AMC391603	JOSE 27	GRAHAM	A	LODE CLAIM	2010	02/04/2008	14 0070S 0280E 006	SW
		GRAHAM	A	LODE CLAIM	2010	02/04/2008	14 0070S 0280E 007	NW
AMC391604	JOSE 28	GRAHAM	A	LODE CLAIM	2010	02/04/2008	14 0070S 0280E 006	SW SE
		GRAHAM	A	LODE CLAIM	2010	02/04/2008	14 0070S 0280E 007	NE NW
AMC391605	JOSE 29	GRAHAM	A	LODE CLAIM	2010	02/04/2008	14 0070S 0280E 007	NW
AMC391606	JOSE 30	GRAHAM	A	LODE CLAIM	2010	02/04/2008	14 0070S 0280E 007	NE NW
AMC391607	JOSE 31	GRAHAM	A	LODE CLAIM	2010	02/04/2008	14 0070S 0280E 007	NW
AMC391608	JOSE 32	GRAHAM	A	LODE CLAIM	2010	02/04/2008	14 0070S 0280E 007	NE NW

23



Millrock Alaska LLC  
P.O. Box 200867  
Anchorage, Alaska 99520

EXHIBIT A

RECEIVED  
LAND SURVEY OFFICE

NO. OF CLAIMS 15  
AMOUNT 95480  
RECEIPT NO. 2177096  
INIT. AC

\*\* BLM-ASO\*\*

<u>Serial No</u>	<u>Claim Name/Number</u>	<u>County</u>	<u>Claim Type</u>	<u>Last A Yr</u>	<u>Mc Loc Dt</u>	<u>Mr Twn</u>	<u>Rng Sec</u>	<u>Subdiv</u>
AMC391609	JOSE 33	GRAHAM	A LODE CLAIM	2010	02/06/2008	14 0070S	0280E 007	NE NW
AMC391610	JOSE 34	GRAHAM	A LODE CLAIM	2010	02/06/2008	14 0070S	0280E 007	NE NW
AMC391611	JOSE 35	GRAHAM	A LODE CLAIM	2010	02/06/2008	14 0070S	0280E 007	NE NW SW SE
AMC391612	JOSE 36	GRAHAM	A LODE CLAIM	2010	02/06/2008	14 0070S	0280E 007	SW SE
AMC391613	JOSE 37	GRAHAM	A LODE CLAIM	2010	02/16/2008	14 0060S	0280E 031	NE
		GRAHAM	A LODE CLAIM	2010	02/16/2008	14 0060S	0280E 032	NW
AMC391614	JOSE 38	GRAHAM	A LODE CLAIM	2010	02/16/2008	14 0060S	0280E 031	SE
		GRAHAM	A LODE CLAIM	2010	02/16/2008	14 0060S	0280E 032	SW
AMC391615	JOSE 39	GRAHAM	A LODE CLAIM	2010	02/16/2008	14 0060S	0280E 031	SE
		GRAHAM	A LODE CLAIM	2010	02/16/2008	14 0060S	0280E 032	SW
AMC391616	JOSE 41	GRAHAM	A LODE CLAIM	2010	02/16/2008	14 0060S	0280E 031	SE
		GRAHAM	A LODE CLAIM	2010	02/16/2008	14 0060S	0280E 032	SW
AMC391617	JOSE 43	GRAHAM	A LODE CLAIM	2010	02/05/2008	14 0060S	0280E 031	SE
		GRAHAM	A LODE CLAIM	2010	02/05/2008	14 0060S	0280E 032	SW
AMC391618	JOSE 44	GRAHAM	A LODE CLAIM	2010	02/05/2008	14 0060S	0280E 031	SE
		GRAHAM	A LODE CLAIM	2010	02/05/2008	14 0070S	0280E 006	NE
AMC391619	JOSE 45	GRAHAM	A LODE CLAIM	2010	02/05/2008	14 0060S	0280E 031	SE
		GRAHAM	A LODE CLAIM	2010	02/05/2008	14 0060S	0280E 032	SW
		GRAHAM	A LODE CLAIM	2010	02/05/2008	14 0070S	0280E 005	NW
		GRAHAM	A LODE CLAIM	2010	02/05/2008	14 0070S	0280E 006	NE
AMC391620	JOSE 46	GRAHAM	A LODE CLAIM	2010	02/05/2008	14 0070S	0280E 006	NE
AMC391621	JOSE 47	GRAHAM	A LODE CLAIM	2010	02/05/2008	14 0070S	0280E 005	NW
		GRAHAM	A LODE CLAIM	2010	02/05/2008	14 0070S	0280E 006	NE
AMC391622	JOSE 48	GRAHAM	A LODE CLAIM	2010	02/05/2008	14 0070S	0280E 006	NE
AMC391623	JOSE 49	GRAHAM	A LODE CLAIM	2010	02/05/2008	14 0070S	0280E 005	NW
		GRAHAM	A LODE CLAIM	2010	02/05/2008	14 0070S	0280E 006	NE

15

Millrock Alaska LLC  
P.O. Box 200867  
Anchorage, Alaska 99520

EXHIBIT A

RECEIVED  
ALASKA STATE OFFICE

NO. OF CLAIMS 17  
AMOUNT 95480  
RECEIPT NO. 2177096  
INIT. AC

\*\* BLM-ASO\*\*

<u>Serial No</u>	<u>Claim Name/Number</u>	<u>County</u>	<u>Claim Type</u>	<u>Last A Yr</u>	<u>Mc Loc Dt</u>	<u>Mr Twn Rng Sec</u>	<u>Subdiv</u>
AMC391624	JOSE 50	GRAHAM	A LODE CLAIM	2010	02/05/2008	14 0070S 0280E 006	SE
AMC391625	JOSE 51	GRAHAM	A LODE CLAIM	2010	02/05/2008	14 0070S 0280E 005	SW
		GRAHAM	A LODE CLAIM	2010	02/05/2008	14 0070S 0280E 006	SE
AMC391626	JOSE 52	GRAHAM	A LODE CLAIM	2010	02/05/2008	14 0070S 0280E 006	SE
		GRAHAM	A LODE CLAIM	2010	02/05/2008	14 0070S 0280E 007	NE
AMC391627	JOSE 53	GRAHAM	A LODE CLAIM	2010	02/05/2008	14 0070S 0280E 005	SW
		GRAHAM	A LODE CLAIM	2010	02/05/2008	14 0070S 0280E 006	SE
		GRAHAM	A LODE CLAIM	2010	02/05/2008	14 0070S 0280E 007	NE
		GRAHAM	A LODE CLAIM	2010	02/05/2008	14 0070S 0280E 008	NW
AMC391628	JOSE 54	GRAHAM	A LODE CLAIM	2010	02/05/2008	14 0070S 0280E 007	NE
AMC391629	JOSE 55	GRAHAM	A LODE CLAIM	2010	02/05/2008	14 0070S 0280E 007	NE
		GRAHAM	A LODE CLAIM	2010	02/05/2008	14 0070S 0280E 008	NW
AMC391630	JOSE 56	GRAHAM	A LODE CLAIM	2010	02/05/2008	14 0070S 0280E 007	NE
AMC391631	JOSE 57	GRAHAM	A LODE CLAIM	2010	02/05/2008	14 0070S 0280E 007	NE
		GRAHAM	A LODE CLAIM	2010	02/05/2008	14 0070S 0280E 008	NW
AMC391632	JOSE 58	GRAHAM	A LODE CLAIM	2010	02/05/2008	14 0070S 0280E 007	NE
AMC391633	JOSE 59	GRAHAM	A LODE CLAIM	2010	02/05/2008	14 0070S 0280E 007	NE
		GRAHAM	A LODE CLAIM	2010	02/05/2008	14 0070S 0280E 008	NW
AMC391634	JOSE 60	GRAHAM	A LODE CLAIM	2010	02/05/2008	14 0070S 0280E 007	NE
AMC391635	JOSE 61	GRAHAM	A LODE CLAIM	2010	02/05/2008	14 0070S 0280E 007	NE
		GRAHAM	A LODE CLAIM	2010	02/05/2008	14 0070S 0280E 008	NW
AMC391636	JOSE 62	GRAHAM	A LODE CLAIM	2010	02/05/2008	14 0070S 0280E 007	NE SE
AMC391637	JOSE 63	GRAHAM	A LODE CLAIM	2010	02/05/2008	14 0070S 0280E 007	SE
AMC391638	JOSE 64	GRAHAM	A LODE CLAIM	2010	02/07/2008	14 0060S 0280E 032	NE NW
AMC391639	JOSE 65	GRAHAM	A LODE CLAIM	2010	02/07/2008	14 0060S 0280E 032	NW
AMC391640	JOSE 66	GRAHAM	A LODE CLAIM	2010	02/07/2008	14 0060S 0280E 032	NE NW

RECEIVED  
JUL 25 A 10:25  
PHOENIX, ARIZONA

17

Millrock Alaska LLC  
 P.O. Box 200867  
 Anchorage, Alaska 99520

EXHIBIT A

NO. OF CLAIMS 28  
 AMOUNT 95480  
 RECEIPT NO. 2177096  
 INIT. JC

\*\* BLM-ASO\*\*

RECEIVED  
 STATE OFFICE

2010 JUL 26 A 10: D6  
 PHOENIX, ARIZONA

<u>Serial No</u>	<u>Claim Name/Number</u>	<u>County</u>	<u>Claim Type</u>	<u>Last A Yr</u>	<u>Mc Loc Dt</u>	<u>Mr Twn Rng Sec</u>	<u>Subdiv</u>
AMC391641	JOSE 67	GRAHAM	A LODE CLAIM	2010	02/07/2008	14 0060S 0280E 032	NW
AMC391642	JOSE 68	GRAHAM	A LODE CLAIM	2010	02/07/2008	14 0060S 0280E 032	NE NW
AMC391643	JOSE 69	GRAHAM	A LODE CLAIM	2010	02/07/2008	14 0060S 0280E 032	SW
AMC391644	JOSE 70	GRAHAM	A LODE CLAIM	2010	02/07/2008	14 0060S 0280E 032	SW SE
AMC391645	JOSE 71	GRAHAM	A LODE CLAIM	2010	02/07/2008	14 0060S 0280E 032	SW
AMC391646	JOSE 72	GRAHAM	A LODE CLAIM	2010	02/07/2008	14 0060S 0280E 032	SW SE
AMC391647	JOSE 73	GRAHAM	A LODE CLAIM	2010	02/07/2008	14 0060S 0280E 032	SW
AMC391648	JOSE 74	GRAHAM	A LODE CLAIM	2010	02/07/2008	14 0060S 0280E 032	SW SE
AMC391649	JOSE 75	GRAHAM	A LODE CLAIM	2010	02/07/2008	14 0060S 0280E 032	SW
AMC391650	JOSE 76	GRAHAM	A LODE CLAIM	2010	02/07/2008	14 0060S 0280E 032	SW SE
AMC391651	JOSE 77	GRAHAM	A LODE CLAIM	2010	02/07/2008	14 0060S 0280E 032	SW
		GRAHAM	A LODE CLAIM	2010	02/07/2008	14 0070S 0280E 005	NW
AMC391652	JOSE 87	GRAHAM	A LODE CLAIM	2010	02/07/2008	14 0070S 0280E 008	NW
AMC391653	JOSE 78	GRAHAM	A LODE CLAIM	2010	02/07/2008	14 0060S 0280E 032	SW SE
		GRAHAM	A LODE CLAIM	2010	02/07/2008	14 0070S 0280E 005	NE
AMC391654	JOSE 79	GRAHAM	A LODE CLAIM	2010	02/07/2008	14 0070S 0280E 005	NW
AMC391655	JOSE 80	GRAHAM	A LODE CLAIM	2010	02/07/2008	14 0070S 0280E 005	NE
AMC391656	JOSE 81	GRAHAM	A LODE CLAIM	2010	02/07/2008	14 0070S 0280E 005	NW
AMC391657	JOSE 82	GRAHAM	A LODE CLAIM	2010	02/07/2008	14 0070S 0280E 005	NE
AMC391658	JOSE 83	GRAHAM	A LODE CLAIM	2010	02/07/2008	14 0070S 0280E 005	SW
AMC391659	JOSE 84	GRAHAM	A LODE CLAIM	2010	02/07/2008	14 0070S 0280E 005	SE
AMC391660	JOSE 85	GRAHAM	A LODE CLAIM	2010	02/07/2008	14 0070S 0280E 005	SW
		GRAHAM	A LODE CLAIM	2010	02/07/2008	14 0070S 0280E 008	NW
AMC391661	JOSE 86	GRAHAM	A LODE CLAIM	2010	02/07/2008	14 0070S 0280E 005	SE
		GRAHAM	A LODE CLAIM	2010	02/07/2008	14 0070S 0280E 008	NE
AMC391662	JOSE 88	GRAHAM	A LODE CLAIM	2010	02/07/2008	14 0070S 0280E 008	NE

Millrock Alaska LLC  
P.O. Box 200867  
Anchorage, Alaska 99520

EXHIBIT A

NO. OF CLAIMS 28  
AMOUNT 95480  
RECEIPT NO. 2177096  
INIT. AC  
\*\* BLM-ASO\*\*

RECEIVED  
NATIONAL STATES OFFICE

25 A 10: 2b

PHOENIX, ARIZONA

<u>Serial No</u>	<u>Claim Name/Number</u>	<u>County</u>	<u>D</u>	<u>Claim Type</u>	<u>Last</u> <u>A Yr</u>	<u>Mc</u>	<u>Loc</u>	<u>Dt</u>	<u>Mr</u>	<u>Tw</u>	<u>Rng</u>	<u>Sec</u>	<u>Subdiv</u>
AMC391663	JOSE 89	GRAHAM	A	LODE CLAIM	2010	02/07/2008	14	0070S	0280E	008			NW
AMC391664	JOSE 90	GRAHAM	A	LODE CLAIM	2010	02/07/2008	14	0070S	0280E	008			NW
AMC391665	JOSE 91	GRAHAM	A	LODE CLAIM	2010	02/07/2008	14	0070S	0280E	008			NW
AMC391666	JOSE 92	GRAHAM	A	LODE CLAIM	2010	02/09/2008	14	0060S	0280E	028			SW
		GRAHAM	A	LODE CLAIM	2010	02/09/2008	14	0060S	0280E	033			NW
AMC391667	JOSE 93	GRAHAM	A	LODE CLAIM	2010	02/09/2008	14	0060S	0280E	032			NE
AMC391668	JOSE 94	GRAHAM	A	LODE CLAIM	2010	02/09/2008	14	0060S	0280E	033			NW
AMC391669	JOSE 95	GRAHAM	A	LODE CLAIM	2010	02/09/2008	14	0060S	0280E	032			NE
AMC391670	JOSE 96	GRAHAM	A	LODE CLAIM	2010	02/09/2008	14	0060S	0280E	033			NW
AMC391671	JOSE 97	GRAHAM	A	LODE CLAIM	2010	02/09/2008	14	0060S	0280E	032			NE
AMC391672	JOSE 98	GRAHAM	A	LODE CLAIM	2010	02/09/2008	14	0060S	0280E	033			NW
AMC391673	JOSE 99	GRAHAM	A	LODE CLAIM	2010	02/09/2008	14	0060S	0280E	032			NE
AMC391674	JOSE 100	GRAHAM	A	LODE CLAIM	2010	02/09/2008	14	0060S	0280E	033			NW
AMC391675	JOSE 101	GRAHAM	A	LODE CLAIM	2010	02/09/2008	14	0060S	0280E	032			SE
AMC391676	JOSE 102	GRAHAM	A	LODE CLAIM	2010	02/09/2008	14	0060S	0280E	033			SW
AMC391677	JOSE 103	GRAHAM	A	LODE CLAIM	2010	02/09/2008	14	0060S	0280E	032			SE
AMC391678	JOSE 104	GRAHAM	A	LODE CLAIM	2010	02/09/2008	14	0060S	0280E	033			SW
AMC391679	JOSE 105	GRAHAM	A	LODE CLAIM	2010	02/09/2008	14	0060S	0280E	032			SE
AMC391680	JOSE 106	GRAHAM	A	LODE CLAIM	2010	02/09/2008	14	0060S	0280E	033			SW
AMC391681	JOSE 107	GRAHAM	A	LODE CLAIM	2010	02/09/2008	14	0060S	0280E	032			SE
AMC391682	JOSE 108	GRAHAM	A	LODE CLAIM	2010	02/09/2008	14	0060S	0280E	033			SW
AMC391683	JOSE 109	GRAHAM	A	LODE CLAIM	2010	02/09/2008	14	0060S	0280E	032			SE
		GRAHAM	A	LODE CLAIM	2010	02/09/2008	14	0070S	0280E	004			NW
		GRAHAM	A	LODE CLAIM	2010	02/09/2008	14	0070S	0280E	005			NE
AMC391684	JOSE 110	GRAHAM	A	LODE CLAIM	2010	02/09/2008	14	0060S	0280E	033			SW
		GRAHAM	A	LODE CLAIM	2010	02/09/2008	14	0070S	0280E	004			NW

22

Millrock Alaska LLC  
P.O. Box 200867  
Anchorage, Alaska 99520

EXHIBIT A

NO. OF CLAIMS 16  
AMOUNT 95480  
RECEIPT NO. 2177096  
INIT. AC  
**\*\* BLM-ASO\*\***

RECEIVED  
BLM STATE OFFICE  
2010 JUL 26 AM  
PHOENIX, ARIZONA

<u>Serial No</u>	<u>Claim Name/Number</u>	<u>County</u>	<u>D</u>	<u>Claim Type</u>	<u>Last</u>	<u>Mc</u>	<u>Loc</u>	<u>Dt</u>	<u>Mr</u>	<u>Twn</u>	<u>Rng</u>	<u>Sec</u>	<u>Subdiv</u>
AMC391685	JOSE 111	GRAHAM		A	LODE CLAIM	2010	02/09/2008	14	0070S	0280E	004	NW	
		GRAHAM		A	LODE CLAIM	2010	02/09/2008	14	0070S	0280E	005	NE	
AMC391686	JOSE 112	GRAHAM		A	LODE CLAIM	2010	02/09/2008	14	0070S	0280E	004	NW	
AMC391687	JOSE 113	GRAHAM		A	LODE CLAIM	2010	02/09/2008	14	0070S	0280E	004	NW	
		GRAHAM		A	LODE CLAIM	2010	02/09/2008	14	0070S	0280E	005	NE	
AMC391688	JOSE 114	GRAHAM		A	LODE CLAIM	2010	02/09/2008	14	0070S	0280E	004	NW	
AMC391689	JOSE 115	GRAHAM		A	LODE CLAIM	2010	02/09/2008	14	0070S	0280E	004	NW	
		GRAHAM		A	LODE CLAIM	2010	02/09/2008	14	0070S	0280E	005	NE	
AMC391690	JOSE 116	GRAHAM		A	LODE CLAIM	2010	02/09/2008	14	0070S	0280E	004	NW	
AMC391691	JOSE 117	GRAHAM		A	LODE CLAIM	2010	02/09/2008	14	0070S	0280E	004	NW SW	
		GRAHAM		A	LODE CLAIM	2010	02/09/2008	14	0070S	0280E	005	NE SE	
AMC391692	JOSE 118	GRAHAM		A	LODE CLAIM	2010	02/09/2008	14	0070S	0280E	004	NW SW	
AMC391693	JOSE 119	GRAHAM		A	LODE CLAIM	2010	02/09/2008	14	0070S	0280E	004	SW	
		GRAHAM		A	LODE CLAIM	2010	02/09/2008	14	0070S	0280E	005	SE	
AMC391694	JOSE 120	GRAHAM		A	LODE CLAIM	2010	02/09/2008	14	0070S	0280E	004	SW	
AMC391695	JOSE 121	GRAHAM		A	LODE CLAIM	2010	02/09/2008	14	0070S	0280E	004	SW	
		GRAHAM		A	LODE CLAIM	2010	02/09/2008	14	0070S	0280E	005	SE	
AMC391696	JOSE 122	GRAHAM		A	LODE CLAIM	2010	02/09/2008	14	0070S	0280E	004	SW	
AMC391697	JOSE 123	GRAHAM		A	LODE CLAIM	2010	02/09/2008	14	0070S	0280E	004	SW	
		GRAHAM		A	LODE CLAIM	2010	02/09/2008	14	0070S	0280E	005	SE	
AMC391698	JOSE 124	GRAHAM		A	LODE CLAIM	2010	02/09/2008	14	0070S	0280E	004	SW	
AMC391699	JOSE 125	GRAHAM		A	LODE CLAIM	2010	02/09/2008	14	0070S	0280E	004	SW	
		GRAHAM		A	LODE CLAIM	2010	02/09/2008	14	0070S	0280E	005	SE	
		GRAHAM		A	LODE CLAIM	2010	02/09/2008	14	0070S	0280E	008	NE	
		GRAHAM		A	LODE CLAIM	2010	02/09/2008	14	0070S	0280E	009	NW	
AMC391700	JOSE 126	GRAHAM		A	LODE CLAIM	2010	02/09/2008	14	0070S	0280E	004	SW	

16

Millrock Alaska LLC  
P.O. Box 200867  
Anchorage, Alaska 99520

EXHIBIT A

NO. OF CLAIMS 27  
AMOUNT 95480  
RECEIPT NO. 2177096  
INIT. sc  
**\*\* BLM-ASO\*\***

RECEIVED  
ALASKA STATE OFFICE  
2010 JUL 26 A 10 26  
PHOENIX, ARIZONA

<u>Serial No</u>	<u>Claim Name/Number</u>	<u>County</u>	<u>D</u>	<u>Claim Type</u>	<u>Last</u> <u>A Yr</u>	<u>Mc</u>	<u>Loc</u>	<u>Dt</u>	<u>Mr</u>	<u>Twn</u>	<u>Rng</u>	<u>Sec</u>	<u>Subdiv</u>
		GRAHAM	2010 JUL 26 A 10 26	LODE CLAIM	2010	02/09/2008	14	0070S	0280E	009		NW	
AMC391701	JOSE 127	GRAHAM		A LODE CLAIM	2010	02/09/2008	14	0070S	0280E	008		NE	
		GRAHAM		A LODE CLAIM	2010	02/09/2008	14	0070S	0280E	009		NW	
AMC391702	JOSE 128	GRAHAM		A LODE CLAIM	2010	02/09/2008	14	0070S	0280E	009		NW	
AMC391703	JOSE 129	GRAHAM		A LODE CLAIM	2010	02/16/2008	14	0060S	0280E	028		NE NW SW SE	
AMC391704	JOSE 130	GRAHAM		A LODE CLAIM	2010	02/16/2008	14	0060S	0280E	028		SW SE	
AMC391705	JOSE 131	GRAHAM		A LODE CLAIM	2010	02/10/2008	14	0060S	0280E	028		SW SE	
AMC391706	JOSE 132	GRAHAM		A LODE CLAIM	2010	02/10/2008	14	0060S	0280E	028		SE	
AMC391707	JOSE 133	GRAHAM		A LODE CLAIM	2010	02/10/2008	14	0060S	0280E	028		SW SE	
AMC391708	JOSE 134	GRAHAM		A LODE CLAIM	2010	02/10/2008	14	0060S	0280E	028		SE	
AMC391709	JOSE 135	GRAHAM		A LODE CLAIM	2010	02/10/2008	14	0060S	0280E	028		SW SE	
		GRAHAM		A LODE CLAIM	2010	02/10/2008	14	0060S	0280E	033		NE NW	
AMC391710	JOSE 136	GRAHAM		A LODE CLAIM	2010	02/10/2008	14	0060S	0280E	028		SE	
		GRAHAM		A LODE CLAIM	2010	02/10/2008	14	0060S	0280E	033		NE	
AMC391711	JOSE 137	GRAHAM		A LODE CLAIM	2010	02/10/2008	14	0060S	0280E	033		NE NW	
AMC391712	JOSE 138	GRAHAM		A LODE CLAIM	2010	02/10/2008	14	0060S	0280E	033		NE	
AMC391713	JOSE 139	GRAHAM		A LODE CLAIM	2010	02/10/2008	14	0060S	0280E	033		NE NW	
AMC391714	JOSE 140	GRAHAM		A LODE CLAIM	2010	02/10/2008	14	0060S	0280E	033		NE	
AMC391715	JOSE 141	GRAHAM		A LODE CLAIM	2010	02/10/2008	14	0060S	0280E	033		NE NW	
AMC391716	JOSE 142	GRAHAM		A LODE CLAIM	2010	02/10/2008	14	0060S	0280E	033		NE	
AMC391717	JOSE 143	GRAHAM		A LODE CLAIM	2010	02/10/2008	14	0060S	0280E	033		NE NW	
AMC391718	JOSE 144	GRAHAM		A LODE CLAIM	2010	02/10/2008	14	0060S	0280E	033		NE	
AMC391719	JOSE 145	GRAHAM		A LODE CLAIM	2010	02/10/2008	14	0060S	0280E	033		SW SE	
AMC391720	JOSE 146	GRAHAM		A LODE CLAIM	2010	02/10/2008	14	0060S	0280E	033		SE	
AMC391721	JOSE 147	GRAHAM		A LODE CLAIM	2010	02/10/2008	14	0060S	0280E	033		SW SE	
AMC391722	JOSE 148	GRAHAM		A LODE CLAIM	2010	02/10/2008	14	0060S	0280E	033		SE	

22

Millrock Alaska LLC  
P.O. Box 200867  
Anchorage, Alaska 99520

EXHIBIT A

NO. OF CLAIMS 28  
AMOUNT 95480  
RECEIPT NO. 2177096  
INIT. AC

\*\* BLM-ASO\*\*

RECEIVED  
BLM AZ STATE OFFICE

2010 JUL 26 A 10:26

PHOENIX, ARIZONA

Serial No	Claim Name/Number	County	D	Claim Type	Last		Mr	Twn	Rng	Sec	Subdiv
					A Yr	Mc Loc Dt					
AMC391723	JOSE 149	GRAHAM	A	LODE CLAIM	2010	02/10/2008	14	0060S	0280E	033	SW SE
AMC391724	JOSE 150	GRAHAM	A	LODE CLAIM	2010	02/10/2008	14	0060S	0280E	033	SE
AMC391725	JOSE 151	GRAHAM	A	LODE CLAIM	2010	02/10/2008	14	0060S	0280E	033	SW SE
AMC391726	JOSE 152	GRAHAM	A	LODE CLAIM	2010	02/10/2008	14	0060S	0280E	033	SE
AMC391727	JOSE 153	GRAHAM	A	LODE CLAIM	2010	02/10/2008	14	0060S	0280E	033	SW SE
		GRAHAM	A	LODE CLAIM	2010	02/10/2008	14	0070S	0280E	004	NE NW
AMC391728	JOSE 154	GRAHAM	A	LODE CLAIM	2010	02/10/2008	14	0060S	0280E	033	SE
		GRAHAM	A	LODE CLAIM	2010	02/10/2008	14	0070S	0280E	004	NE
AMC391729	JOSE 155	GRAHAM	A	LODE CLAIM	2010	02/10/2008	14	0070S	0280E	004	NE NW
AMC391730	JOSE 156	GRAHAM	A	LODE CLAIM	2010	02/10/2008	14	0070S	0280E	004	NE
AMC391731	JOSE 157	GRAHAM	A	LODE CLAIM	2010	02/10/2008	14	0070S	0280E	004	NE NW
AMC391732	JOSE 158	GRAHAM	A	LODE CLAIM	2010	02/10/2008	14	0070S	0280E	004	NE
AMC391733	JOSE 159	GRAHAM	A	LODE CLAIM	2010	02/10/2008	14	0070S	0280E	004	NE NW
AMC391734	JOSE 160	GRAHAM	A	LODE CLAIM	2010	02/10/2008	14	0070S	0280E	004	NE
AMC391735	JOSE 161	GRAHAM	A	LODE CLAIM	2010	02/10/2008	14	0070S	0280E	004	NE NW SW SE
AMC391736	JOSE 162	GRAHAM	A	LODE CLAIM	2010	02/10/2008	14	0070S	0280E	004	NE SE
AMC391737	JOSE 163	GRAHAM	A	LODE CLAIM	2010	02/10/2008	14	0070S	0280E	004	SW SE
AMC391738	JOSE 164	GRAHAM	A	LODE CLAIM	2010	02/10/2008	14	0070S	0280E	004	SE
AMC391739	JOSE 165	GRAHAM	A	LODE CLAIM	2010	02/10/2008	14	0070S	0280E	004	SW SE
AMC391740	JOSE 166	GRAHAM	A	LODE CLAIM	2010	02/10/2008	14	0070S	0280E	004	SE
AMC391741	JOSE 167	GRAHAM	A	LODE CLAIM	2010	02/10/2008	14	0070S	0280E	004	SW SE
AMC391742	JOSE 168	GRAHAM	A	LODE CLAIM	2010	02/10/2008	14	0070S	0280E	004	SE
AMC391743	JOSE 169	GRAHAM	A	LODE CLAIM	2010	02/10/2008	14	0070S	0280E	004	SW SE
		GRAHAM	A	LODE CLAIM	2010	02/10/2008	14	0070S	0280E	009	NE NW
AMC391744	JOSE 170	GRAHAM	A	LODE CLAIM	2010	02/10/2008	14	0070S	0280E	004	SE
		GRAHAM	A	LODE CLAIM	2010	02/10/2008	14	0070S	0280E	009	NE

22

Millrock Alaska LLC  
P.O. Box 200867  
Anchorage, Alaska 99520

EXHIBIT A

NO. OF CLAIMS 16  
AMOUNT 95480  
RECEIPT NO. 2177096  
INIT. AC  
\*\* BLM-ASO\*\*

RECEIVED  
BLM STATE OFFICE  
2010 JUL 26 AM 10:28  
PHOENIX, ARIZONA

<u>Serial No</u>	<u>Claim Name/Number</u>	<u>County</u>	<u>D Claim Type</u>	<u>Last A Yr</u>	<u>Mc Loc Dt</u>	<u>Mr Twn Rng Sec</u>	<u>Subdiv</u>
AMC391745	JOSE 171	GRAHAM	A LODE CLAIM	2010	02/10/2008	14 0070S 0280E 009	NE NW
AMC391746	JOSE 172	GRAHAM	A LODE CLAIM	2010	02/10/2008	14 0070S 0280E 009	NE
AMC391747	JOSE 173	GRAHAM	A LODE CLAIM	2010	02/10/2008	14 0060S 0280E 027	NW SW
		GRAHAM	A LODE CLAIM	2010	02/10/2008	14 0060S 0280E 028	NE SE
AMC391748	JOSE 174	GRAHAM	A LODE CLAIM	2010	02/10/2008	14 0060S 0280E 027	NW SW
AMC391749	JOSE 175	GRAHAM	A LODE CLAIM	2010	02/10/2008	14 0060S 0280E 027	SW
		GRAHAM	A LODE CLAIM	2010	02/10/2008	14 0060S 0280E 028	SE
AMC391750	JOSE 176	GRAHAM	A LODE CLAIM	2010	02/10/2008	14 0060S 0280E 027	SW
AMC391751	JOSE 177	GRAHAM	A LODE CLAIM	2010	02/10/2008	14 0060S 0280E 027	SW
		GRAHAM	A LODE CLAIM	2010	02/10/2008	14 0060S 0280E 028	SE
AMC391752	JOSE 178	GRAHAM	A LODE CLAIM	2010	02/10/2008	14 0060S 0280E 027	SW
AMC391753	JOSE 179	GRAHAM	A LODE CLAIM	2010	02/10/2008	14 0060S 0280E 027	SW
		GRAHAM	A LODE CLAIM	2010	02/10/2008	14 0060S 0280E 028	SE
AMC391754	JOSE 180	GRAHAM	A LODE CLAIM	2010	02/10/2008	14 0060S 0280E 027	SW
AMC391755	JOSE 181	GRAHAM	A LODE CLAIM	2010	02/09/2008	14 0060S 0280E 027	SW
		GRAHAM	A LODE CLAIM	2010	02/09/2008	14 0060S 0280E 028	SE
		GRAHAM	A LODE CLAIM	2010	02/09/2008	14 0060S 0280E 033	NE
		GRAHAM	A LODE CLAIM	2010	02/09/2008	14 0060S 0280E 034	NW
AMC391756	JOSE 182	GRAHAM	A LODE CLAIM	2010	02/09/2008	14 0060S 0280E 027	SW
		GRAHAM	A LODE CLAIM	2010	02/09/2008	14 0060S 0280E 034	NW
AMC391757	JOSE 183	GRAHAM	A LODE CLAIM	2010	02/09/2008	14 0060S 0280E 033	NE
		GRAHAM	A LODE CLAIM	2010	02/09/2008	14 0060S 0280E 034	NW
AMC391758	JOSE 184	GRAHAM	A LODE CLAIM	2010	02/09/2008	14 0060S 0280E 034	NW
AMC391759	JOSE 185	GRAHAM	A LODE CLAIM	2010	02/09/2008	14 0060S 0280E 033	NE
		GRAHAM	A LODE CLAIM	2010	02/09/2008	14 0060S 0280E 034	NW
AMC391760	JOSE 186	GRAHAM	A LODE CLAIM	2010	02/09/2008	14 0060S 0280E 034	NW

16



Millrock Alaska LLC  
 P.O. Box 200867  
 Anchorage, Alaska 99520

EXHIBIT A

NO. OF CLAIMS 15  
 AMOUNT 95480  
 RECEIPT NO. 2127096  
 INIT. AC

RECEIVED  
 ALASKA STATE OFFICE

\*\* BLM-ASO\*\*

<u>Serial No</u>	<u>Claim Name/Number</u>	<u>County</u>	<u>D</u>	<u>Claim Type</u>	<u>Last</u>	<u>A Yr</u>	<u>Mc</u>	<u>Loc</u>	<u>Dt</u>	<u>Mr</u>	<u>Twn</u>	<u>Rng</u>	<u>Sec</u>	<u>Subdiv</u>
AMC391761	JOSE 187	GRAHAM	A	LODE CLAIM	2010	02/09/2008	14	0060S	0280E	033				NE
		GRAHAM	A	LODE CLAIM	2010	02/09/2008	14	0060S	0280E	034				NW
AMC391762	JOSE 188	GRAHAM	A	LODE CLAIM	2010	02/09/2008	14	0060S	0280E	034				NW
AMC391763	JOSE 189	GRAHAM	A	LODE CLAIM	2010	02/09/2008	14	0060S	0280E	033				NE
		GRAHAM	A	LODE CLAIM	2010	02/09/2008	14	0060S	0280E	034				NW
AMC391764	JOSE 190	GRAHAM	A	LODE CLAIM	2010	02/09/2008	14	0060S	0280E	034				NW
AMC391765	JOSE 191	GRAHAM	A	LODE CLAIM	2010	02/09/2008	14	0060S	0280E	033				SE
		GRAHAM	A	LODE CLAIM	2010	02/09/2008	14	0060S	0280E	034				SW
AMC391766	JOSE 192	GRAHAM	A	LODE CLAIM	2010	02/09/2008	14	0060S	0280E	034				SW
AMC391767	JOSE 193	GRAHAM	A	LODE CLAIM	2010	02/09/2008	14	0060S	0280E	033				SE
		GRAHAM	A	LODE CLAIM	2010	02/09/2008	14	0060S	0280E	034				SW
AMC391768	JOSE 194	GRAHAM	A	LODE CLAIM	2010	02/09/2008	14	0060S	0280E	034				SW
AMC391769	JOSE 195	GRAHAM	A	LODE CLAIM	2010	02/09/2008	14	0060S	0280E	033				SE
		GRAHAM	A	LODE CLAIM	2010	02/09/2008	14	0060S	0280E	034				SW
AMC391770	JOSE 196	GRAHAM	A	LODE CLAIM	2010	02/09/2008	14	0060S	0280E	034				SW
AMC391771	JOSE 197	GRAHAM	A	LODE CLAIM	2010	02/09/2008	14	0060S	0280E	033				SE
		GRAHAM	A	LODE CLAIM	2010	02/09/2008	14	0060S	0280E	034				SW
AMC391772	JOSE 198	GRAHAM	A	LODE CLAIM	2010	02/09/2008	14	0060S	0280E	034				SW
AMC391773	JOSE 199	GRAHAM	A	LODE CLAIM	2010	02/09/2008	14	0060S	0280E	033				SE
		GRAHAM	A	LODE CLAIM	2010	02/09/2008	14	0060S	0280E	034				SW
		GRAHAM	A	LODE CLAIM	2010	02/09/2008	14	0070S	0280E	003				NW
		GRAHAM	A	LODE CLAIM	2010	02/09/2008	14	0070S	0280E	004				NE
AMC391774	JOSE 200	GRAHAM	A	LODE CLAIM	2010	02/09/2008	14	0060S	0280E	034				SW
		GRAHAM	A	LODE CLAIM	2010	02/09/2008	14	0070S	0280E	003				NW
AMC391775	JOSE 201	GRAHAM	A	LODE CLAIM	2010	02/09/2008	14	0070S	0280E	003				NW
		GRAHAM	A	LODE CLAIM	2010	02/09/2008	14	0070S	0280E	004				NE

2010 JUL 25 A 10:28

PHOENIX, ARIZONA

15

Millrock Alaska LLC  
P.O. Box 200867  
Anchorage, Alaska 99520

EXHIBIT A

NO. OF CLAIMS 16  
AMOUNT 95480  
RECEIPT NO. 2177096  
INIT. AK

RECEIVED  
LAND STATE OFFICE

2010 JUL 25

PHOENIX, ARIZONA

Serial No	Claim Name/Number	County	D	Claim Type	Last A Yr	Mc Loc Dt	** BLM-ASO**				Subdiv
							Mr	Twn	Rng	Sec	
AMC391776	JOSE 202	GRAHAM	A	LODE CLAIM	2010	02/09/2008	14	0070S	0280E	003	NW
AMC391777	JOSE 203	GRAHAM	A	LODE CLAIM	2010	02/09/2008	14	0070S	0280E	003	NW
		GRAHAM	A	LODE CLAIM	2010	02/09/2008	14	0070S	0280E	004	NE
AMC391778	JOSE 204	GRAHAM	A	LODE CLAIM	2010	02/09/2008	14	0070S	0280E	003	NW
AMC391779	JOSE 205	GRAHAM	A	LODE CLAIM	2010	02/09/2008	14	0070S	0280E	003	NW
		GRAHAM	A	LODE CLAIM	2010	02/09/2008	14	0070S	0280E	004	NE
AMC391780	JOSE 206	GRAHAM	A	LODE CLAIM	2010	02/09/2008	14	0070S	0280E	003	NW
AMC391781	JOSE 207	GRAHAM	A	LODE CLAIM	2010	02/09/2008	14	0070S	0280E	003	NW SW
		GRAHAM	A	LODE CLAIM	2010	02/09/2008	14	0070S	0280E	004	NE SE
AMC391782	JOSE 208	GRAHAM	A	LODE CLAIM	2010	02/09/2008	14	0070S	0280E	003	NW SW
AMC391783	JOSE 209	GRAHAM	A	LODE CLAIM	2010	02/09/2008	14	0070S	0280E	003	SW
		GRAHAM	A	LODE CLAIM	2010	02/09/2008	14	0070S	0280E	004	SE
AMC391784	JOSE 210	GRAHAM	A	LODE CLAIM	2010	02/09/2008	14	0070S	0280E	003	SW
AMC391785	JOSE 211	GRAHAM	A	LODE CLAIM	2010	02/09/2008	14	0070S	0280E	003	SW
		GRAHAM	A	LODE CLAIM	2010	02/09/2008	14	0070S	0280E	004	SE
AMC391786	JOSE 212	GRAHAM	A	LODE CLAIM	2010	02/09/2008	14	0070S	0280E	003	SW
AMC391787	JOSE 213	GRAHAM	A	LODE CLAIM	2010	02/09/2008	14	0070S	0280E	003	SW
		GRAHAM	A	LODE CLAIM	2010	02/09/2008	14	0070S	0280E	004	SE
AMC391788	JOSE 214	GRAHAM	A	LODE CLAIM	2010	02/09/2008	14	0070S	0280E	003	SW
AMC391789	JOSE 215	GRAHAM	A	LODE CLAIM	2010	02/09/2008	14	0070S	0280E	003	SW
		GRAHAM	A	LODE CLAIM	2010	02/09/2008	14	0070S	0280E	004	SE
		GRAHAM	A	LODE CLAIM	2010	02/09/2008	14	0070S	0280E	009	NE
		GRAHAM	A	LODE CLAIM	2010	02/09/2008	14	0070S	0280E	010	NW
AMC391790	JOSE 216	GRAHAM	A	LODE CLAIM	2010	02/09/2008	14	0070S	0280E	003	SW
		GRAHAM	A	LODE CLAIM	2010	02/09/2008	14	0070S	0280E	010	NW
AMC391791	JOSE 217	GRAHAM	A	LODE CLAIM	2010	02/09/2008	14	0070S	0280E	009	NE

16

Millrock Alaska LLC  
 P.O. Box 200867  
 Anchorage, Alaska 99520

EXHIBIT A

NO. OF CLAIMS 23  
 AMOUNT 95480  
 RECEIPT NO. 2177096  
 INIT. JK  
 \*\* BLM-ASO\*\*

RECEIVED  
 LMAZ STATE OFFICE  
 2010 JUL 26 A 10:26  
 PHOENIX, ARIZONA

<u>Serial No</u>	<u>Claim Name/Number</u>	<u>County</u>	<u>D</u>	<u>Claim Type</u>	<u>Last</u>	<u>A Yr</u>	<u>Mc</u>	<u>Loc</u>	<u>Dt</u>	<u>Mr</u>	<u>Twn</u>	<u>Rng</u>	<u>Sec</u>	<u>Subdiv</u>
AMC391792	JOSE 218	GRAHAM	A	LODE CLAIM	2010	02/09/2008	14	0070S	0280E	010	NW			
AMC391793	JOSE 219	GRAHAM	A	LODE CLAIM	2010	02/09/2008	14	0070S	0280E	010	NW			
AMC391794	JOSE 220	GRAHAM	A	LODE CLAIM	2010	02/12/2008	14	0060S	0280E	027	NE	NW	SW	SE
AMC391795	JOSE 221	GRAHAM	A	LODE CLAIM	2010	02/12/2008	14	0060S	0280E	027	SW	SE		
AMC391796	JOSE 222	GRAHAM	A	LODE CLAIM	2010	02/12/2008	14	0060S	0280E	027	SE			
AMC391797	JOSE 223	GRAHAM	A	LODE CLAIM	2010	02/12/2008	14	0060S	0280E	027	SW	SE		
AMC391798	JOSE 224	GRAHAM	A	LODE CLAIM	2010	02/12/2008	14	0060S	0280E	027	SE			
AMC391799	JOSE 225	GRAHAM	A	LODE CLAIM	2010	02/12/2008	14	0060S	0280E	027	SW	SE		
AMC391800	JOSE 226	GRAHAM	A	LODE CLAIM	2010	02/12/2008	14	0060S	0280E	034	NE	NW		
AMC391801	JOSE 227	GRAHAM	A	LODE CLAIM	2010	02/12/2008	14	0060S	0280E	027	SE			
AMC391802	JOSE 228	GRAHAM	A	LODE CLAIM	2010	02/12/2008	14	0060S	0280E	034	NE			
AMC391803	JOSE 229	GRAHAM	A	LODE CLAIM	2010	02/12/2008	14	0060S	0280E	034	NE	NW		
AMC391804	JOSE 230	GRAHAM	A	LODE CLAIM	2010	02/11/2008	14	0060S	0280E	034	NE	NW		
AMC391805	JOSE 231	GRAHAM	A	LODE CLAIM	2010	02/11/2008	14	0060S	0280E	034	NE			
AMC391806	JOSE 232	GRAHAM	A	LODE CLAIM	2010	02/11/2008	14	0060S	0280E	034	NE			
AMC391807	JOSE 233	GRAHAM	A	LODE CLAIM	2010	02/11/2008	14	0060S	0280E	034	NE	NW		
AMC391808	JOSE 234	GRAHAM	A	LODE CLAIM	2010	02/12/2008	14	0060S	0280E	034	NE			
AMC391809	JOSE 235	GRAHAM	A	LODE CLAIM	2010	02/12/2008	14	0060S	0280E	034	SW	SE		
AMC391810	JOSE 236	GRAHAM	A	LODE CLAIM	2010	02/12/2008	14	0060S	0280E	034	SE			
AMC391811	JOSE 237	GRAHAM	A	LODE CLAIM	2010	02/12/2008	14	0060S	0280E	034	SW	SE		
AMC391812	JOSE 238	GRAHAM	A	LODE CLAIM	2010	02/12/2008	14	0060S	0280E	034	SE			
AMC391813	JOSE 239	GRAHAM	A	LODE CLAIM	2010	02/12/2008	14	0060S	0280E	034	SW	SE		
AMC391814	JOSE 240	GRAHAM	A	LODE CLAIM	2010	02/12/2008	14	0060S	0280E	034	SE			

Millrock Alaska LLC  
P.O. Box 200867  
Anchorage, Alaska 99520

EXHIBIT A

NO. OF CLAIMS 18  
AMOUNT 95480  
RECEIPT NO. 2170096  
INIT. AK  
**\*\* BLM-ASO\*\***

RECEIVED  
BLM ARIZONA STATE OFFICE  
2010 JUL 26 A 10:26  
PHOENIX, ARIZONA

<u>Serial No</u>	<u>Claim Name/Number</u>	<u>County</u>	<u>D</u>	<u>Claim Type</u>	<u>Last</u>	<u>Mc</u>	<u>Loc</u>	<u>Dt</u>	<u>Mr</u>	<u>Tw</u>	<u>Rng</u>	<u>Sec</u>	<u>Subdiv</u>
AMC391815	JOSE 241	GRAHAM	A	LODE CLAIM	2010	02/12/2008	14	0060S	0280E	034			SW SE
AMC391816	JOSE 242	GRAHAM	A	LODE CLAIM	2010	02/12/2008	14	0060S	0280E	034			SE
AMC391817	JOSE 243	GRAHAM	A	LODE CLAIM	2010	02/12/2008	14	0060S	0280E	034			SW SE
		GRAHAM	A	LODE CLAIM	2010	02/12/2008	14	0070S	0280E	003			NE
AMC391818	JOSE 244	GRAHAM	A	LODE CLAIM	2010	02/12/2008	14	0060S	0280E	034			SE
		GRAHAM	A	LODE CLAIM	2010	02/12/2008	14	0070S	0280E	002			NW
		GRAHAM	A	LODE CLAIM	2010	02/12/2008	14	0070S	0280E	003			NE
AMC391819	JOSE 245	GRAHAM	A	LODE CLAIM	2010	02/12/2008	14	0070S	0280E	003			NE
AMC391820	JOSE 246	GRAHAM	A	LODE CLAIM	2010	02/12/2008	14	0070S	0280E	002			NW
		GRAHAM	A	LODE CLAIM	2010	02/12/2008	14	0070S	0280E	003			NE
AMC391821	JOSE 247	GRAHAM	A	LODE CLAIM	2010	02/12/2008	14	0070S	0280E	003			NE
AMC391822	JOSE 248	GRAHAM	A	LODE CLAIM	2010	02/12/2008	14	0070S	0280E	002			NW
		GRAHAM	A	LODE CLAIM	2010	02/12/2008	14	0070S	0280E	003			NE
AMC391823	JOSE 249	GRAHAM	A	LODE CLAIM	2010	02/12/2008	14	0070S	0280E	003			NE
AMC391824	JOSE 250	GRAHAM	A	LODE CLAIM	2010	02/12/2008	14	0070S	0280E	002			NW
		GRAHAM	A	LODE CLAIM	2010	02/12/2008	14	0070S	0280E	003			NE
AMC391825	JOSE 251	GRAHAM	A	LODE CLAIM	2010	02/12/2008	14	0070S	0280E	003			NE SE
AMC391826	JOSE 252	GRAHAM	A	LODE CLAIM	2010	02/12/2008	14	0070S	0280E	002			NW SW
		GRAHAM	A	LODE CLAIM	2010	02/12/2008	14	0070S	0280E	003			NE SE
AMC391827	JOSE 253	GRAHAM	A	LODE CLAIM	2010	02/12/2008	14	0070S	0280E	003			SE
AMC391828	JOSE 254	GRAHAM	A	LODE CLAIM	2010	02/12/2008	14	0070S	0280E	003			SE
AMC391829	JOSE 255	GRAHAM	A	LODE CLAIM	2010	02/12/2008	14	0060S	0280E	026			SW
AMC391830	JOSE 256	GRAHAM	A	LODE CLAIM	2010	02/12/2008	14	0060S	0280E	026			SW
		GRAHAM	A	LODE CLAIM	2010	02/12/2008	14	0060S	0280E	035			NW
AMC391831	JOSE 257	GRAHAM	A	LODE CLAIM	2010	02/12/2008	14	0060S	0280E	035			NW
AMC391832	JOSE 258	GRAHAM	A	LODE CLAIM	2010	02/12/2008	14	0060S	0280E	035			NW

18

Millrock Alaska LLC  
 P.O. Box 200867  
 Anchorage, Alaska 99520

EXHIBIT A

NO. OF CLAIMS 17  
 AMOUNT 95480.  
 RECEIPT NO. 2177096  
 INIT. J

**\*\* BLM-ASO\*\***

RECEIVED  
 CLM AZ STATE OFFICE  
 2010 JUL 26 A 10 26  
 PHOENIX, ARIZONA

<u>Serial No</u>	<u>Claim Name/Number</u>	<u>County</u>	<u>D</u> <u>Claim Type</u>	<u>Last</u> <u>A Yr</u>	<u>Mc Loc Dt</u>	<u>Mr Twn Rng Sec</u>	<u>Subdiv</u>
AMC391833	JOSE 259	GRAHAM	A LODE CLAIM	2010	02/12/2008	14 0060S 0280E 035	NW
AMC391834	JOSE 260	GRAHAM	A LODE CLAIM	2010	02/12/2008	14 0060S 0280E 035	NW
AMC391835	JOSE 261	GRAHAM	A LODE CLAIM	2010	02/12/2008	14 0060S 0280E 035	SW
AMC391836	JOSE 262	GRAHAM	A LODE CLAIM	2010	02/12/2008	14 0060S 0280E 035	SW
AMC391837	JOSE 263	GRAHAM	A LODE CLAIM	2010	02/12/2008	14 0060S 0280E 035	SW
AMC391838	JOSE 264	GRAHAM	A LODE CLAIM	2010	02/11/2008	14 0060S 0280E 035	SW
AMC391839	JOSE 265	GRAHAM	A LODE CLAIM	2010	02/11/2008	14 0060S 0280E 035	SW
		GRAHAM	A LODE CLAIM	2010	02/11/2008	14 0070S 0280E 002	NW
AMC391840	JOSE 266	GRAHAM	A LODE CLAIM	2010	02/11/2008	14 0070S 0280E 002	NW
AMC391841	JOSE 267	GRAHAM	A LODE CLAIM	2010	02/11/2008	14 0070S 0280E 002	NW

<u>Serial No</u>	<u>Claim Name/Number</u>	<u>County</u>	<u>D</u> <u>Claim Type</u>	<u>Last</u> <u>A Yr</u>	<u>Mc Loc Dt</u>	<u>Mr Twn Rng Sec</u>	<u>Subdiv</u>
AMC395613	JOSE 268	GRAHAM	A LODE CLAIM	2010	09/24/2008	14 0070S 0280E 006	NE
AMC395614	JOSE 269	GRAHAM	A LODE CLAIM	2010	09/24/2008	14 0070S 0280E 005	NW
		GRAHAM	A LODE CLAIM	2010	09/24/2008	14 0070S 0280E 006	NE
AMC395615	JOSE 270	GRAHAM	A LODE CLAIM	2010	09/24/2008	14 0070S 0280E 006	NE
AMC395616	JOSE 271	GRAHAM	A LODE CLAIM	2010	09/24/2008	14 0070S 0280E 005	NW
		GRAHAM	A LODE CLAIM	2010	09/24/2008	14 0070S 0280E 006	NE
AMC395617	JOSE 272	GRAHAM	A LODE CLAIM	2010	09/24/2008	14 0070S 0280E 006	NE SE
AMC395618	JOSE 273	GRAHAM	A LODE CLAIM	2010	09/24/2008	14 0070S 0280E 005	NW SW
		GRAHAM	A LODE CLAIM	2010	09/24/2008	14 0070S 0280E 006	NE SE
AMC395619	JOSE 274	GRAHAM	A LODE CLAIM	2010	09/24/2008	14 0070S 0280E 006	SE
AMC395620	JOSE 275	GRAHAM	A LODE CLAIM	2010	09/24/2008	14 0070S 0280E 005	SW
		GRAHAM	A LODE CLAIM	2010	09/24/2008	14 0070S 0280E 006	SE

Millrock Alaska LLC  
P.O. Box 200867  
Anchorage, Alaska 99520

EXHIBIT A

NO. OF CLAIMS 12  
AMOUNT 95480  
RECEIPT NO. 2177096  
INIT. JL

**\*\* BLM-ASO\*\***

RECEIVED  
BLM AZ STATE OFFICE

<u>Serial No</u>	<u>Claim Name/Number</u>	<u>County</u>	<u>D</u>	<u>Claim Type</u>	<u>Last A Yr</u>	<u>Mc Loc Dt</u>	<u>Mr Twn Rng Sec</u>	<u>Subdiv</u>
AMC395621	JOSE 276	GRAHAM	2010 JUL 26 A 10:26	LODE CLAIM	2010	09/24/2008	14 0070S 0280E 006	SE
AMC395622	JOSE 277	GRAHAM		A LODE CLAIM	2010	09/24/2008	14 0070S 0280E 005	SW
		GRAHAM	PHOENIX, ARIZONA	A LODE CLAIM	2010	09/24/2008	14 0070S 0280E 006	SE
AMC395623	JOSE 278	GRAHAM		A LODE CLAIM	2010	09/25/2008	14 0070S 0280E 005	NE NW
AMC395624	JOSE 279	GRAHAM		A LODE CLAIM	2010	09/25/2008	14 0070S 0280E 005	NE
AMC395625	JOSE 280	GRAHAM		A LODE CLAIM	2010	09/25/2008	14 0070S 0280E 005	NE NW
AMC395626	JOSE 281	GRAHAM		A LODE CLAIM	2010	09/25/2008	14 0070S 0280E 005	NE
AMC395627	JOSE 282	GRAHAM		A LODE CLAIM	2010	09/25/2008	14 0070S 0280E 005	NE NW SW SE
AMC395628	JOSE 283	GRAHAM		A LODE CLAIM	2010	09/25/2008	14 0070S 0280E 005	NE SE
AMC395629	JOSE 284	GRAHAM		A LODE CLAIM	2010	09/25/2008	14 0070S 0280E 005	SW SE
AMC395630	JOSE 285	GRAHAM		A LODE CLAIM	2010	09/25/2008	14 0070S 0280E 005	SE
AMC395631	JOSE 286	GRAHAM		A LODE CLAIM	2010	09/25/2008	14 0070S 0280E 005	SW SE
AMC395632	JOSE 287	GRAHAM		A LODE CLAIM	2010	09/25/2008	14 0070S 0280E 005	SE

12

**United States Department of the Interior**  
**Bureau of Land Management**  
 LANDS/RECREATION & PLANNING  
 ONE N CENTRAL AVE  
 PHOENIX, AZ 85004 -2203  
 Phone:

Receipt

No: 2177096

<b>Transaction #:</b> 2246637		<b>ENTERED INTO COMPUTER</b>
<b>Date of Transaction:</b> 07/26/2010		
<b>CUSTOMER:</b>	MILLROCK EXPLORATION CORP PO BOX 200867 ANCHORAGE, AK 99520-0867 US	JUL 27 2010 PB

LINE #	QTY	DESCRIPTION	REMARKS	UNIT PRICE	TOTAL
1	1.00	LOCATABLE MINERALS / MINING CLAIMS-NOT NEW-UNADJUD, ONE AUTH NO. ONLY / MINING CLAIM MONEY RECEIVED <b>CASES: AMC391392/\$95480.00</b>	MAINT (682) 2011	- n/a -	95480.00
<b>TOTAL:</b>					<b>\$95,480.00</b>

PAYMENT INFORMATION			
1	AMOUNT:	95480.00	POSTMARKED: N/A
	TYPE:	CHECK	RECEIVED: 07/26/2010
	CHECK NO:	20572	
	NAME:	MILLROCK EXPLORATION CORP PO BOX 200867 ANCHORAGE AK 99520-0867 US	

REMARKS	

This receipt was generated by the automated BLM Collections and Billing System and is a paper representation of a portion of the official electronic record contained therein.

LR2000 Production

Message:

682 ROWS RETRIEVED

# ENTERED INTO COMPUTER

## CBS Export Results Report

JUL 27 2010

- Case Recordation
- View
- Mining Claims
- View/Update
- Mass Owner
- Mass Action
- Mass Remarks
- Status
- View
- LLD / Land
- View LLD
- Customer Name
- New
- View/Update
- Transaction Rpts
- Mass Upd Report
- MC CBS Export
- CBS Import Rpt
- Data Scan
- Case Scan
- Administration
- My Permissions
- Decode Tables

Include Resolved Records

Record Status

- Error Records (E/M/I)
- Accepted Records (A/W)
- "On Hold" Records (H)
- All Records (for s/n or receipt nr)
- Exported, No Results From CBS
- New (not yet exported)

Search Criteria

Enter export Date (mm/dd/yyyy)

Serial Number match (optional)

Receipt Nr (optional)

Export Nr (exclusive)

LR2000 User (defaults to login)

Responsible Area (Errors Only)

- User (U,X)
- Programmer (P,X)
- All (U,P,X)

[User Guide](#)

- LR2000 Reports
- CMR Reports

Function Keys	
Alt-<	Back
Alt->	Forward
Alt-F2	Switch
Alt-F4	Close
Backspace	Back

	Resend?	Export Nr	A/D	Serial Nr	Mult	Code	\$ Amount	Remarks	Receipt Nr	LR2000 User	#Msg	Resolved?	OK	Stat1	Area	CBS Msg 1	Stat2	Area	Msg 2	CBS 392 ID	392 \$ Amt	Action	Update Date	Resend	Re...
1	<input type="checkbox"/>	2667381	A	AMC391277	682	140.00	2011	2177096	PAULINEB			<input type="checkbox"/>								1501389	95480.00	7/27/2010 12:07			
2	<input type="checkbox"/>	2667382	A	AMC391278	682	140.00	2011	2177096	PAULINEB			<input type="checkbox"/>								1501389	95480.00	7/27/2010 12:07			
3	<input type="checkbox"/>	2667383	A	AMC391279	682	140.00	2011	2177096	PAULINEB			<input type="checkbox"/>								1501389	95480.00	7/27/2010 12:07			
4	<input type="checkbox"/>	2667384	A	AMC391280	682	140.00	2011	2177096	PAULINEB			<input type="checkbox"/>								1501389	95480.00	7/27/2010 12:07			
5	<input type="checkbox"/>	2667385	A	AMC391281	682	140.00	2011	2177096	PAULINEB			<input type="checkbox"/>								1501389	95480.00	7/27/2010 12:07			
6	<input type="checkbox"/>	2667386	A	AMC391282	682	140.00	2011	2177096	PAULINEB			<input type="checkbox"/>								1501389	95480.00	7/27/2010 12:07			
7	<input type="checkbox"/>	2667387	A	AMC391283	682	140.00	2011	2177096	PAULINEB			<input type="checkbox"/>								1501389	95480.00	7/27/2010 12:07			
8	<input type="checkbox"/>	2667388	A	AMC391284	682	140.00	2011	2177096	PAULINEB			<input type="checkbox"/>								1501389	95480.00	7/27/2010 12:07			
9	<input type="checkbox"/>	2667389	A	AMC391285	682	140.00	2011	2177096	PAULINEB			<input type="checkbox"/>								1501389	95480.00	7/27/2010 12:07			
10	<input type="checkbox"/>	2667390	A	AMC391286	682	140.00	2011	2177096	PAULINEB			<input type="checkbox"/>								1501389	95480.00	7/27/2010 12:07			
11	<input type="checkbox"/>	2667391	A	AMC391287	682	140.00	2011	2177096	PAULINEB			<input type="checkbox"/>								1501389	95480.00	7/27/2010 12:07			
12	<input type="checkbox"/>	2667392	A	AMC391288	682	140.00	2011	2177096	PAULINEB			<input type="checkbox"/>								1501389	95480.00	7/27/2010 12:07			
13	<input type="checkbox"/>	2667393	A	AMC391289	682	140.00	2011	2177096	PAULINEB			<input type="checkbox"/>								1501389	95480.00	7/27/2010 12:07			
14	<input type="checkbox"/>	2667394	A	AMC391290	682	140.00	2011	2177096	PAULINEB			<input type="checkbox"/>								1501389	95480.00	7/27/2010 12:07			
15	<input type="checkbox"/>	2667395	A	AMC391291	682	140.00	2011	2177096	PAULINEB			<input type="checkbox"/>								1501389	95480.00	7/27/2010 12:07			
16	<input type="checkbox"/>	2667396	A	AMC391292	682	140.00	2011	2177096	PAULINEB			<input type="checkbox"/>								1501389	95480.00	7/27/2010 12:07			
17	<input type="checkbox"/>	2667397	A	AMC391293	682	140.00	2011	2177096	PAULINEB			<input type="checkbox"/>								1501389	95480.00	7/27/2010 12:07			
18	<input type="checkbox"/>	2667398	A	AMC391294	682	140.00	2011	2177096	PAULINEB			<input type="checkbox"/>								1501389	95480.00	7/27/2010 12:07			
19	<input type="checkbox"/>	2667399	A	AMC391295	682	140.00	2011	2177096	PAULINEB			<input type="checkbox"/>								1501389	95480.00	7/27/2010 12:07			
20	<input type="checkbox"/>	2667400	A	AMC391296	682	140.00	2011	2177096	PAULINEB			<input type="checkbox"/>								1501389	95480.00	7/27/2010 12:07			



RECEIVED  
B.L.M. AZ STATE OFFICE

2010 JUL 27 P 12:49

PHOENIX, ARIZONA



After recording return to:  
M. L. Gerrow  
4211 East Aquarius Drive  
Tucson, AZ 85718

Bureau of Land Management  
Department of the Interior  
1 North Central Avenue  
Phoenix, Arizona 85004

August 11, 2009

**NOTICE OF INTENT TO HOLD MINING CLAIMS AND PAYMENT OF BLM  
MAINTENANCE FEES**

RE: Payment of Annual Claim Maintenance Fee

Dear Sir or Madam:

\* EAST

This will serve as notice that Millrock Alaska LLC whose address for purposes of this filing is 719 \*11<sup>th</sup> Avenue, Suite C, Anchorage, Alaska 99520, intends to hold the mining claims and/or mill sites described on Exhibit A attached hereto for the assessment year ending at 12 o'clock, noon, on September 1, 2010 by payment of the annual maintenance fee of \$140 per claim or site. Payment of such amount is made herewith for such assessment year for each of the claims and sites, the name, and BLM serial number with the book and page or index number of recording of the location notice being in the official records of Graham County, Arizona, of which is set forth on Exhibit A attached hereto and by this reference incorporated herein.

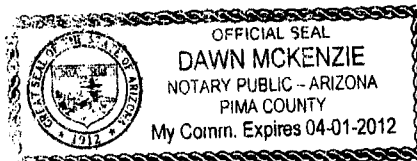
By: Mahlon L. Gerrow  
Mahlon L. Gerrow, Independent Landman  
Representing Millrock Alaska, LLC

State of Arizona )  
) ss.  
County of Pima )

The foregoing instrument was acknowledged before me on the 11 day of August, 2009, by Mahlon L. Gerrow, on behalf of Millrock Alaska, LLC

RECEIVED  
BLM AZ STATE OFFICE  
2009 AUG 12 A 9:41  
PHOENIX, ARIZONA

[Signature]  
Notary Public in and for the State of Arizona  
My Commission Expires: 4-1-2009



United States Department of the Interior  
 Bureau of Land Management  
 BUSINESS & SUPPORT SVCS DIV  
 ONE N CENTRAL AVE SUITE 800  
 PHOENIX, AZ 85004 -4427  
 Phone: (602) 417-9200

Receipt

No:

1975557

<b>Transaction #:</b> 2039521	
<b>Date of Transaction:</b> 08/12/2009	
<b>CUSTOMER:</b>	MILLROCK EXPLORATION CORP 719 11TH AVE STE C ANCHORAGE, AK 99520 US

LINE #	QTY	DESCRIPTION	REMARKS	UNIT PRICE	TOTAL
1	1.00	LOCATABLE MINERALS / MINING CLAIMS-NOT NEW-UNADJUD, ONE AUTH NO. ONLY / MINING CLAIM MONEY RECEIVED CASES: AMC392937/\$82180.00	MAINT 2010/587	- n/a -	82180.00
<b>TOTAL:</b>					<b>\$82,180.00</b>

PAYMENT INFORMATION			
1	<b>AMOUNT:</b>	82180.00	<b>POSTMARKED:</b> N/A
	<b>TYPE:</b>	CHECK	<b>RECEIVED:</b> 08/12/2009
	<b>CHECK NO:</b>	20281	
	<b>NAME:</b>	MILLROCK EXPLORATION CORP 111 W 16TH AVE BRISTOL BAY BLDG 3RD FLR ANCHORAGE AK 99501 US	

REMARKS

This receipt was generated by the automated BLM Collections and Billing System and is a paper representation of a portion of the official electronic record contained therein.

565

**NOTICE!!**

**These documents have been scanned!**

**Do not place un-scanned documents beneath this notice!**

**Do not remove this notice from this file!**

GPO Jacket No. 560-102  
Print Order 61540  
Rise Business Services, LLC  
Job=AZ15 5/23/2019



Box Number= AZ15082



Claim Begin-End: AMC391543-AMC391841

**5 Miscellaneous**



AZ15082-3 AMC391277-AMC392087

**Authorized Date** 11/02/2011

AZ BLM REFUND \$140 TO MILLROCK ALASKA,  
OVERPAYMENT ON MAINT, AMC391392,

**Instructions to Accounts** RECEIPT#2410972, CONTACT TONY SMITH @ 602-417-9355

SENT TO: MILLROCK ALASKA LLC, P.O. BOX 200867,  
ANCHORAGE, AK 99520-0867

**Login ID** 203

**Entry Date** 11/02/2011

**Total Amount** \$140.00

**NOTICE!!**

**These documents have been scanned!**

**Do not place un-scanned documents beneath this notice!**

**Do not remove this notice from this file!**

GPO Jacket No. 560-102  
Print Order 61540  
Rise Business Services, LLC  
Job=AZ15 5/23/2019



Box Number= AZ15082



Claim Begin-End: AMC391543-AMC391841

**6 Location Notices-Amendments and Supporting Documents**



AZ15082-3

AMC391277-AMC392087

MINING CLAIM STATUS REPORT

MTP CHECKED BY \_\_\_\_\_  
GEO CHECKED BY \_\_\_\_\_

LEAD SERIAL NO. AMC 391277 THROUGH AMC 391841

# <u>565</u> LODE	LOCATION FEE @ \$30 =	\$ <u>16,950.00</u>
# _____ PLACER	PROCESSING FEE @ \$15 =	\$ <u>8,475.00</u>
# _____ ASSOCIATION PL	MAINTENANCE FEE @ \$125 =	\$ <u>70,625.00</u>
# _____ MILL SITE	OVERAGE	\$ _____
# _____ TUNNEL SITE	SHORTAGE	\$ _____
	OTHER FEES	\$ _____
ENOUGH LOCATORS	TOTAL	\$ <u>96,050.00</u>
YES [ ] NO [ ]		

OVER-THE-COUNTER [ ] MAIL  TIMELY FILED: YES  NO [ ]

LEGAL DESCRIPTION: T 6S R 27E SEC 31  
 T 6S R 28E SEC 26,27,28,31,32,33,34,35  
 T 7S R 27E SEC 01,12  
 T 7S R 28E SEC 02,03,04,05,06,07,08,09,10  
 T 8S R 28E SEC 19,20,27,29,30

*Lead # 391277 V-02*  
391543-391841

BLM [ ] FOREST SERVICE [ ] \_\_\_\_\_ SUBJ TO PL 359: YES [ ] NO [ ]

WILDERNESS AREA: NO [ ] YES [ ] \_\_\_\_\_

SPLIT ESTATE: SX [ ] PX [ ] SRHA [ ] OTHER [ ] \_\_\_\_\_ N/A [ ]  
PROPER NOTICE FILED IF LOCATED ON SRHA LANDS-YES [ ] NO [ ] N/A [ ]

RECONVEYED MINERALS ON BLM LANDS REQUIRE OPENING ORDERS  
FROM 1944 TO 1993. OPEN TO ENTRY ON: \_\_\_\_\_ N/A [ ]


COMMENTS/STATUS: VOID [ ] PARTIALLY VOID [ ] PVT MINERALS [ ]  
WITHDRAWN LANDS [ ] OTHER [ ] \_\_\_\_\_

Claimant acknowledges that portions of the following claim(s) site(s) may be void or voidable. \_\_\_\_\_

Signature of claimant \_\_\_\_\_  
FINAL ADJUDICATION YES DATE 7/31/09



2008-13379  
Page 1 of 2  
Requested By: XFDRE, LLC  
Wendy John, Graham County Recorder  
04-25-2008 09:14 AM Recordings Fee \$13.00



RECEIVED  
B.L.M. AZ STATE OFFICE  
2008 APR 28 A 9:43  
PHOENIX, ARIZONA

**ARIZONA NOTICE OF LOCATION  
(Lode Claim)**

NOTICE IS HEREBY GIVEN THAT MILLROCK ALASKA LLC, whose mailing address is 111 West 16<sup>th</sup> Avenue, Bristol Bay Building, 3<sup>rd</sup> Floor, Anchorage, AK 99501, by its undersigned agent, makes this location of the SLICK 235 lode mining claim, in the Unknown Mining District, Graham County, Arizona.

The general course of the claim is from East to West, and said claim is located within \_\_\_\_\_, \_\_\_\_\_, NW & NE, quarter(s) of Section(s) 30, Township 8S, Range 28E, GSRB&M, Graham County, Arizona.

This claim is 1500 feet in length and 600 feet in width.

This Notice of Location is posted on the center line of the claim.

The claim runs from the location monument on which this notice is posted 10 feet in a E'ly direction to the East end line and 1,490 feet in a W'ly direction to the West end line. The claim boundaries are marked by six monuments, one at each corner and one at the center of each end line. The location monument on which this notice is posted is situated within Section 30, Township 8S, Range 28E, GSRB&M, Graham County, Arizona, and is approximately 3,300 feet North and 7,510 feet West from the NE corner of Section 32, Township 8S, Range 28E, GSRB&M, Graham County, Arizona.

The undersigned claims the ground as depicted on the map which is attached to a copy of this Notice of Location filed in the office of the County Recorder, Graham County, Safford, Arizona.

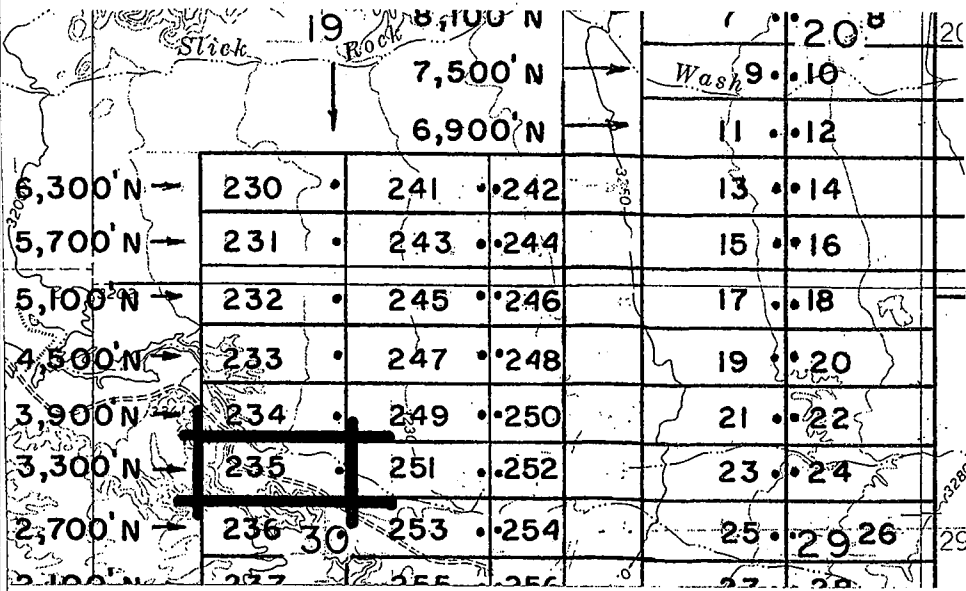
The claim has been monumented in accordance with State and Federal law. Corner and location monuments are substantial posts projecting at least four feet above the ground.

Located, dated, and posted on the ground this 18<sup>TH</sup> day of FEBRUARY, 2008.

Millrock Alaska LLC (Owner)

By [Signature] (Agent)  
Minex Exploration

AM0391543



7,510' W  
6,010' W  
5,990' W



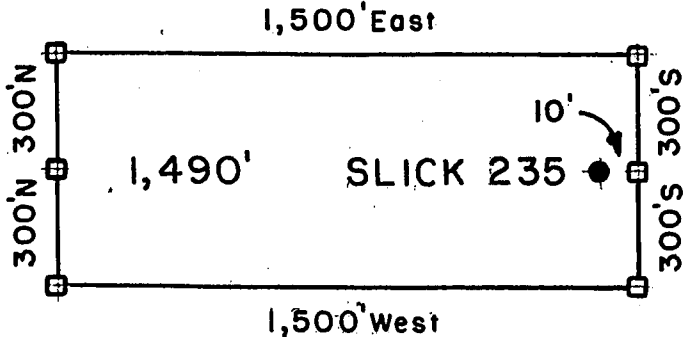
T  
8  
S

SCALE  
1 inch =  
2,000'

# R 28 E, G & SRM

SLICK 13-34, et al Lode Claims - Located February 14-18, 2008  
Graham County, AZ

All SLICK Location Monuments are tied to the NE Corner of Section 32, T 8 S - R 28 E, G & SRM, Graham County, AZ.  
All SLICK Claims are 600' x 1,500' except SLICK 51, 52 and 90, which are 300' x 1,500'.




- = Location Monument
  - ⊠ = Claim Corner / End Center Monument
- ALL MONUMENTS ARE SUBSTANTIAL POSTS, 4' ABOVE GROUND

Millrock Alaska LLC  
111 West 16th Avenue  
Bristol Bay Building, 3rd Floor  
Anchorage, AK 99501

Attached To And  
Made A Part Of  
SLICK 235 Location Notice  
Page 2 Of 2

RECEIVED  
L.M. AZ STATE OFFICE  
2008 APR 28 9:43  
PHOENIX, ARIZONA

2008 APR 28 9:43  
PHOENIX, ARIZONA



**ARIZONA NOTICE OF LOCATION  
(Lode Claim)**

RECEIVED  
J.L.H. AZ STATE OFFICE  
2008 APR 28 A 9:44  
PHOENIX, ARIZONA

NOTICE IS HEREBY GIVEN THAT MILLROCK ALASKA LLC, whose mailing address is 111 West 16<sup>th</sup> Avenue, Bristol Bay Building, 3<sup>rd</sup> Floor, Anchorage, AK 99501, by its undersigned agent, makes this location of the SLICK 236 lode mining claim, in the Unknown Mining District, Graham County, Arizona.

The general course of the claim is from East to West, and said claim is located within \_\_\_\_\_, \_\_\_\_\_, <sup>NW, NE,</sup> SW, SE, quarter(s) of Section(s) 30, Township 8S, Range 28E, GSRB&M, Graham County, Arizona.

This claim is 1500 feet in length and 600 feet in width.

This Notice of Location is posted on the center line of the claim.

The claim runs from the location monument on which this notice is posted 10 feet in a E'ly direction to the East end line and 1,490 feet in a W'ly direction to the West end line. The claim boundaries are marked by six monuments, one at each corner and one at the center of each end line. The location monument on which this notice is posted is situated within Section 30, Township 8S, Range 28E, GSRB&M, Graham County, Arizona, and is approximately 2,700 feet North and 7,510 feet West from the NE corner of Section 32, Township 8S, Range 28E, GSRB&M, Graham County, Arizona.

The undersigned claims the ground as depicted on the map which is attached to a copy of this Notice of Location filed in the office of the County Recorder, Graham County, Safford, Arizona.

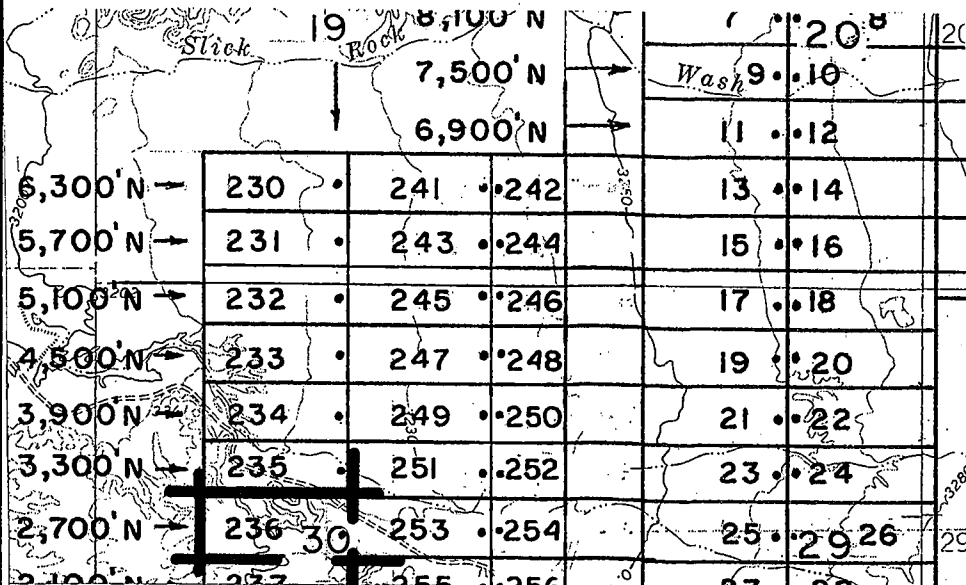
The claim has been monumented in accordance with State and Federal law. Corner and location monuments are substantial posts projecting at least four feet above the ground.

Located, dated, and posted on the ground this 18<sup>TH</sup> day of FEBRUARY, 2008.

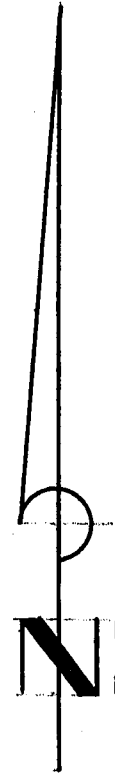
Millrock Alaska LLC (Owner)

By [Signature] (Agent)  
Minex Exploration

AM 3 91 544



7,510' W  
6,010' W  
5,990' W



T  
8  
S

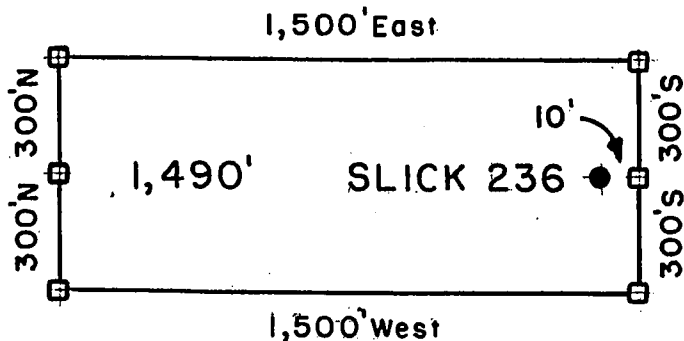
SCALE  
1 inch =  
2,000'

## R 28 E, G & SRM

SLICK 13-34, et al Lode Claims - Located February 14-18, 2008  
Graham County, AZ

All SLICK Location Monuments are tied to the NE Corner of Section 32, T 8 S - R 28 E, G & SRM, Graham County, AZ.

All SLICK Claims are 600' x 1,500' except SLICK 51, 52 and 90, which are 300' x 1,500'.



- = Location Monument
  - ⊠ = Claim Corner / End Center Monument
- ALL MONUMENTS ARE SUBSTANTIAL POSTS, 4' ABOVE GROUND.

Millrock Alaska LLC  
111 West 16th Avenue  
Bristol Bay Building, 3rd Floor  
Anchorage, AK 99501

Attached To And  
Made A Part Of  
SLICK 236 Location Notice  
Page 2 Of 2

RECEIVED  
D. J. H. AZ STATE OFFICE  
PHOENIX, ARIZONA  
2008 SEP 28 A 9:44

AMC 391544



2008-03381

Page 1 of 2

Requested By: XPLORE, LLC

Wendy John, Graham County Recorder

04-25-2008 09:14 AM Recording Fee \$13.00



RECEIVED  
B.L.M. AZ STATE OFFICE  
2008 APR 28 A 9:44  
PHOENIX, ARIZONA

**ARIZONA NOTICE OF LOCATION  
(Lode Claim)**

NOTICE IS HEREBY GIVEN THAT MILLROCK ALASKA LLC, whose mailing address is 111 West 16<sup>th</sup> Avenue, Bristol Bay Building, 3<sup>rd</sup> Floor, Anchorage, AK 99501, by its undersigned agent, makes this location of the **SLICK** 237 lode mining claim, in the Unknown Mining District, Graham County, Arizona.

The general course of the claim is from East to West, and said claim is located within \_\_\_\_\_, \_\_\_\_\_, SW 4 SE, quarter(s) of Section(s) 30, Township 8S, Range 28E, GSRB&M, Graham County, Arizona.

This claim is 1500 feet in length and 600 feet in width.

This Notice of Location is posted on the center line of the claim.

The claim runs from the location monument on which this notice is posted 10 feet in a E'ly direction to the East end line and 1,490 feet in a W'ly direction to the West end line. The claim boundaries are marked by six monuments, one at each corner and one at the center of each end line. The location monument on which this notice is posted is situated within Section 30, Township 8S, Range 28E, GSRB&M, Graham County, Arizona, and is approximately 2,100 feet North and 7,510 feet West from the NE corner of Section 32, Township 8S, Range 28E, GSRB&M, Graham County, Arizona.

The undersigned claims the ground as depicted on the map which is attached to a copy of this Notice of Location filed in the office of the County Recorder, Graham County, Safford, Arizona.

The claim has been monumented in accordance with State and Federal law. Corner and location monuments are substantial posts projecting at least four feet above the ground.

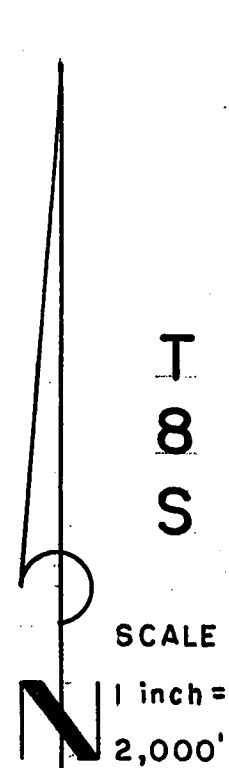
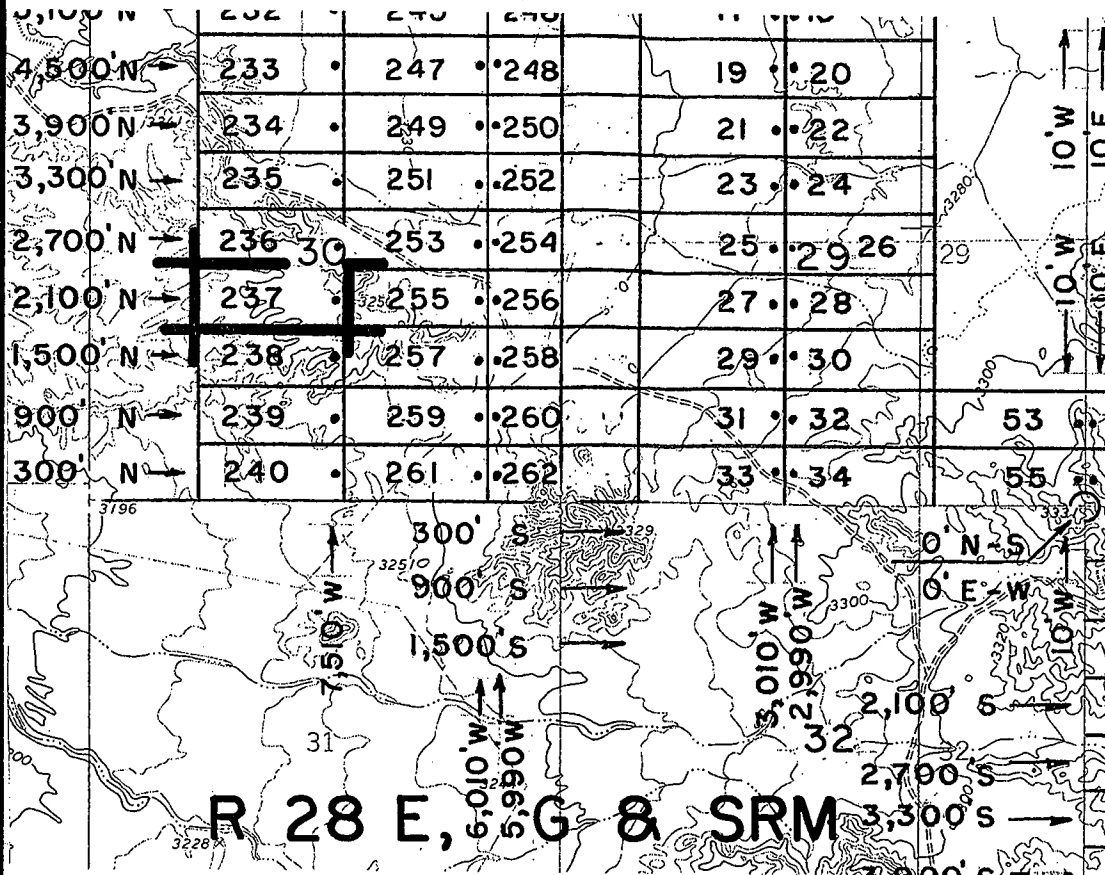
Located, dated, and posted on the ground this 18<sup>TH</sup> day of FEBRUARY, 2008.

Millrock Alaska LLC (Owner)

By \_\_\_\_\_ (Agent)

Minex Exploration

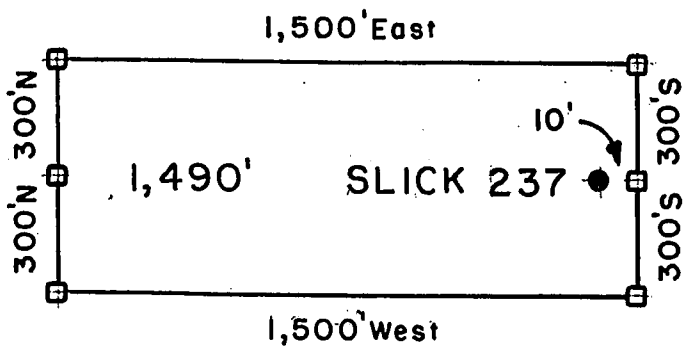
AND 391545



**R 28 E, G & SRM**

**SLICK 13-34, et al Lode Claims - Located February 14-18, 2008  
Graham County, AZ**

All SLICK Location Monuments are tied to the NE Corner of Section 32, T 8 S - R 28 E, G & SRM, Graham County, AZ.  
All SLICK Claims are 600' X 1,500' except SLICK 51, 52 and 90, which are 300' X 1,500'.



- = Location Monument
  - ⊠ = Claim Corner / End Center Monument
- ALL MONUMENTS ARE SUBSTANTIAL POSTS, 4' ABOVE GROUND

Millrock Alaska LLC  
111 West 16th Avenue  
Bristol Bay Building, 3rd Floor  
Anchorage, AK 99501

Attached To And  
Made A Part Of  
SLICK 237 Location Notice  
Page 2 Of 2

RECEIVED  
 STATE OFFICE  
 APR 8 A 9:14  
 PHOENIX, ARIZONA

AMC 391515



2008-00382

Page 1 of 2

Requested By: XPLORE, LLC

Wendy John, Graham County Recorder

04-25-2008 09:14 AM Recording Fee \$13.00



RECEIVED  
S.L.H. AZ STATE OFFICE  
2008 APR 28 A 9:44  
PHOENIX, ARIZONA

**ARIZONA NOTICE OF LOCATION  
(Lode Claim)**

NOTICE IS HEREBY GIVEN THAT MILLROCK ALASKA LLC, whose mailing address is 111 West 16<sup>th</sup> Avenue, Bristol Bay Building, 3<sup>rd</sup> Floor, Anchorage, AK 99501, by its undersigned agent, makes this location of the **SLICK** 238 lode mining claim, in the Unknown Mining District, Graham County, Arizona.

The general course of the claim is from East to West, and said claim is located within \_\_\_\_\_, \_\_\_\_\_, SW4SE, quarter(s) of Section(s) 30, Township 8S, Range 28E, GSRB&M, Graham County, Arizona.

This claim is 1500 feet in length and 600 feet in width.

This Notice of Location is posted on the center line of the claim.

The claim runs from the location monument on which this notice is posted 10 feet in a E'ly direction to the East end line and 1,490 feet in a W'ly direction to the West end line. The claim boundaries are marked by six monuments, one at each corner and one at the center of each end line. The location monument on which this notice is posted is situated within Section 30, Township 8S, Range 28E, GSRB&M, Graham County, Arizona, and is approximately 1,500 feet North and 7,510 feet West from the NE corner of Section 32, Township 8S, Range 28E, GSRB&M, Graham County, Arizona.

The undersigned claims the ground as depicted on the map which is attached to a copy of this Notice of Location filed in the office of the County Recorder, Graham County, Safford, Arizona.

The claim has been monumented in accordance with State and Federal law. Corner and location monuments are substantial posts projecting at least four feet above the ground.

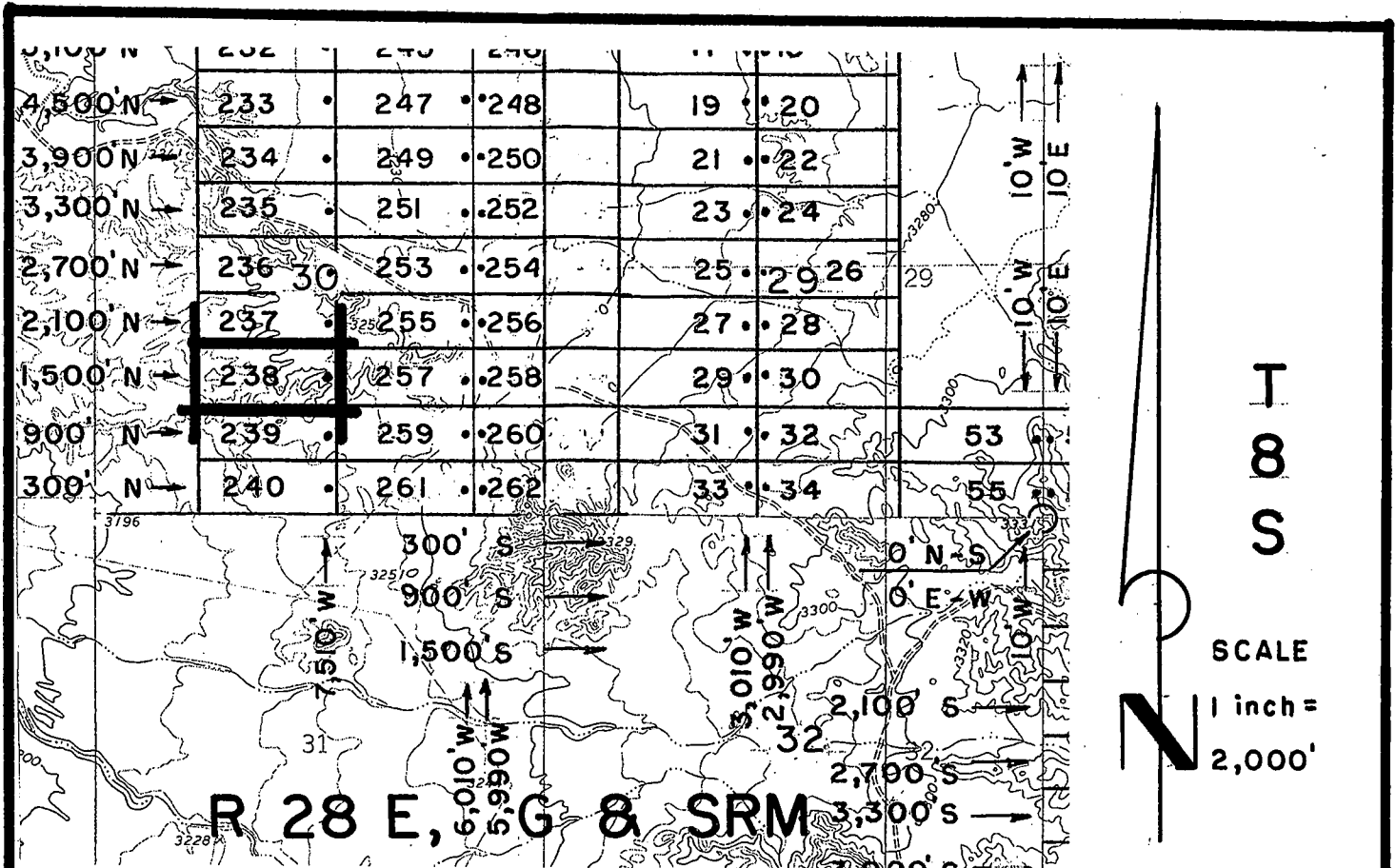
Located, dated, and posted on the ground this 18<sup>TH</sup> day of FEBRUARY, 2008.

Millrock Alaska, LLC (Owner)

By \_\_\_\_\_ (Agent)

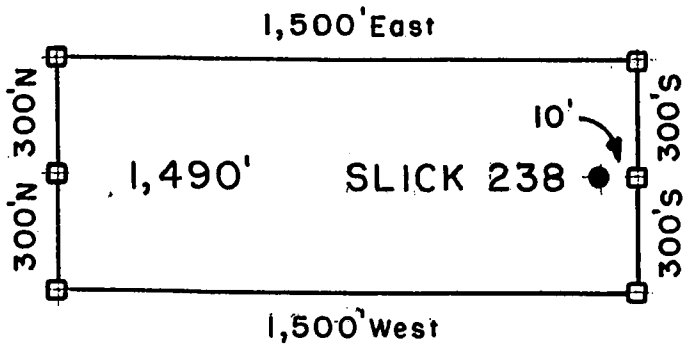
Minex Exploration

AMU 391546



**SLICK 13-34, et al Lode Claims - Located February 14-18, 2008  
Graham County, AZ**

All SLICK Location Monuments are tied to the NE Corner of Section 32, T 8 S - R 28 E, G & SRM, Graham County, AZ.  
All SLICK Claims are 600' x 1,500' except SLICK 51, 52 and 90, which are 300' x 1,500'.



- = Location Monument
  - ⊠ = Claim Corner / End Center Monument
- ALL MONUMENTS ARE SUBSTANTIAL POSTS, 4' ABOVE GROUND.

Millrock Alaska LLC  
111 West 16th Avenue  
Bristol Bay Building, 3rd Floor  
Anchorage, AK 99501

Attached To And  
Made A Part Of  
SLICK 238 Location Notice  
Page 2 Of 2

RECEIVED  
 LIAZ STATE OFFICE  
 APR 28 2008  
 PHOENIX, ARIZONA

ANO 391546



2008-03383  
Page 1 of 2  
Requested By: XPLORE, LLC  
Wendy John, Graham County Recorder  
04-25-2008 09:14 AM Recording Fee \$13.00



RECEIVED  
S.L.M. AZ STATE OFFICE  
2008 APR 28 A 9:44  
PHOENIX, ARIZONA

**ARIZONA NOTICE OF LOCATION  
(Lode Claim)**

NOTICE IS HEREBY GIVEN THAT MILLROCK ALASKA LLC, whose mailing address is 111 West 16<sup>th</sup> Avenue, Bristol Bay Building, 3<sup>rd</sup> Floor, Anchorage, AK 99501, by its undersigned agent, makes this location of the **SLICK** 239 lode mining claim, in the Unknown Mining District, Graham County, Arizona.

The general course of the claim is from East to West, and said claim is located within \_\_\_\_\_, \_\_\_\_\_, SW~~1~~SE, quarter(s) of Section(s) 30, Township 8S, Range 28E, GSRB&M, Graham County, Arizona.

This claim is 1500 feet in length and 600 feet in width.

This Notice of Location is posted on the center line of the claim.

The claim runs from the location monument on which this notice is posted 10 feet in a E'ly direction to the East end line and 1,490 feet in a W'ly direction to the West end line. The claim boundaries are marked by six monuments, one at each corner and one at the center of each end line. The location monument on which this notice is posted is situated within Section 30, Township 8S, Range 28E, GSRB&M, Graham County, Arizona, and is approximately 900 feet North and 7,510 feet West from the NE corner of Section 32, Township 8S, Range 28E, GSRB&M, Graham County, Arizona.

The undersigned claims the ground as depicted on the map which is attached to a copy of this Notice of Location filed in the office of the County Recorder, Graham County, Safford, Arizona.

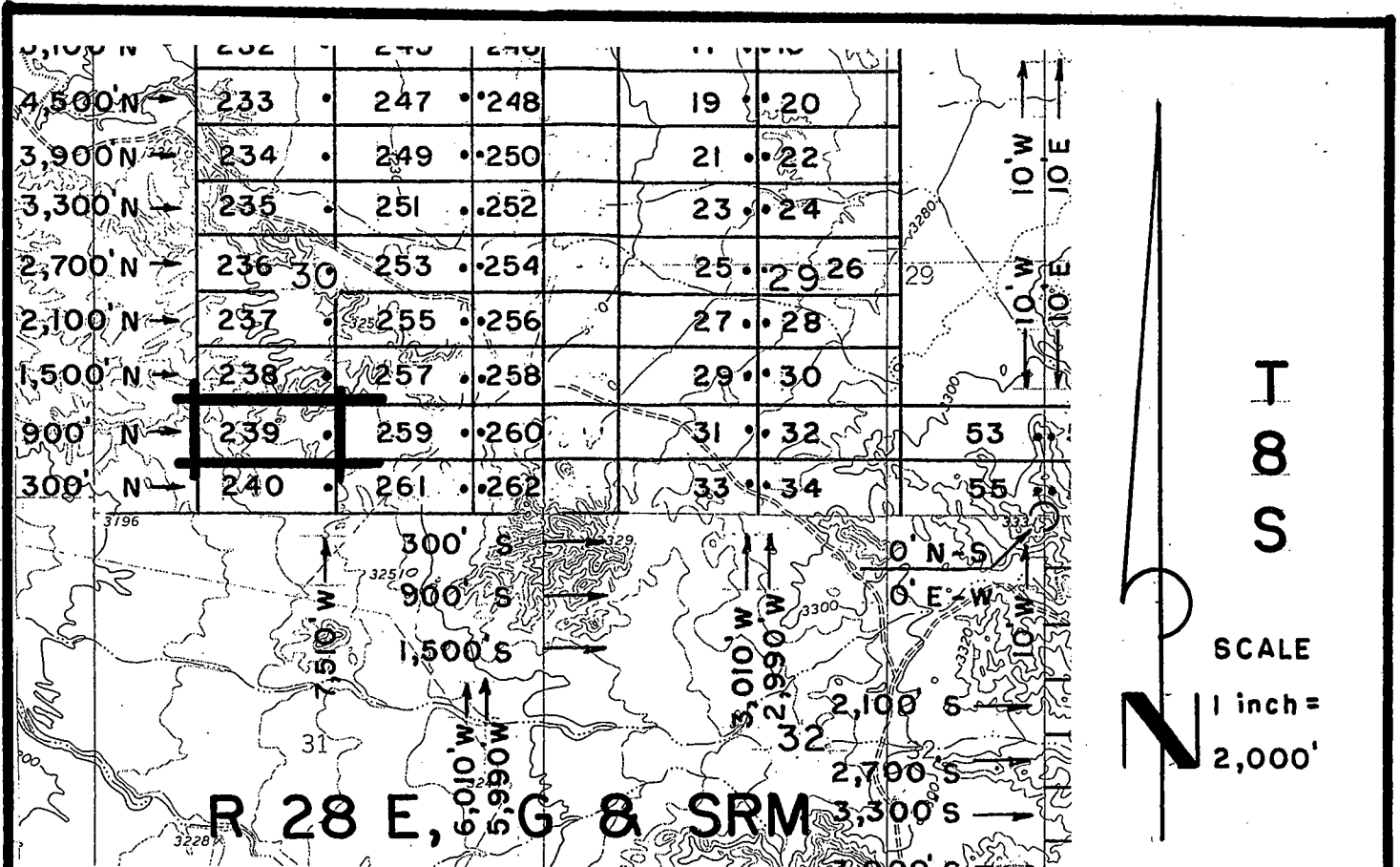
The claim has been monumented in accordance with State and Federal law. Corner and location monuments are substantial posts projecting at least four feet above the ground.

Located, dated, and posted on the ground this 18<sup>TH</sup> day of FEBRUARY, 2008.

Millrock Alaska LLC (Owner)

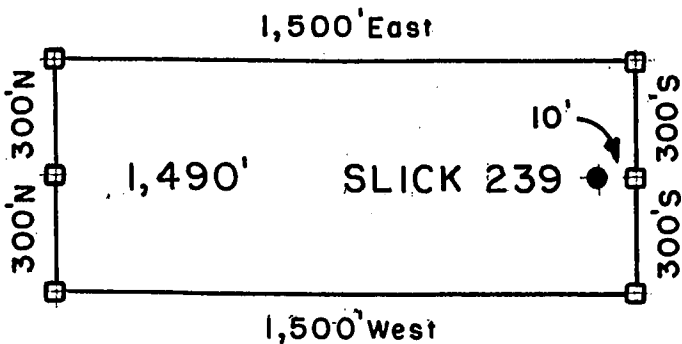
By [Signature] (Agent)  
Minex Exploration

AM0391547



**SLICK 13-34, et al Lode Claims - Located February 14-18, 2008  
Graham County, AZ**

All SLICK Location Monuments are tied to the NE Corner of Section 32, T 8 S - R 28 E, G & SRM, Graham County, AZ.  
All SLICK Claims are 600' x 1,500' except SLICK 51, 52 and 90, which are 300' x 1,500'.



- = Location Monument
  - ⊠ = Claim Corner/End Center Monument
- ALL MONUMENTS ARE SUBSTANTIAL POSTS, 4' ABOVE GROUND.

Millrock Alaska LLC  
111 West 16th Avenue  
Bristol Bay Building, 3rd Floor  
Anchorage, AK 99501

Attached To And  
Made A Part Of  
SLICK 239 Location Notice  
Page 2 Of 2

RECEIVED  
 PHOENIX, ARIZONA  
 APR 23 9:44 AM  
 AZ STATE OFFICE

APR 29 15:17



2008-03384

Page 1 of 2

Requested By: XPLORE, LLC

Wendy John, Graham County Recorder

04-25-2008 09:14 AM Recordings Fee \$13.00



ARIZONA NOTICE OF LOCATION (Lode Claim)

RECEIVED 3.11M. AZ STATE OFFICE 2008 APR 23 A 9:44 PHOENIX, ARIZONA

NOTICE IS HEREBY GIVEN THAT MILLROCK ALASKA LLC, whose mailing address is 111 West 16th Avenue, Bristol Bay Building, 3rd Floor, Anchorage, AK 99501, by its undersigned agent, makes this location of the SLICK 240 lode mining claim, in the Unknown Mining District, Graham County, Arizona.

The general course of the claim is from East to West, and said claim is located within SW & SE quarter(s) of Section(s) 30, Township 8S, Range 28E, GSRB&M, Graham County, Arizona.

This claim is 1500 feet in length and 600 feet in width.

This Notice of Location is posted on the center line of the claim.

The claim runs from the location monument on which this notice is posted 10 feet in a E'ly direction to the East end line and 1,490 feet in a W'ly direction to the West end line. The claim boundaries are marked by six monuments, one at each corner and one at the center of each end line. The location monument on which this notice is posted is situated within Section 30, Township 8S, Range 28E, GSRB&M, Graham County, Arizona, and is approximately 300 feet North and 7,510 feet West from the NE corner of Section 32, Township 8S, Range 28E, GSRB&M, Graham County, Arizona.

The undersigned claims the ground as depicted on the map which is attached to a copy of this Notice of Location filed in the office of the County Recorder, Graham County, Safford, Arizona.

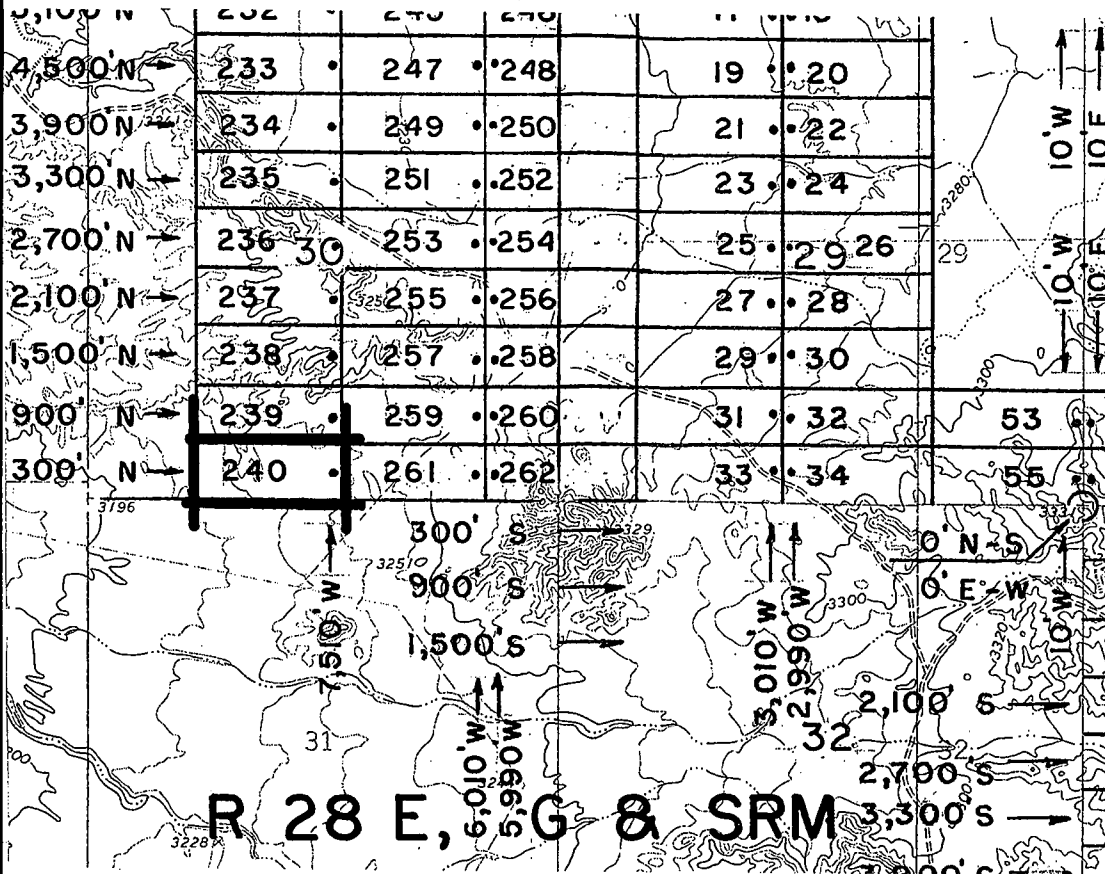
The claim has been monumented in accordance with State and Federal law. Corner and location monuments are substantial posts projecting at least four feet above the ground.

Located, dated, and posted on the ground this 18th day of FEBRUARY, 2008.

Millrock Alaska LLC (Owner)

By [Signature] (Agent) Minex Exploration

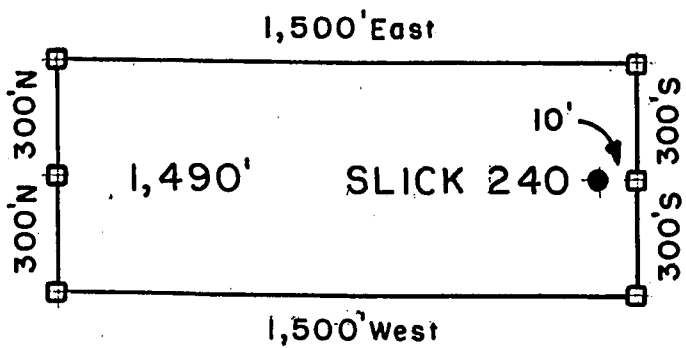
AND 391548



**R 28 E, G & SRM**

**SLICK 13-34, et al Lode Claims - Located February 14-18, 2008  
Graham County, AZ**

All SLICK Location Monuments are tied to the NE Corner of Section 32, T 8 S - R 28 E, G & SRM, Graham County, AZ.  
All SLICK Claims are 600' X 1,500' except SLICK 51, 52 and 90, which are 300' X 1,500'.



- = Location Monument
  - ⊠ = Claim Corner / End Center Monument
- ALL MONUMENTS ARE SUBSTANTIAL POSTS, 4' ABOVE GROUND.

Millrock Alaska LLC  
111 West 16th Avenue  
Bristol Bay Building, 3rd Floor  
Anchorage, AK 99501

Attached To And  
Made A Part Of  
SLICK 240 Location Notice  
Page 2 Of 2

RECEIVED  
 APR 28 A 9:15  
 PHOENIX, ARIZONA  
 STATE OFFICE

AMO 391548



RECEIVED  
CLM. AZ STATE OFFICE  
2008 APR 28 A 9:44  
PHOENIX, ARIZONA

**ARIZONA NOTICE OF LOCATION  
(Lode Claim)**

NOTICE IS HEREBY GIVEN THAT MILLROCK ALASKA LLC, whose mailing address is 111 West 16<sup>th</sup> Avenue, Bristol Bay Building, 3<sup>rd</sup> Floor, Anchorage, AK 99501, by its undersigned agent, makes this location of the **SLICK** 241 lode mining claim, in the Unknown Mining District, Graham County, Arizona.

The general course of the claim is from East to West, and said claim is located within \_\_\_\_\_, \_\_\_\_\_, SE, quarter(s) of Section(s) 19, Township 8S, Range 28E, GSRB&M, Graham County, Arizona.

This claim is 1500 feet in length and 600 feet in width.

This Notice of Location is posted on the center line of the claim.

The claim runs from the location monument on which this notice is posted 10 feet in a E'ly direction to the East end line and 1,490 feet in a W'ly direction to the West end line. The claim boundaries are marked by six monuments, one at each corner and one at the center of each end line. The location monument on which this notice is posted is situated within Section 19, Township 8S, Range 28E, GSRB&M, Graham County, Arizona, and is approximately 6,300 feet North and 6,010 feet West from the NE corner of Section 32, Township 8S, Range 28E, GSRB&M, Graham County, Arizona.

The undersigned claims the ground as depicted on the map which is attached to a copy of this Notice of Location filed in the office of the County Recorder, Graham County, Safford, Arizona.

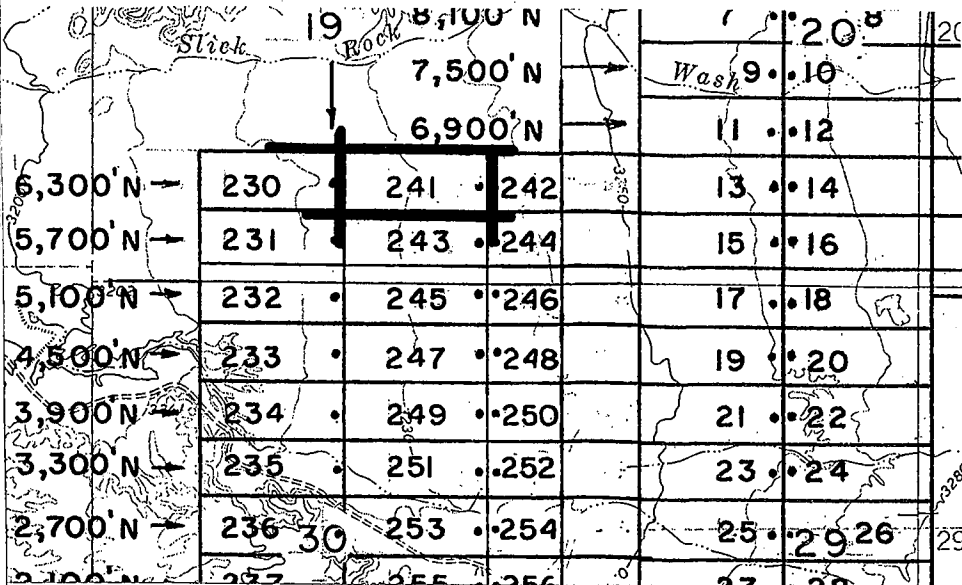
The claim has been monumented in accordance with State and Federal law. Corner and location monuments are substantial posts projecting at least four feet above the ground.

Located, dated, and posted on the ground this 18<sup>TH</sup> day of FEBRUARY, 2008.

Millrock Alaska LLC (Owner)

By [Signature] (Agent)  
Minex Exploration

AM0391549



7,510' W  
6,010' W  
5,990' W



SCALE  
1 inch =  
2,000'

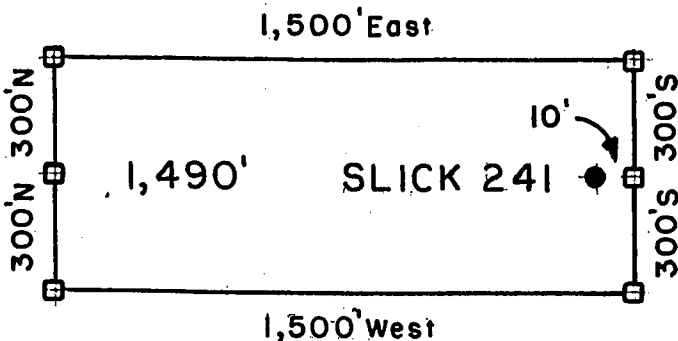
T  
8  
S

# R 28 E, G & SRM

SLICK 13-34, et al Lode Claims - Located February 14-18, 2008  
Graham County, AZ

All SLICK Location Monuments are tied to the NE Corner of Section 32, T 8 S - R 28 E, G & SRM, Graham County, AZ.

All SLICK Claims are 600' x 1,500' except SLICK 51, 52 and 90, which are 300' x 1,500'.



- = Location Monument
  - ⊠ = Claim Corner / End Center Monument
- ALL MONUMENTS ARE SUBSTANTIAL POSTS, 4' ABOVE GROUND.

Millrock Alaska LLC  
111 West 16th Avenue  
Bristol Bay Building, 3rd Floor  
Anchorage, AK 99501

Attached To And  
Made A Part Of  
SLICK 241 Location Notice  
Page 2 Of 2

RECEIVED  
 M. AZ STATE OFFICE  
 PHOENIX, ARIZONA  
 APR 28 A 9:44

ANC 391549



2008-13386

Page 1 of 2

Requested By: XPLORE, LLC

Wendy John, Graham County Recorder

04-25-2008 09:14 AM Recording Fee \$13.00



RECEIVED  
B.L.M. AZ STATE OFFICE  
2008 APR 28 A 9:44  
PHOENIX, ARIZONA

**ARIZONA NOTICE OF LOCATION  
(Lode Claim)**

NOTICE IS HEREBY GIVEN THAT MILLROCK ALASKA LLC, whose mailing address is 111 West 16<sup>th</sup> Avenue, Bristol Bay Building, 3<sup>rd</sup> Floor, Anchorage, AK 99501, by its undersigned agent, makes this location of the SLICK 242 lode mining claim, in the Unknown Mining District, Graham County, Arizona.

The general course of the claim is from East to West, and said claim is located within \_\_\_\_\_, SE, SW, quarter(s) of Section(s) 19, 20, Township 8S, Range 28E, GSRB&M, Graham County, Arizona.

This claim is 1500 feet in length and 600 feet in width.

This Notice of Location is posted on the center line of the claim.

The claim runs from the location monument on which this notice is posted 1,490 feet in a E'ly direction to the East end line and 10 feet in a W'ly direction to the West end line. The claim boundaries are marked by six monuments, one at each corner and one at the center of each end line. The location monument on which this notice is posted is situated within Section 19, Township 8S, Range 28E, GSRB&M, Graham County, Arizona, and is approximately 6,300 feet North and 5,990 feet West from the NE corner of Section 32, Township 8S, Range 28E, GSRB&M, Graham County, Arizona.

The undersigned claims the ground as depicted on the map which is attached to a copy of this Notice of Location filed in the office of the County Recorder, Graham County, Safford, Arizona.

The claim has been monumented in accordance with State and Federal law. Corner and location monuments are substantial posts projecting at least four feet above the ground.

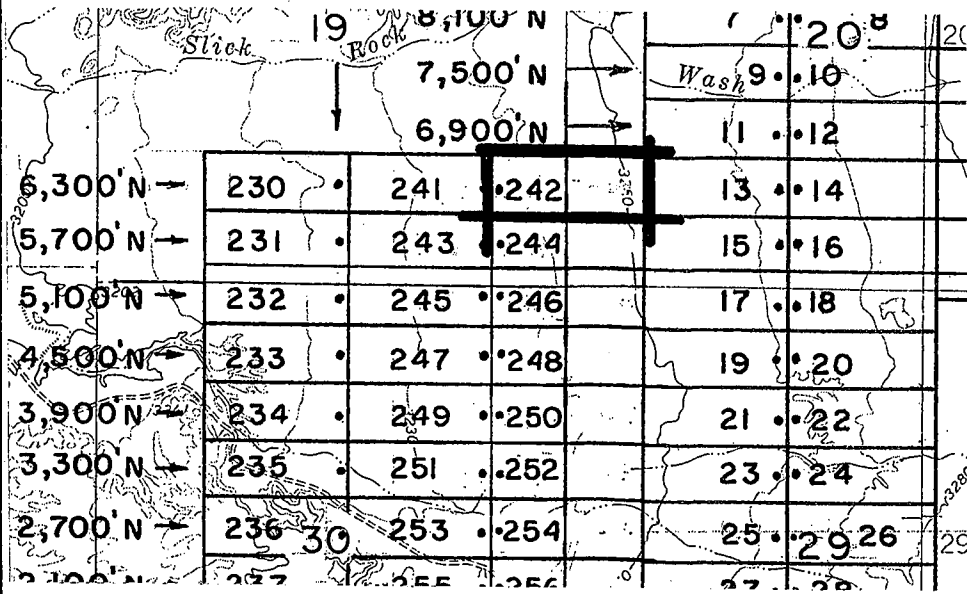
Located, dated, and posted on the ground this 18<sup>TH</sup> day of FEBRUARY, 2008.

Millrock Alaska LLC (Owner)


By \_\_\_\_\_ (Agent)

Minex Exploration

AMU 391550



7,510' W  
6,010' W  
5,990' W



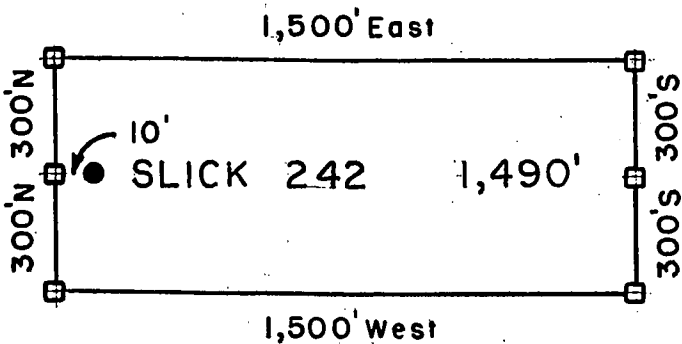
T  
8  
S

# R 28 E, G & SRM

SLICK 13-34, et al Lode Claims - Located February 14-18, 2008  
Graham County, AZ

All SLICK Location Monuments are tied to the NE Corner of Section 32, T 8 S - R 28 E, G & SRM, Graham County, AZ.

All SLICK Claims are 600' x 1,500' except SLICK 51, 52 and 90, which are 300' x 1,500'.



- = Location Monument
  - ⊠ = Claim Corner/End Center Monument
- ALL MONUMENTS ARE SUBSTANTIAL POSTS, 4' ABOVE GROUND.

RECEIVED  
 AZ STATE OFFICE  
 PHOENIX, ARIZONA  
 APR 28 A 9:44

Millrock Alaska LLC  
 111 West 16th Avenue  
 Bristol Bay Building, 3rd Floor  
 Anchorage, AK 99501

Attached To And  
 Made A Part Of  
 SLICK 242 Location Notice  
 Page 2 Of 2

AMD 391550





**ARIZONA NOTICE OF LOCATION  
(Lode Claim)**

RECEIVED  
3.11.08 AZ STATE OFFICE  
2008 APR 28 A 9:45  
PHOENIX, ARIZONA

NOTICE IS HEREBY GIVEN THAT MILLROCK ALASKA LLC, whose mailing address is 111 West 16<sup>th</sup> Avenue, Bristol Bay Building, 3<sup>rd</sup> Floor, Anchorage, AK 99501, by its undersigned agent, makes this location of the **SLICK** 243 lode mining claim, in the Unknown Mining District, Graham County, Arizona.

The general course of the claim is from East to West, and said claim is located within \_\_\_\_\_, \_\_\_\_\_, SE, quarter(s) of Section(s) 19, Township 8S, Range 28E, GSRB&M, Graham County, Arizona.

This claim is 1500 feet in length and 600 feet in width.

This Notice of Location is posted on the center line of the claim.

The claim runs from the location monument on which this notice is posted 10 feet in a E'ly direction to the East end line and 1,490 feet in a W'ly direction to the West end line. The claim boundaries are marked by six monuments, one at each corner and one at the center of each end line. The location monument on which this notice is posted is situated within Section 19, Township 8S, Range 28E, GSRB&M, Graham County, Arizona, and is approximately 5,700 feet North and 6,010 feet West from the NE corner of Section 32, Township 8S, Range 28E, GSRB&M, Graham County, Arizona.

The undersigned claims the ground as depicted on the map which is attached to a copy of this Notice of Location filed in the office of the County Recorder, Graham County, Safford, Arizona.

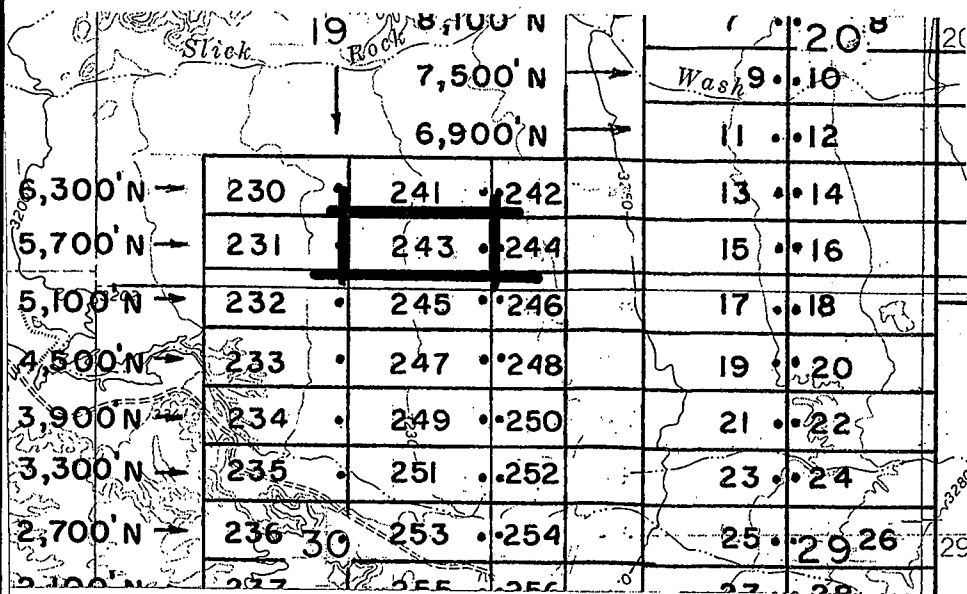
The claim has been monumented in accordance with State and Federal law. Corner and location monuments are substantial posts projecting at least four feet above the ground.

Located, dated, and posted on the ground this 18<sup>th</sup> day of FEBRUARY, 2008.

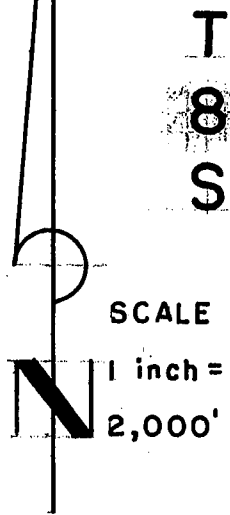
Millrock Alaska LLC (Owner)

By [Signature] (Agent)  
Minex Exploration

APR 29 10 55 AM '08



7,510' W  
6,010' W  
5,990' W

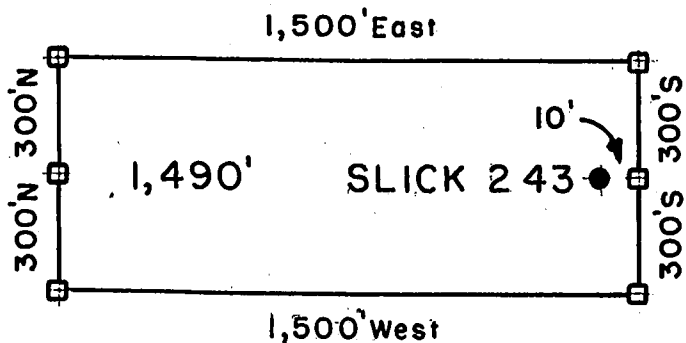


## R 28 E, G & SRM

SLICK 13-34, et al Lode Claims - Located February 14-18, 2008  
Graham County, AZ

All SLICK Location Monuments are tied to the NE Corner of Section 32, T 8 S - R 28 E, G & SRM, Graham County, AZ.

All SLICK Claims are 600' X 1,500' except SLICK 51, 52 and 90, which are 300' X 1,500'.



- = Location Monument
  - ⊠ = Claim Corner / End Center Monument
- ALL MONUMENTS ARE SUBSTANTIAL POSTS, 4' ABOVE GROUND.

Millrock Alaska LLC  
111 West 16th Avenue  
Bristol Bay Building, 3rd Floor  
Anchorage, AK 99501

Attached To And  
Made A Part Of  
SLICK 243 Location Notice  
Page 2 Of 2

RECEIVED  
 PHOENIX ARIZONA  
 APR 28 9 45 AM '08  
 AZ STATE OFFICE

APR 30 15 51



**ARIZONA NOTICE OF LOCATION  
(Lode Claim)**

RECEIVED  
S.L.M. AZ STATE OFFICE  
2008 APR 28 A 9:45  
PHOENIX, ARIZONA

NOTICE IS HEREBY GIVEN THAT MILLROCK ALASKA LLC, whose mailing address is 111 West 16<sup>th</sup> Avenue, Bristol Bay Building, 3<sup>rd</sup> Floor, Anchorage, AK 99501, by its undersigned agent, makes this location of the **SLICK** 244 lode mining claim, in the Unknown Mining District, Graham County, Arizona.

The general course of the claim is from East to West, and said claim is located within \_\_\_\_\_, SE, SW, quarter(s) of Section(s) 19, 20, Township 8S, Range 28E, GSRB&M, Graham County, Arizona.

This claim is 1500 feet in length and 600 feet in width.

This Notice of Location is posted on the center line of the claim.

The claim runs from the location monument on which this notice is posted 1,490 feet in a E'ly direction to the East end line and 10 feet in a W'ly direction to the West end line. The claim boundaries are marked by six monuments, one at each corner and one at the center of each end line. The location monument on which this notice is posted is situated within Section 19, Township 8S, Range 28E, GSRB&M, Graham County, Arizona, and is approximately 5,700 feet North and 5,990 feet West from the NE corner of Section 32, Township 8S, Range 28E, GSRB&M, Graham County, Arizona.

The undersigned claims the ground as depicted on the map which is attached to a copy of this Notice of Location filed in the office of the County Recorder, Graham County, Safford, Arizona.

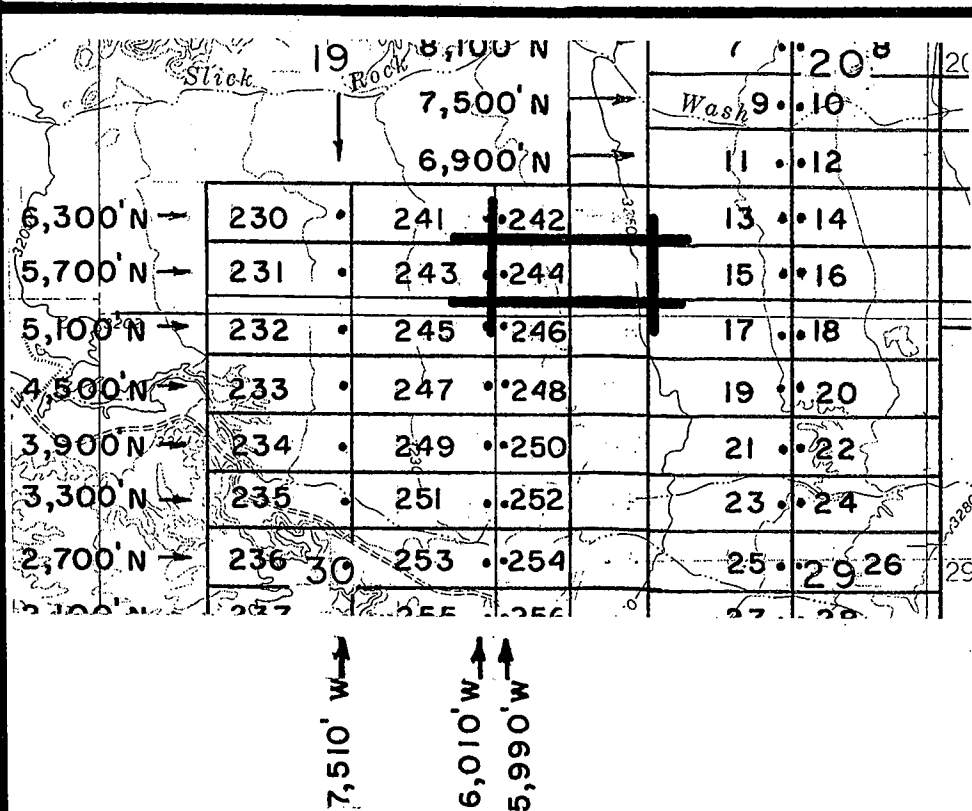
The claim has been monumented in accordance with State and Federal law. Corner and location monuments are substantial posts projecting at least four feet above the ground.

Located, dated, and posted on the ground this 18<sup>th</sup> day of FEBRUARY, 2008.

Millrock Alaska LLC (Owner)

By [Signature] (Agent)  
Minex Exploration

AMU 391552

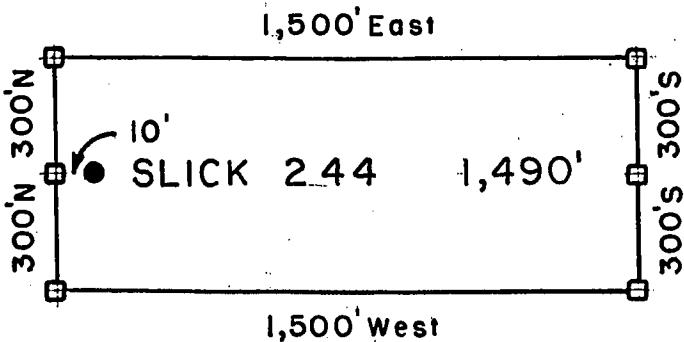


# R 28 E, G & SRM

SLICK 13-34, et al Lode Claims - Located February 14-18, 2008  
 Graham County, AZ

All SLICK Location Monuments are tied to the NE Corner of Section 32, T 8 S - R 28 E, G & SRM, Graham County, AZ.

All SLICK Claims are 600' X 1,500' except SLICK 51, 52 and 90, which are 300' X 1,500'.



Millrock Alaska LLC  
 111 West 16th Avenue  
 Bristol Bay Building, 3rd Floor  
 Anchorage, AK 99501

- = Location Monument
  - ⊠ = Claim Corner/End Center Monument
- ALL MONUMENTS ARE SUBSTANTIAL POSTS, 4' ABOVE GROUND

RECEIVED  
 B.M. Z. INTEN OFFICE  
 PHOENIX, ARIZONA  
 APR 28 A. 9:45

Attached To And  
 Made A Part Of  
 SLICK 244 Location Notice  
 Page 2 Of 2

ANU: 391552



**ARIZONA NOTICE OF LOCATION  
(Lode Claim)**

RECEIVED  
D.L.M. AZ STATE OFFICE  
2008 APR 28 A 9:4  
PHOENIX, ARIZONA

NOTICE IS HEREBY GIVEN THAT MILLROCK ALASKA LLC, whose mailing address is 111 West 16<sup>th</sup> Avenue, Bristol Bay Building, 3<sup>rd</sup> Floor, Anchorage, AK 99501, by its undersigned agent, makes this location of the **SLICK** 245 lode mining claim, in the Unknown Mining District, Graham County, Arizona.

The general course of the claim is from East to West, and said claim is located within \_\_\_\_\_, SE, NE, quarter(s) of Section(s) 19, 30, Township 8S, Range 28E, GSRB&M, Graham County, Arizona.

This claim is 1500 feet in length and 600 feet in width.

This Notice of Location is posted on the center line of the claim.

The claim runs from the location monument on which this notice is posted 10 feet in a E'ly direction to the East end line and 1,490 feet in a W'ly direction to the West end line. The claim boundaries are marked by six monuments, one at each corner and one at the center of each end line. The location monument on which this notice is posted is situated within Section 30, Township 8S, Range 28E, GSRB&M, Graham County, Arizona, and is approximately 5,100 feet North and 6,010 feet West from the NE corner of Section 32, Township 8S, Range 28E, GSRB&M, Graham County, Arizona.

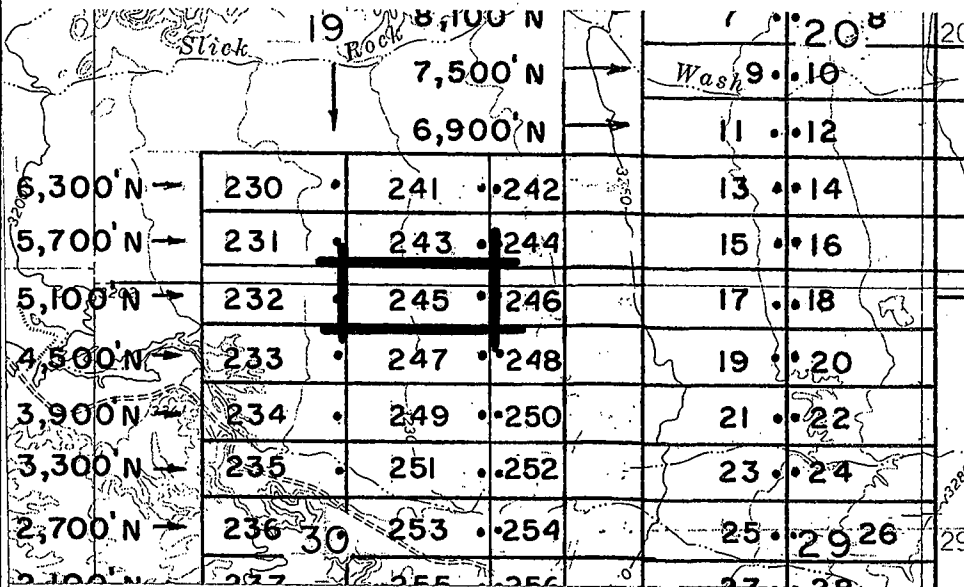
The undersigned claims the ground as depicted on the map which is attached to a copy of this Notice of Location filed in the office of the County Recorder, Graham County, Safford, Arizona.

The claim has been monumented in accordance with State and Federal law. Corner and location monuments are substantial posts projecting at least four feet above the ground.


Located, dated, and posted on the ground this 18<sup>th</sup> day of FEBRUARY, 2008.

Millrock Alaska LLC (Owner)  
By [Signature] (Agent)  
Minex Exploration

AMD-391553



7,510' W  
6,010' W  
5,990' W



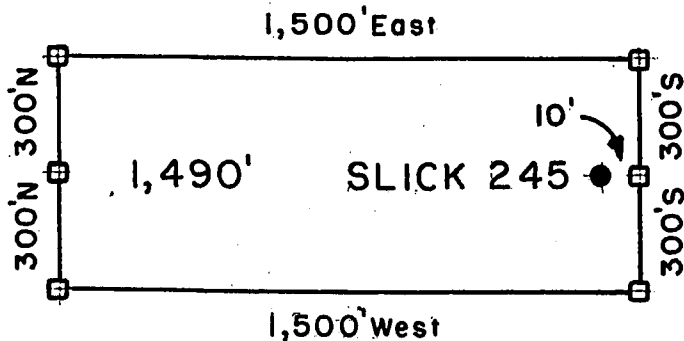
## R 28 E, G & SRM

SLICK 13-34, et al Lode Claims - Located February 14-18, 2008

Graham County, AZ

All SLICK Location Monuments are tied to the NE Corner of Section 32, T 8 S - R 28 E, G & SRM, Graham County, AZ.

All SLICK Claims are 600' x 1,500' except SLICK 51, 52 and 90, which are 300' x 1,500'.



- = Location Monument
  - ⊠ = Claim Corner/End Center Monument
- ALL MONUMENTS ARE SUBSTANTIAL POSTS, 4' ABOVE GROUND.

Millrock Alaska LLC  
111 West 16th Avenue  
Bristol Bay Building, 3rd Floor  
Anchorage, AK 99501

Attached To And  
Made A Part Of  
SLICK 245 Location Notice  
Page 2 Of 2

RECEIVED  
 M. AZ STATE OFFICE  
 PHOENIX, ARIZONA  
 APR 26 9:15

AM 391553



2008-03390

Page 1 of 2

Requested By: XPLORE, LLC

Wendy John, Graham County Recorder

04-25-2008 09:14 AM Recording Fee \$13.00



RECEIVED  
S.L.M. AZ STATE OFFICE  
2008 APR 28 A 9:45  
PHOENIX, ARIZONA

**ARIZONA NOTICE OF LOCATION  
(Lode Claim)**

NOTICE IS HEREBY GIVEN THAT MILLROCK ALASKA LLC, whose mailing address is 111 West 16<sup>th</sup> Avenue, Bristol Bay Building, 3<sup>rd</sup> Floor, Anchorage, AK 99501, by its undersigned agent, makes this location of the SLICK 246 lode mining claim, in the Unknown Mining District, Graham County, Arizona.

The general course of the claim is from East to West, and said claim is located within SE, SW, NE, NW, quarter(s) of Section(s) 19, 20, 30, 29, Township 8S, Range 28E, GSRB&M, Graham County, Arizona.

This claim is 1500 feet in length and 600 feet in width.

This Notice of Location is posted on the center line of the claim.

The claim runs from the location monument on which this notice is posted 1,490 feet in a E'ly direction to the East end line and 10 feet in a W'ly direction to the West end line. The claim boundaries are marked by six monuments, one at each corner and one at the center of each end line. The location monument on which this notice is posted is situated within Section 30, Township 8S, Range 28E, GSRB&M, Graham County, Arizona, and is approximately 5,100 feet North and 5,990 feet West from the NE corner of Section 32, Township 8S, Range 28E, GSRB&M, Graham County, Arizona.

The undersigned claims the ground as depicted on the map which is attached to a copy of this Notice of Location filed in the office of the County Recorder, Graham County, Safford, Arizona.

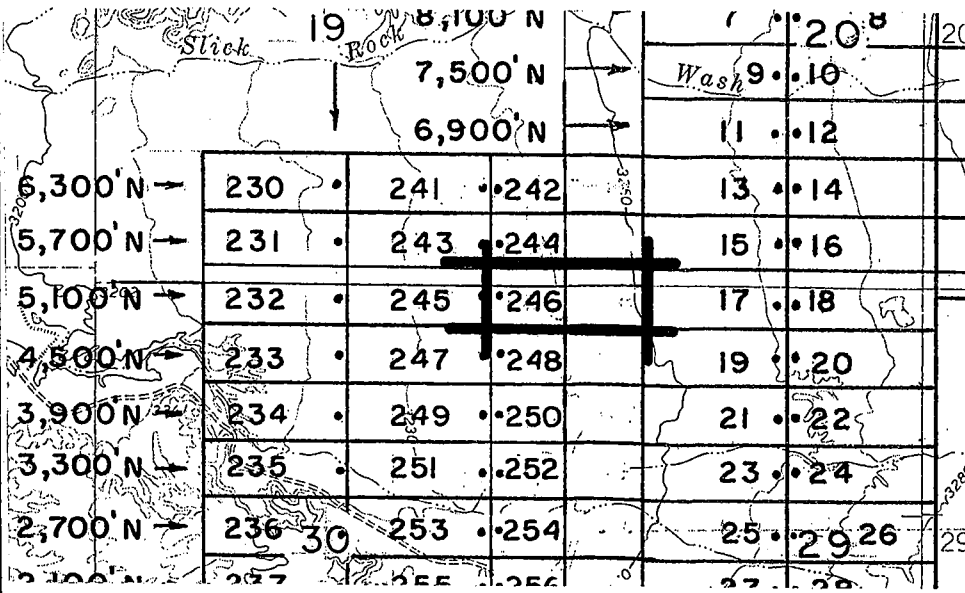
The claim has been monumented in accordance with State and Federal law. Corner and location monuments are substantial posts projecting at least four feet above the ground.

Located, dated, and posted on the ground this 18<sup>th</sup> day of FEBRUARY, 2008.

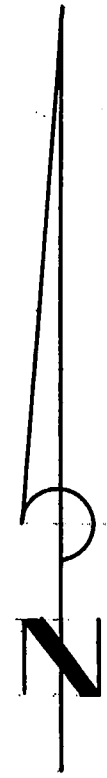
Millrock Alaska LLC (Owner)

By [Signature] (Agent)  
Minex Exploration

AND 391554



7,510' W  
6,010' W  
5,990' W



SCALE  
1 inch =  
2,000'

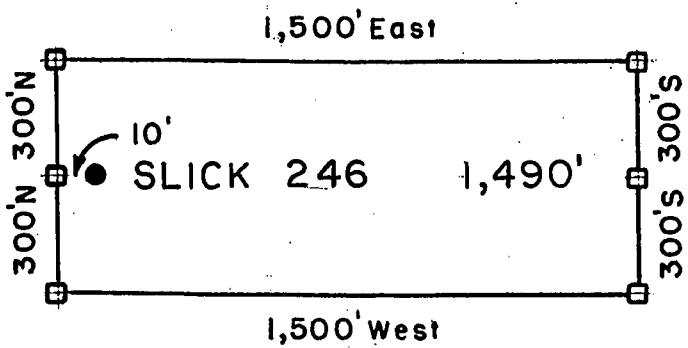
T  
8  
S

**R 28 E, G & SRM**

SLICK 13-34, et al Lode Claims - Located February 14-18, 2008  
Graham County, AZ

All SLICK Location Monuments are tied to the NE Corner of Section 32, T 8 S - R 28 E, G & SRM, Graham County, AZ.

All SLICK Claims are 600' X 1,500' except SLICK 51, 52 and 90, which are 300' X 1,500'.



- = Location Monument
  - ⊠ = Claim Corner/End Center Monument
- ALL MONUMENTS ARE SUBSTANTIAL POSTS, 4' ABOVE GROUND.

Millrock Alaska LLC  
111 West 16th Avenue  
Bristol Bay Building, 3rd Floor  
Anchorage, AK 99501

Attached To And  
Made A Part Of  
SLICK 246 Location Notice  
Page 2 Of 2

RECEIVED  
L.M. AZ STATE OFFICE  
PHOENIX, ARIZONA  
APR 28 2008

ANU391554





**ARIZONA NOTICE OF LOCATION  
(Lode Claim)**

RECEIVED  
B.L.M. AZ STATE OFFICE  
2008 APR 28 A 9:45  
PHOENIX, ARIZONA

NOTICE IS HEREBY GIVEN THAT MILLROCK ALASKA LLC, whose mailing address is 111 West 16<sup>th</sup> Avenue, Bristol Bay Building, 3<sup>rd</sup> Floor, Anchorage, AK 99501, by its undersigned agent, makes this location of the **SLICK** 247 lode mining claim, in the Unknown Mining District, Graham County, Arizona.

The general course of the claim is from East to West, and said claim is located within \_\_\_\_\_, \_\_\_\_\_, NE, quarter(s) of Section(s) 30, Township 8S, Range 28E, GSRB&M, Graham County, Arizona.

This claim is 1500 feet in length and 600 feet in width.

This Notice of Location is posted on the center line of the claim.

The claim runs from the location monument on which this notice is posted 10 feet in a E'ly direction to the East end line and 1490 feet in a W'ly direction to the West end line. The claim boundaries are marked by six monuments, one at each corner and one at the center of each end line. The location monument on which this notice is posted is situated within Section 30, Township 8S, Range 28E, GSRB&M, Graham County, Arizona, and is approximately 4,500 feet North and 6,010 feet West from the NE corner of Section 32, Township 8S, Range 28E, GSRB&M, Graham County, Arizona.

The undersigned claims the ground as depicted on the map which is attached to a copy of this Notice of Location filed in the office of the County Recorder, Graham County, Safford, Arizona.

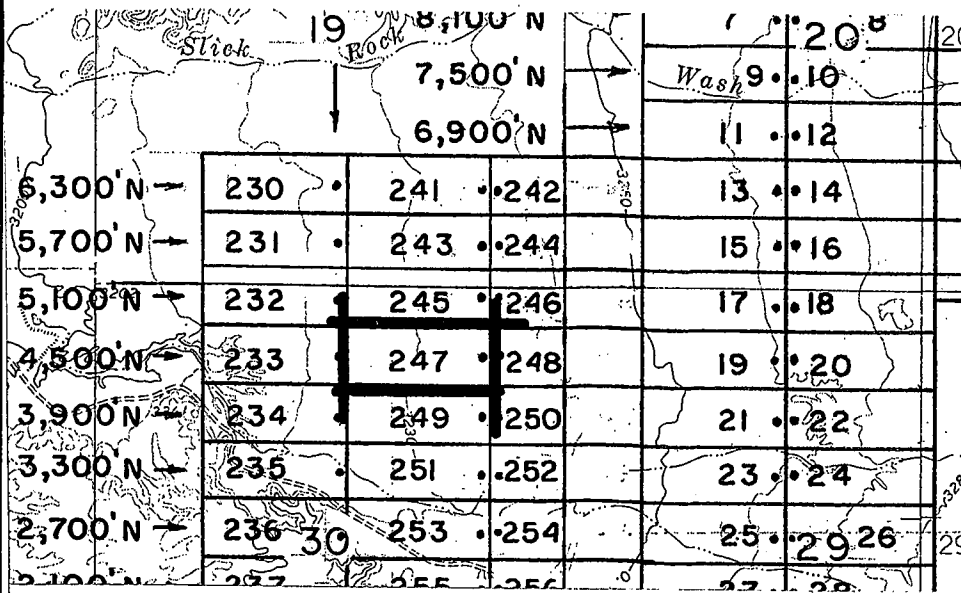
The claim has been monumented in accordance with State and Federal law. Corner and location monuments are substantial posts projecting at least four feet above the ground.

Located, dated, and posted on the ground this 18<sup>TH</sup> day of FEBRUARY, 2008.


Millrock Alaska LLC (Owner)

By [Signature] (Agent)  
Minex Exploration

AMC 391555



7,510' W  
6,010' W  
5,990' W



SCALE  
1 inch =  
2,000'

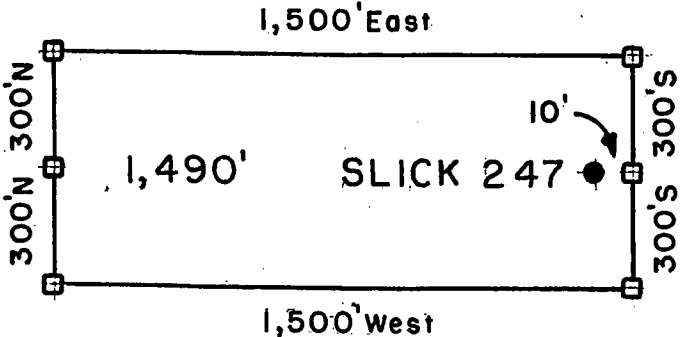
T  
8  
S

# R 28 E, G & SRM

SLICK 13-34, et al Lode Claims - Located February 14-18, 2008  
Graham County, AZ

All SLICK Location Monuments are tied to the NE Corner of Section 32, T 8 S - R 28 E, G & SRM, Graham County, AZ.

All SLICK Claims are 600' x 1,500' except SLICK 51, 52 and 90, which are 300' x 1,500'.



- = Location Monument
  - ⊠ = Claim Corner / End Center Monument
- ALL MONUMENTS ARE SUBSTANTIAL POSTS, 4' ABOVE GROUND.

Millrock Alaska LLC  
111 West 16th Avenue  
Bristol Bay Building, 3rd Floor  
Anchorage, AK 99501

Attached To And  
Made A Part Of  
SLICK 247 Location Notice  
Page 2 Of 2

RECEIVED  
 2008 APR 28 A 9:45  
 PHOENIX, ARIZONA  
 AZ STATE OFFICE

AND 391555



2008-03392

Page 1 of 2

Requested By: XPLORE, LLC

Wendy John, Graham County Recorder

04-25-2008 09:14 AM Recording Fee \$13.00



RECEIVED  
D.L.M. AZ STATE OFFICE  
2008 APR 28 A 9:45  
PHOENIX, ARIZONA

**ARIZONA NOTICE OF LOCATION  
(Lode Claim)**

NOTICE IS HEREBY GIVEN THAT MILLROCK ALASKA LLC, whose mailing address is 111 West 16<sup>th</sup> Avenue, Bristol Bay Building, 3<sup>rd</sup> Floor, Anchorage, AK 99501, by its undersigned agent, makes this location of the **SLICK** 248 lode mining claim, in the Unknown Mining District, Graham County, Arizona.

The general course of the claim is from East to West, and said claim is located within \_\_\_\_\_, NE, NW, quarter(s) of Section(s) 30, 29, Township 8S, Range 28E, GSRB&M, Graham County, Arizona.

This claim is 1500 feet in length and 600 feet in width.

This Notice of Location is posted on the center line of the claim.

The claim runs from the location monument on which this notice is posted 1,490 feet in a E'ly direction to the East end line and 10 feet in a W'ly direction to the West end line. The claim boundaries are marked by six monuments, one at each corner and one at the center of each end line. The location monument on which this notice is posted is situated within Section 30, Township 8S, Range 28E, GSRB&M, Graham County, Arizona, and is approximately 4,500 feet North and 5,990 feet West from the NE corner of Section 32, Township 8S, Range 28E, GSRB&M, Graham County, Arizona.

The undersigned claims the ground as depicted on the map which is attached to a copy of this Notice of Location filed in the office of the County Recorder, Graham County, Safford, Arizona.

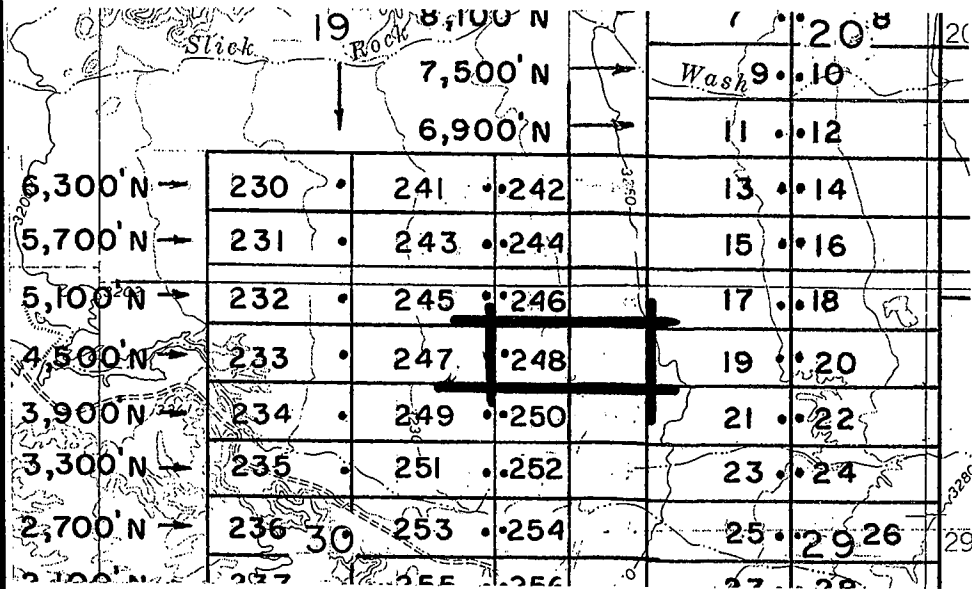
The claim has been monumented in accordance with State and Federal law. Corner and location monuments are substantial posts projecting at least four feet above the ground.

Located, dated, and posted on the ground this 18<sup>TH</sup> day of FEBRUARY, 2008.

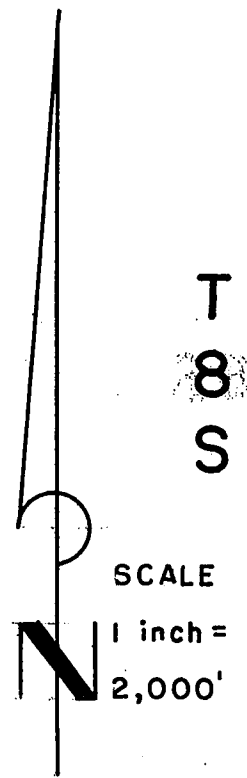
Millrock Alaska LLC (Owner)

By [Signature] (Agent)  
Minex Exploration

AMC 91556



7,510' W  
6,010' W  
5,990' W

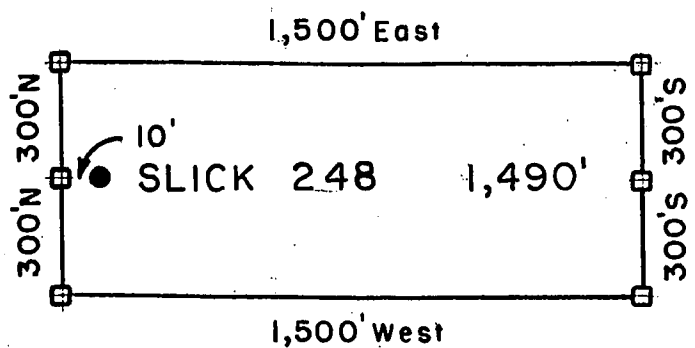


# R 28 E, G & SRM

SLICK 13-34, et al Lode Claims - Located February 14-18, 2008  
Graham County, AZ

All SLICK Location Monuments are tied to the NE Corner of Section 32, T 8 S - R 28 E, G & SRM, Graham County, AZ.

All SLICK Claims are 600' x 1,500' except SLICK 51, 52 and 90, which are 300' x 1,500'.



- = Location Monument
  - ⊠ = Claim Corner/End Center Monument
- ALL MONUMENTS ARE SUBSTANTIAL POSTS, 4' ABOVE GROUND

Millrock Alaska LLC  
111 West 16th Avenue  
Bristol Bay Building, 3rd Floor  
Anchorage, AK 99501

Attached To And  
Made A Part Of  
SLICK 248 Location Notice  
Page 2 Of 2

RECEIVED  
 3:10M AZ STATE OFFICE  
 2008 MAR 28 A 9:45  
 PHOENIX, ARIZONA

ANU 391556



**ARIZONA NOTICE OF LOCATION  
(Lode Claim)**

RECEIVED  
S.L.M. AZ STATE OFFICE  
2008 APR 28 A 9:46  
PHOENIX, ARIZONA

NOTICE IS HEREBY GIVEN THAT MILLROCK ALASKA LLC, whose mailing address is 111 West 16<sup>th</sup> Avenue, Bristol Bay Building, 3<sup>rd</sup> Floor, Anchorage, AK 99501, by its undersigned agent, makes this location of the **SLICK** 249 lode mining claim, in the Unknown Mining District, Graham County, Arizona.

The general course of the claim is from East to West, and said claim is located within \_\_\_\_\_, \_\_\_\_\_, NE, quarter(s) of Section(s) 30, Township 8S, Range 28E, GSRB&M, Graham County, Arizona.

This claim is 1500 feet in length and 600 feet in width.

This Notice of Location is posted on the center line of the claim.

The claim runs from the location monument on which this notice is posted 10 feet in a E'ly direction to the East end line and 1,490 feet in a W'ly direction to the West end line. The claim boundaries are marked by six monuments, one at each corner and one at the center of each end line. The location monument on which this notice is posted is situated within Section 30, Township 8S, Range 28E, GSRB&M, Graham County, Arizona, and is approximately 3,900 feet North and 6,010 feet West from the NE corner of Section 32, Township 8S, Range 28E, GSRB&M, Graham County, Arizona.

The undersigned claims the ground as depicted on the map which is attached to a copy of this Notice of Location filed in the office of the County Recorder, Graham County, Safford, Arizona.

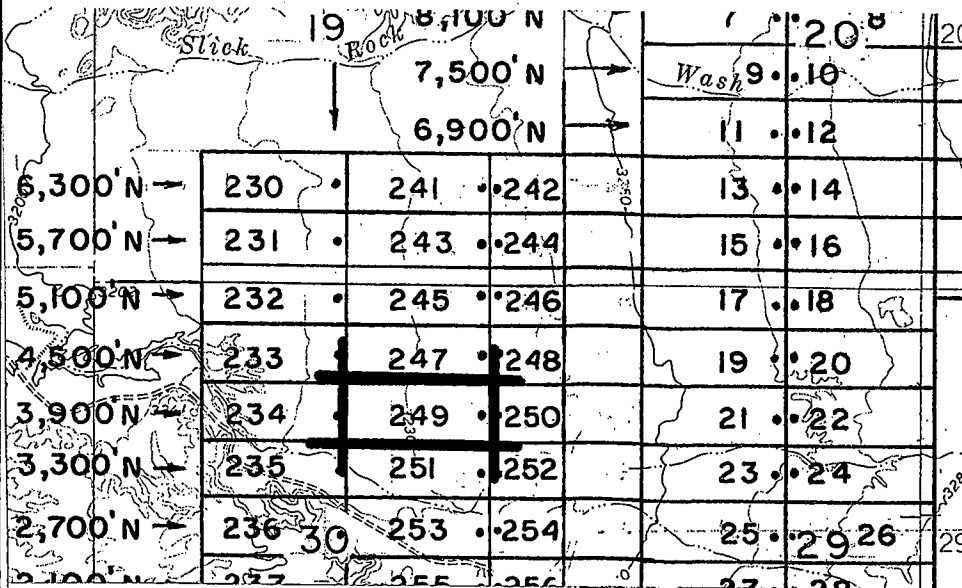
The claim has been monumented in accordance with State and Federal law. Corner and location monuments are substantial posts projecting at least four feet above the ground.

Located, dated, and posted on the ground this 18<sup>th</sup> day of FEBRUARY, 2008.

Millrock Alaska LLC (Owner)

By [Signature] (Agent)  
Minrex Exploration

APR 30 15 57



7,510' W  
6,010' W  
5,990' W



T  
8  
S

SCALE

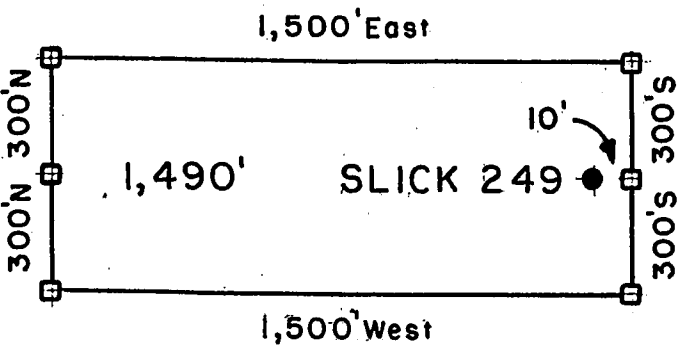
1 inch =  
2,000'

# R 28 E, G & SRM

SLICK 13-34, et al Lode Claims - Located February 14-18, 2008  
Graham County, AZ

All SLICK Location Monuments are tied to the NE Corner of Section 32, T 8 S - R 28 E, G & SRM, Graham County, AZ.

All SLICK Claims are 600' x 1,500' except SLICK 51, 52 and 90, which are 300' x 1,500'.



- = Location Monument
  - ⊠ = Claim Corner / End Center Monument
- ALL MONUMENTS ARE SUBSTANTIAL POSTS, 4' ABOVE GROUND.

Millrock Alaska LLC  
111 West 16th Avenue  
Bristol Bay Building, 3rd Floor  
Anchorage, AK 99501

Attached To And  
Made A Part Of  
SLICK 249 Location Notice  
Page 2 Of 2

2008 APR 28 A 9:46  
PHOENIX, ARIZONA  
RECEIVED  
D.L.M. AZ STATE OFFICE

AMU 391557




2008-03394

Page 1 of 2

Requested By: XPLDRE, LLC

Wendy John, Graham County Recorder

04-25-2008 09:14 AM Recording Fee \$13.00



RECEIVED  
3:11 PM, AZ STATE OFFICE  
2008 APR 28 A 9:46  
PHOENIX, ARIZONA

**ARIZONA NOTICE OF LOCATION  
(Lode Claim)**

NOTICE IS HEREBY GIVEN THAT MILLROCK ALASKA LLC, whose mailing address is 111 West 16<sup>th</sup> Avenue, Bristol Bay Building, 3<sup>rd</sup> Floor, Anchorage, AK 99501, by its undersigned agent, makes this location of the **SLICK** 250 lode mining claim, in the Unknown Mining District, Graham County, Arizona.

The general course of the claim is from East to West, and said claim is located within \_\_\_\_\_, \_\_\_\_\_, NE, NW, quarter(s) of Section(s) 30, 29, Township 8S, Range 28E, GSRB&M, Graham County, Arizona.

This claim is 1500 feet in length and 600 feet in width.

This Notice of Location is posted on the center line of the claim.

The claim runs from the location monument on which this notice is posted 1,490 feet in a E'ly direction to the East end line and 10 feet in a W'ly direction to the West end line. The claim boundaries are marked by six monuments, one at each corner and one at the center of each end line. The location monument on which this notice is posted is situated within Section 30, Township 8S, Range 28E, GSRB&M, Graham County, Arizona, and is approximately 3,900 feet North and 5,990 feet West from the NE corner of Section 32, Township 8S, Range 28E, GSRB&M, Graham County, Arizona.

The undersigned claims the ground as depicted on the map which is attached to a copy of this Notice of Location filed in the office of the County Recorder, Graham County, Safford, Arizona.

The claim has been monumented in accordance with State and Federal law. Corner and location monuments are substantial posts projecting at least four feet above the ground.

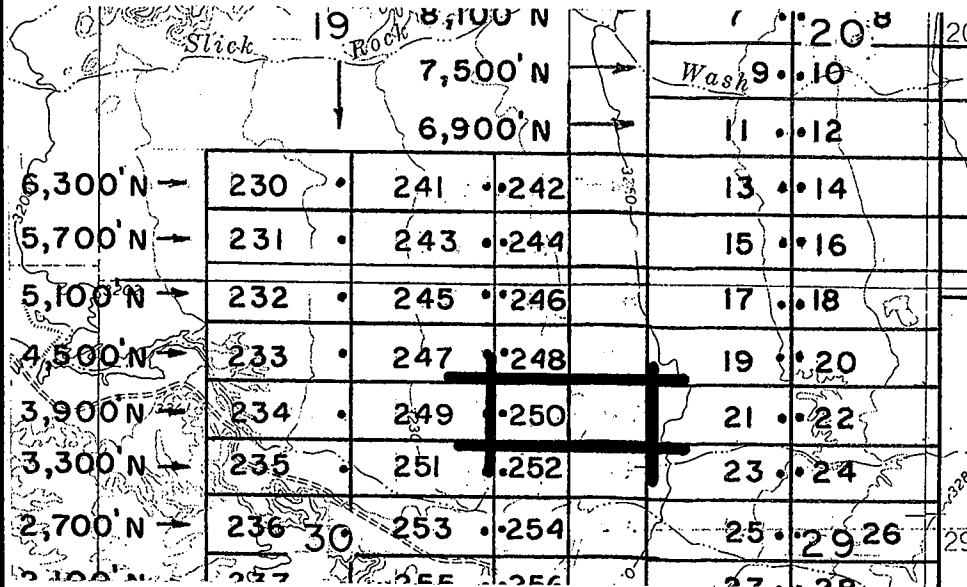
Located, dated, and posted on the ground this 18<sup>th</sup> day of FEBRUARY, 2008.

Millrock Alaska LLC (Owner)

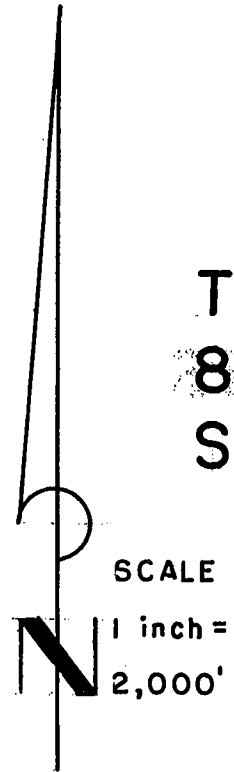
By \_\_\_\_\_ (Agent)

Minex Exploration

AM0391558



7,510' W  
6,010' W  
5,990' W

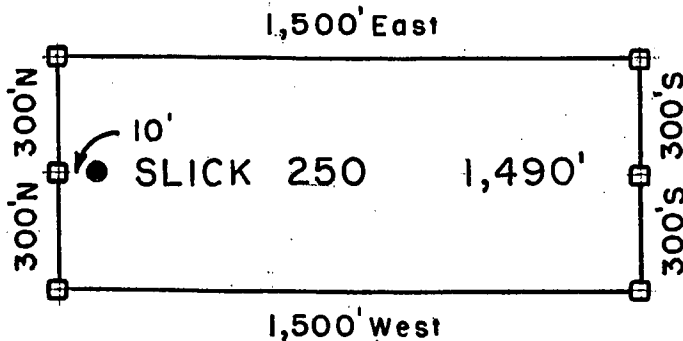


## R 28 E, G & SRM

SLICK 13-34, et al Lode Claims - Located February 14-18, 2008  
Graham County, AZ

All SLICK Location Monuments are tied to the NE Corner of Section 32, T 8 S - R 28 E, G & SRM, Graham County, AZ.

All SLICK Claims are 600' x 1,500' except SLICK 51, 52 and 90, which are 300' x 1,500'.



- = Location Monument
  - ⊠ = Claim Corner/End Center Monument
- ALL MONUMENTS ARE SUBSTANTIAL POSTS, 4' ABOVE GROUND.

Millrock Alaska LLC  
111 West 16th Avenue  
Bristol Bay Building, 3rd Floor  
Anchorage, AK 99501

Attached To And  
Made A Part Of  
SLICK 250 Location Notice  
Page 2 Of 2

RECEIVED  
 APR 28 9:41  
 PHOENIX, ARIZONA  
 AZ STATE OFFICE

AMC 391558





RECEIVED  
S.L.M. AZ STATE OFFICE  
2008 APR 28 A 9:46  
PHOENIX, ARIZONA

**ARIZONA NOTICE OF LOCATION  
(Lode Claim)**

NOTICE IS HEREBY GIVEN THAT MILLROCK ALASKA LLC, whose mailing address is 111 West 16<sup>th</sup> Avenue, Bristol Bay Building, 3<sup>rd</sup> Floor, Anchorage, AK 99501, by its undersigned agent, makes this location of the SLICK 251 lode mining claim, in the Unknown Mining District, Graham County, Arizona.

The general course of the claim is from East to West, and said claim is located within \_\_\_\_\_, \_\_\_\_\_, NE, quarter(s) of Section(s) 30, Township 8S, Range 28E, GSRB&M, Graham County, Arizona.

This claim is 1500 feet in length and 600 feet in width.

This Notice of Location is posted on the center line of the claim.

The claim runs from the location monument on which this notice is posted 10 feet in a E'ly direction to the East end line and 1,490 feet in a W'ly direction to the West end line. The claim boundaries are marked by six monuments, one at each corner and one at the center of each end line. The location monument on which this notice is posted is situated within Section 30, Township 8S, Range 28E, GSRB&M, Graham County, Arizona, and is approximately 3,300 feet North and 6,010 feet West from the NE corner of Section 32, Township 8S, Range 28E, GSRB&M, Graham County, Arizona.

The undersigned claims the ground as depicted on the map which is attached to a copy of this Notice of Location filed in the office of the County Recorder, Graham County, Safford, Arizona.


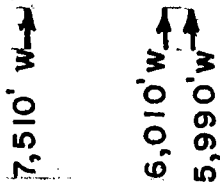
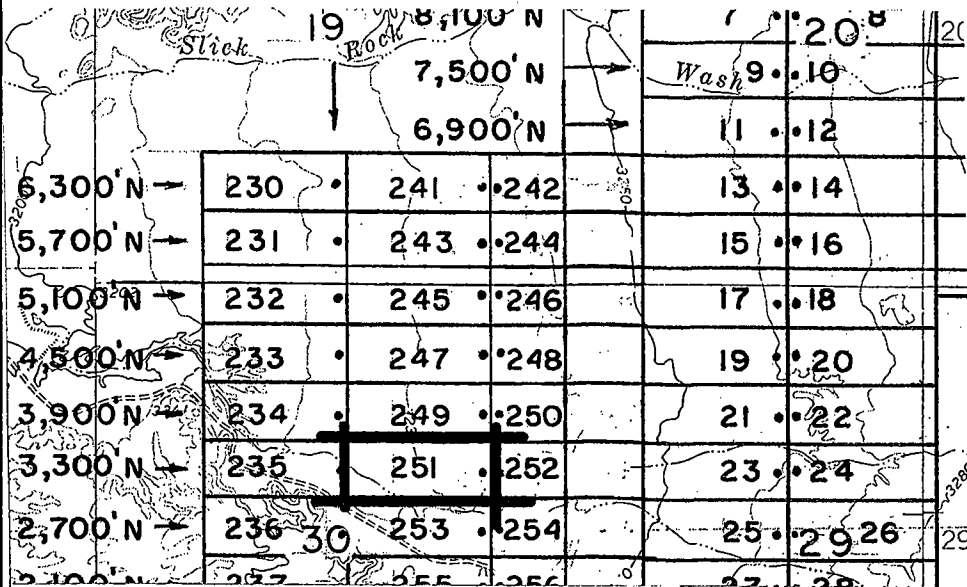
The claim has been monumented in accordance with State and Federal law. Corner and location monuments are substantial posts projecting at least four feet above the ground.

Located, dated, and posted on the ground this 18<sup>TH</sup> day of FEBRUARY, 2008.

Millrock Alaska LLC (Owner)

By [Signature] (Agent)  
Minex Exploration

AMU 391559

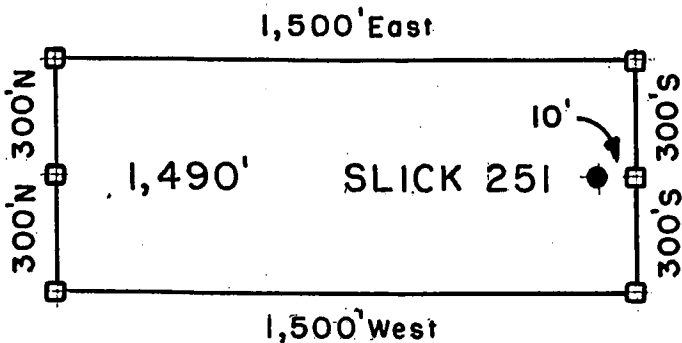


## R 28 E, G & SRM

SLICK 13-34, et al Lode Claims - Located February 14-18, 2008  
 Graham County, AZ

All SLICK Location Monuments are tied to the NE Corner of Section 32, T 8 S - R 28 E, G & SRM, Graham County, AZ.

All SLICK Claims are 600' x 1,500' except SLICK 51, 52 and 90, which are 300' x 1,500'.



- = Location Monument
  - ⊠ = Claim Corner/End Center Monument
- ALL MONUMENTS ARE SUBSTANTIAL POSTS, 4' ABOVE GROUND

Millrock Alaska LLC  
 111 West 16th Avenue  
 Bristol Bay Building, 3rd Floor  
 Anchorage, AK 99501

Attached To And  
 Made A Part Of  
 SLICK 251 Location Notice  
 Page 2 Of 2

RECEIVED  
 LINCOLN COUNTY CLERK'S OFFICE  
 PHOENIX, ARIZONA  
 APR 28 A 9:41 AM 2008

AND 391559



2008-03396

Page 1 of 2

Requested By: XPLORE, LLC

Wendy John, Graham County Recorder

04-25-2008 09:14 AM Recording Fee \$13.00



RECEIVED  
S.L.H. AZ STATE OFFICE  
2008 APR 28 A 9:46  
PHOENIX, ARIZONA

**ARIZONA NOTICE OF LOCATION  
(Lode Claim)**

NOTICE IS HEREBY GIVEN THAT MILLROCK ALASKA LLC, whose mailing address is 111 West 16<sup>th</sup> Avenue, Bristol Bay Building, 3<sup>rd</sup> Floor, Anchorage, AK 99501, by its undersigned agent, makes this location of the **SLICK** 252 lode mining claim, in the Unknown Mining District, Graham County, Arizona.

The general course of the claim is from East to West, and said claim is located within \_\_\_\_\_, NE, NW, quarter(s) of Section(s) 30, 29, Township 8S, Range 28E, GSRB&M, Graham County, Arizona.

This claim is 1500 feet in length and 600 feet in width.

This Notice of Location is posted on the center line of the claim.

The claim runs from the location monument on which this notice is posted 1490 feet in a E'ly direction to the East end line and 10 feet in a W'ly direction to the West end line. The claim boundaries are marked by six monuments, one at each corner and one at the center of each end line. The location monument on which this notice is posted is situated within Section 30, Township 8S, Range 28E, GSRB&M, Graham County, Arizona, and is approximately 3,300 feet North and 5,990 feet West from the NE corner of Section 32, Township 8S, Range 28E, GSRB&M, Graham County, Arizona.

The undersigned claims the ground as depicted on the map which is attached to a copy of this Notice of Location filed in the office of the County Recorder, Graham County, Safford, Arizona.

The claim has been monumented in accordance with State and Federal law. Corner and location monuments are substantial posts projecting at least four feet above the ground.

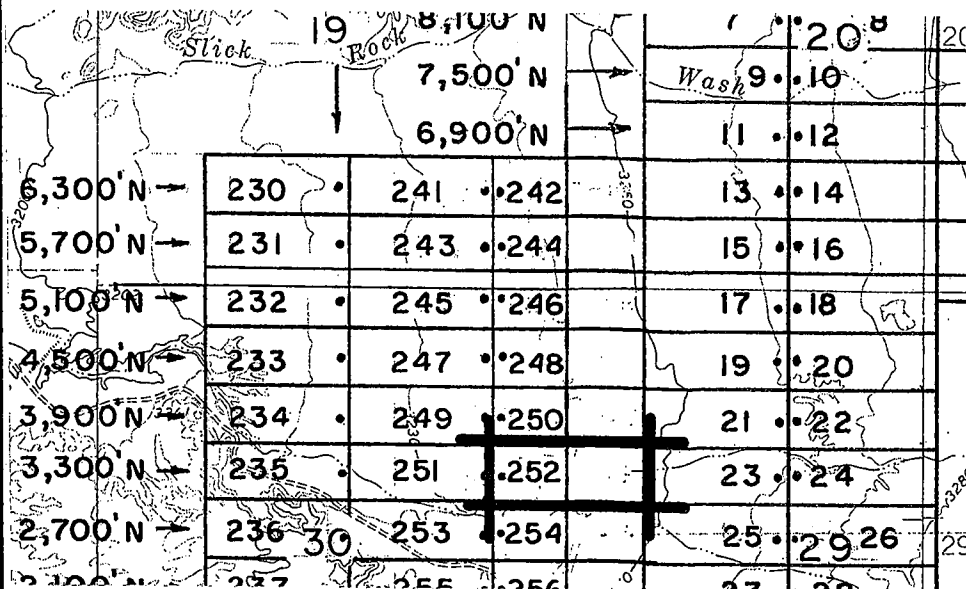
Located, dated, and posted on the ground this 18<sup>th</sup> day of FEBRUARY, 2008.

Millrock Alaska LLC (Owner)

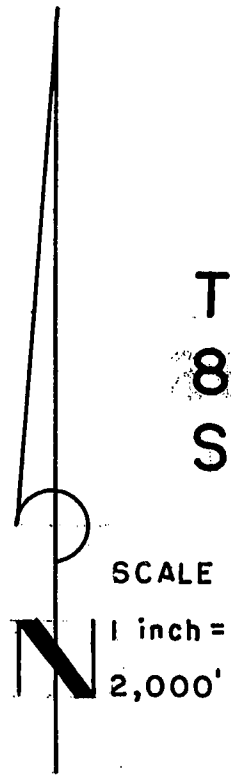
By [Signature] (Agent)

Minex Exploration

AMC 391560



7,510' W  
6,010' W  
5,990' W

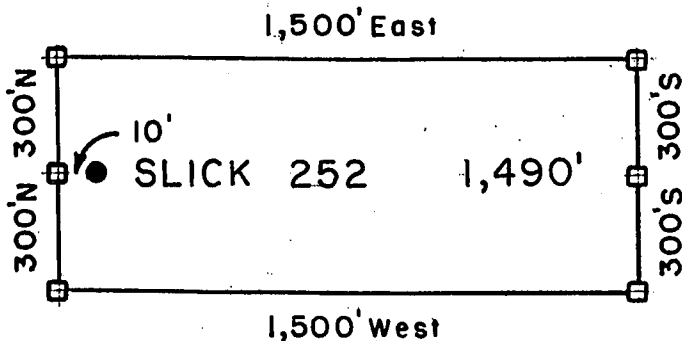


# R 28 E, G & SRM

SLICK 13-34, et al Lode Claims - Located February 14-18, 2008  
Graham County, AZ

All SLICK Location Monuments are tied to the NE Corner of Section 32, T 8 S - R 28 E, G & SRM, Graham County, AZ.

All SLICK Claims are 600' x 1,500' except SLICK 51, 52 and 90, which are 300' x 1,500'.



- = Location Monument
  - ⊠ = Claim Corner / End Center Monument
- ALL MONUMENTS ARE SUBSTANTIAL POSTS, 4' ABOVE GROUND.

Millrock Alaska LLC  
111 West 16th Avenue  
Bristol Bay Building, 3rd Floor  
Anchorage, AK 99501

Attached To And  
Made A Part Of  
SLICK 252 Location Notice  
Page 2 Of 2

RECEIVED  
AZ STATE OFFICE  
PHOENIX, ARIZONA  
APR 28 2008

AMC 391560



**ARIZONA NOTICE OF LOCATION  
(Lode Claim)**

RECEIVED  
D.L.H. AZ STATE OFFICE  
2008 APR 28 A 9:46  
PHOENIX, ARIZONA

NOTICE IS HEREBY GIVEN THAT MILLROCK ALASKA LLC, whose mailing address is 111 West 16<sup>th</sup> Avenue, Bristol Bay Building, 3<sup>rd</sup> Floor, Anchorage, AK 99501, by its undersigned agent, makes this location of the SLICK 253 lode mining claim, in the Unknown Mining District, Graham County, Arizona.

The general course of the claim is from East to West, and said claim is located within \_\_\_\_\_, \_\_\_\_\_, NE & SE, quarter(s) of Section(s) 30, Township 8S, Range 28E, GSRB&M, Graham County, Arizona.

This claim is 1500 feet in length and 600 feet in width.

This Notice of Location is posted on the center line of the claim.

The claim runs from the location monument on which this notice is posted 10 feet in a E'ly direction to the East end line and 1,490 feet in a W'ly direction to the West end line. The claim boundaries are marked by six monuments, one at each corner and one at the center of each end line. The location monument on which this notice is posted is situated within Section 30, Township 8S, Range 28E, GSRB&M, Graham County, Arizona, and is approximately 2,700 feet North and 6,010 feet West from the NE corner of Section 32, Township 8S, Range 28E, GSRB&M, Graham County, Arizona.

The undersigned claims the ground as depicted on the map which is attached to a copy of this Notice of Location filed in the office of the County Recorder, Graham County, Safford, Arizona.

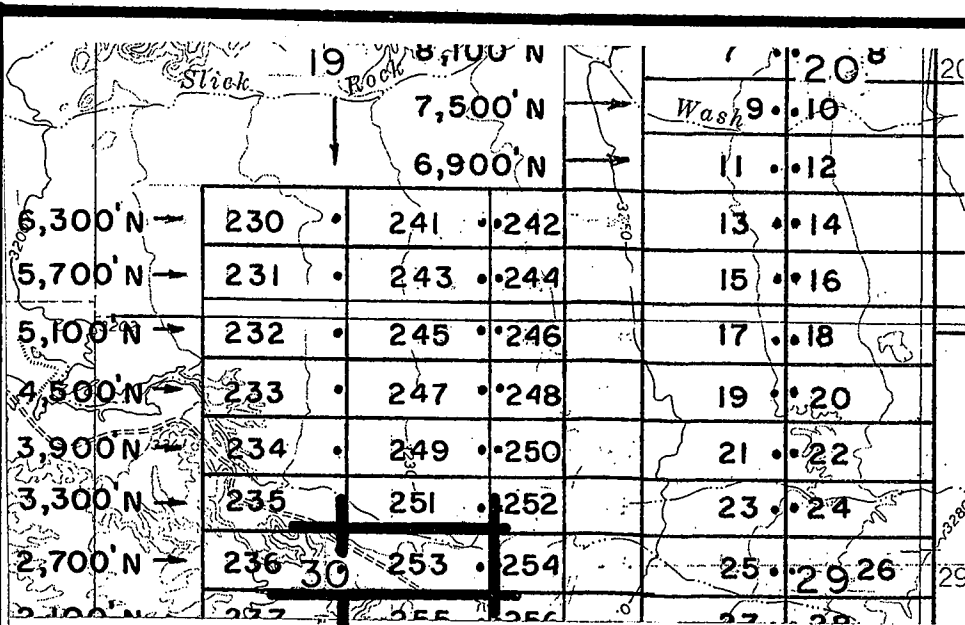
The claim has been monumented in accordance with State and Federal law. Corner and location monuments are substantial posts projecting at least four feet above the ground.

Located, dated, and posted on the ground this 18<sup>th</sup> day of FEBRUARY, 2008.

Millrock Alaska LLC (Owner)

By [Signature] (Agent)  
Mirrex Exploration

AMU 391561



7,510' W  
6,010' W  
5,990' W



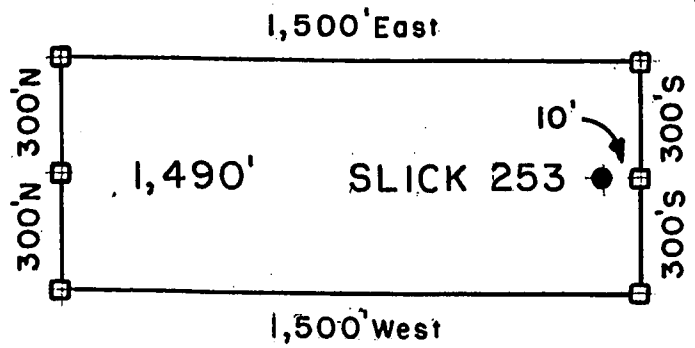
T  
8  
S

# R 28 E, G & SRM

SLICK 13-34, et al Lode Claims - Located February 14-18, 2008  
Graham County, AZ

All SLICK Location Monuments are tied to the NE Corner of Section 32, T 8 S - R 28 E, G & SRM, Graham County, AZ.

All SLICK Claims are 600' x 1,500' except SLICK 51, 52 and 90, which are 300' x 1,500'.



- = Location Monument
  - ⊠ = Claim Corner / End Center Monument
- ALL MONUMENTS ARE SUBSTANTIAL POSTS, 4' ABOVE GROUND

RECEIVED  
 AZ STATE OFFICE  
 PHOENIX, ARIZONA  
 APR 28 A 9:46

Millrock Alaska LLC  
 111 West 16th Avenue  
 Bristol Bay Building, 3rd Floor  
 Anchorage, AK 99501

Attached To And  
 Made A Part Of  
 SLICK 253 Location Notice  
 Page 2 Of 2

AM0391551



2008-18398

Page 1 of 2

Requested By: XPLORE, LLC

Wendy John, Graham County Recorder

04-25-2008 09:14 AM Recordings Fee \$13.00



**ARIZONA NOTICE OF LOCATION  
(Lode Claim)**

RECEIVED  
B.L.M. AZ STATE OFFICE  
2008 APR 28 A 9:46  
PHOENIX, ARIZONA

NOTICE IS HEREBY GIVEN THAT MILLROCK ALASKA LLC, whose mailing address is 111 West 16<sup>th</sup> Avenue, Bristol Bay Building, 3<sup>rd</sup> Floor, Anchorage, AK 99501, by its undersigned agent, makes this location of the **SLICK 254** lode mining claim, in the Unknown Mining District, Graham County, Arizona.

The general course of the claim is from East to West, and said claim is located within \_\_\_\_\_, NE & SE, NW & SW quarter(s) of Section(s) 30, 29, Township 8S, Range 28E, GSRB&M, Graham County, Arizona.

This claim is 1500 feet in length and 600 feet in width.

This Notice of Location is posted on the center line of the claim.

The claim runs from the location monument on which this notice is posted 1,490 feet in a E'ly direction to the East end line and 10 feet in a W'ly direction to the West end line. The claim boundaries are marked by six monuments, one at each corner and one at the center of each end line. The location monument on which this notice is posted is situated within Section 30, Township 8S, Range 28E, GSRB&M, Graham County, Arizona, and is approximately 2,700 feet North and 5,990 feet West from the NE corner of Section 32, Township 8S, Range 28E, GSRB&M, Graham County, Arizona.

The undersigned claims the ground as depicted on the map which is attached to a copy of this Notice of Location filed in the office of the County Recorder, Graham County, Safford, Arizona.

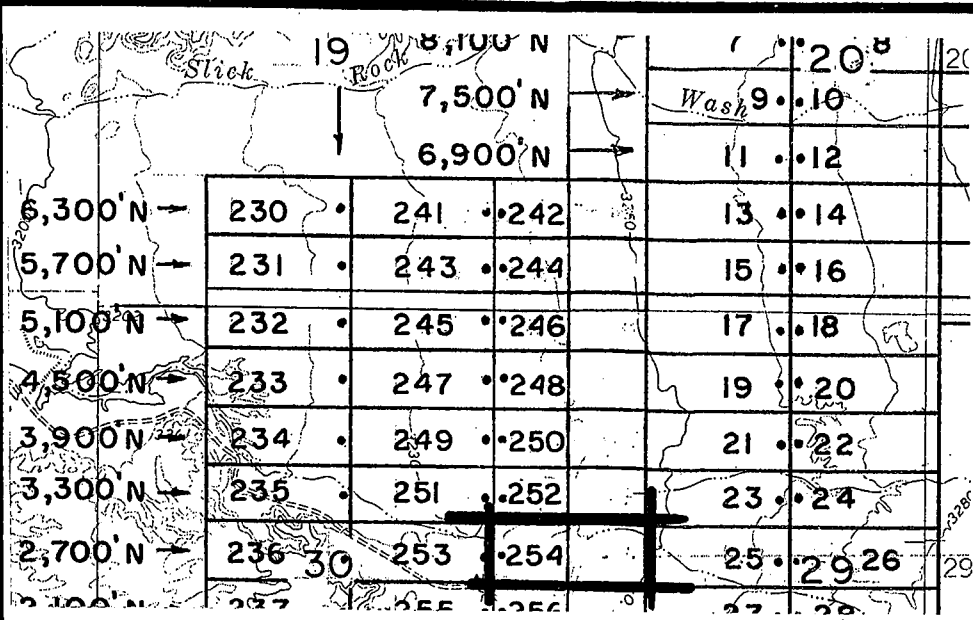
The claim has been monumented in accordance with State and Federal law. Corner and location monuments are substantial posts projecting at least four feet above the ground.

Located, dated, and posted on the ground this 18<sup>th</sup> day of FEBRUARY, 2008.

Millrock Alaska LLC (Owner)

By [Signature] (Agent)  
Minex Exploration

AMC 391562



↑ 7,510' W  
 ↑ 6,010' W  
 ↑ 5,990' W



T  
8  
S

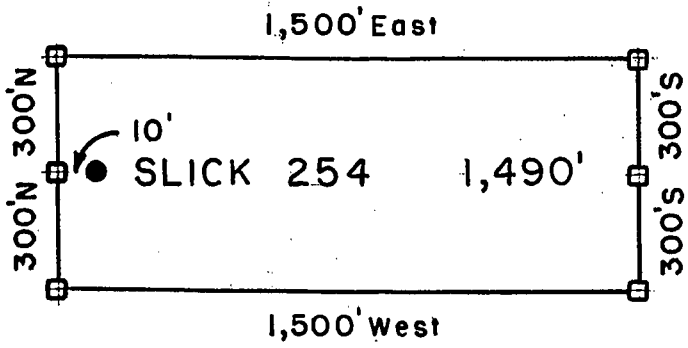
SCALE  
1 inch =  
2,000'

## R 28 E, G & SRM

SLICK 13-34, et al Lode Claims - Located February 14-18, 2008  
 Graham County, AZ

All SLICK Location Monuments are tied to the NE Corner of Section 32, T 8 S - R 28 E, G & SRM, Graham County, AZ.

All SLICK Claims are 600' x 1,500' except SLICK 51, 52 and 90, which are 300' x 1,500'.



- = Location Monument
  - ⊠ = Claim Corner/End Center Monument
- ALL MONUMENTS ARE SUBSTANTIAL POSTS, 4' ABOVE GROUND.


Millrock Alaska LLC  
 111 West 16th Avenue  
 Bristol Bay Building, 3rd Floor  
 Anchorage, AK 99501

Attached To And  
 Made A Part Of  
 SLICK 254 Location Notice  
 Page 2 Of 2

RECEIVED  
 PHOENIX, ARIZONA  
 APR 8 A 9:46  
 AZ STATE OFFICE

AMU 391562





**ARIZONA NOTICE OF LOCATION  
(Lode Claim)**

RECEIVED  
S.L.M. AZ STATE OFFICE  
2008 APR 28 A 9:46  
PHOENIX, ARIZONA

NOTICE IS HEREBY GIVEN THAT MILLROCK ALASKA LLC, whose mailing address is 111 West 16<sup>th</sup> Avenue, Bristol Bay Building, 3<sup>rd</sup> Floor, Anchorage, AK 99501, by its undersigned agent, makes this location of the SLICK 255 lode mining claim, in the Unknown Mining District, Graham County, Arizona.

The general course of the claim is from East to West, and said claim is located within \_\_\_\_\_, \_\_\_\_\_, SE, quarter(s) of Section(s) 30, Township 8S, Range 28E, GSRB&M, Graham County, Arizona.

This claim is 1500 feet in length and 600 feet in width.

This Notice of Location is posted on the center line of the claim.

The claim runs from the location monument on which this notice is posted 10 feet in a E'ly direction to the East end line and 1,490 feet in a W'ly direction to the West end line. The claim boundaries are marked by six monuments, one at each corner and one at the center of each end line. The location monument on which this notice is posted is situated within Section 30, Township 8S, Range 28E, GSRB&M, Graham County, Arizona, and is approximately 2,100 feet North and 6,010 feet West from the NE corner of Section 32, Township 8S, Range 28E, GSRB&M, Graham County, Arizona.

The undersigned claims the ground as depicted on the map which is attached to a copy of this Notice of Location filed in the office of the County Recorder, Graham County, Safford, Arizona.

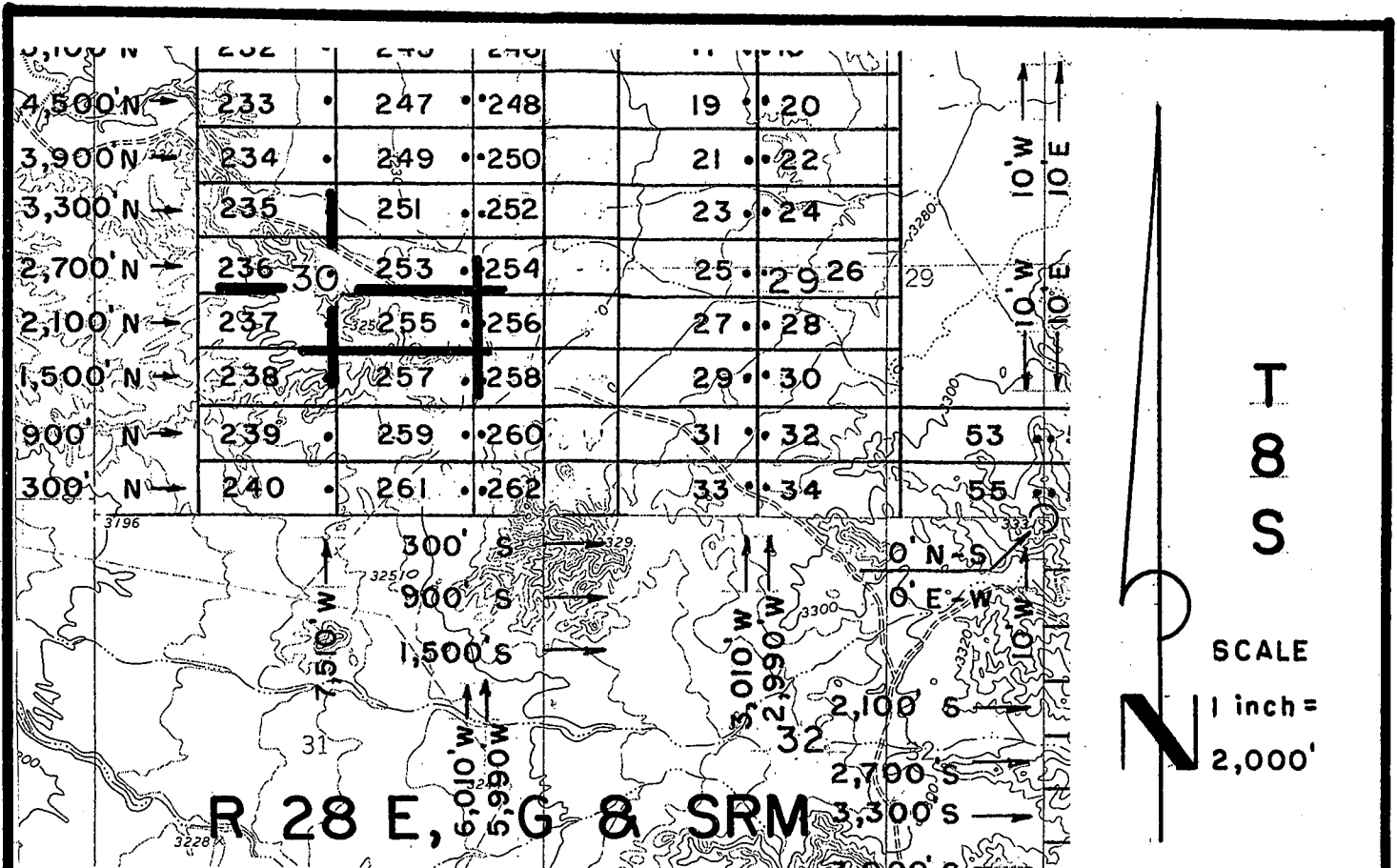
The claim has been monumented in accordance with State and Federal law. Corner and location monuments are substantial posts projecting at least four feet above the ground.

Located, dated, and posted on the ground this 18<sup>TH</sup> day of FEBRUARY, 2008.

Millrock Alaska LLC (Owner)

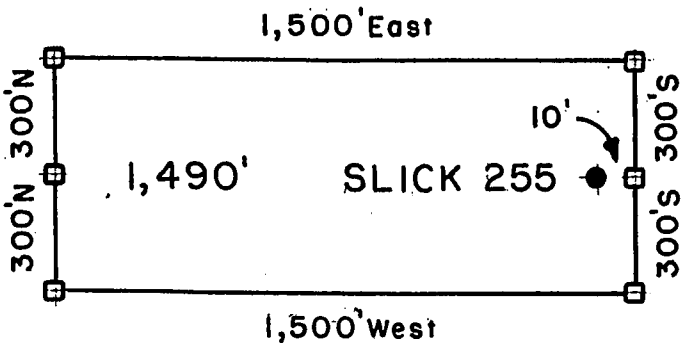
By [Signature] (Agent)  
Minex Exploration

AMC 391563



**SLICK 13-34, et al Lode Claims - Located February 14-18, 2008  
Graham County, AZ**

All SLICK Location Monuments are tied to the NE Corner of Section 32, T 8 S - R 28 E, G & SRM, Graham County, AZ.  
All SLICK Claims are 600' x 1,500' except SLICK 51, 52 and 90, which are 300' x 1,500'.



- = Location Monument
  - ⊠ = Claim Corner / End Center Monument
- ALL MONUMENTS ARE SUBSTANTIAL POSTS, 4' ABOVE GROUND

Millrock Alaska LLC  
111 West 16th Avenue  
Bristol Bay Building, 3rd Floor  
Anchorage, AK 99501

Attached To And  
Made A Part Of  
SLICK 255 Location Notice  
Page 2 Of 2

RECEIVED  
 P.M. AZ STATE OFFICE  
 PHOENIX, ARIZONA  
 SEP 28 A 9:47

AMO-391563



**ARIZONA NOTICE OF LOCATION  
(Lode Claim)**

RECEIVED  
G.L.M. AZ STATE OFFICE  
2008 APR 28 A 9:47  
PHOENIX, ARIZONA

NOTICE IS HEREBY GIVEN THAT MILLROCK ALASKA LLC, whose mailing address is 111 West 16<sup>th</sup> Avenue, Bristol Bay Building, 3<sup>rd</sup> Floor, Anchorage, AK 99501, by its undersigned agent, makes this location of the **SLICK** 256 lode mining claim, in the Unknown Mining District, Graham County, Arizona.

The general course of the claim is from East to West, and said claim is located within \_\_\_\_\_, SE, SW, quarter(s) of Section(s) 30, 29, Township 8S, Range 28E, GSRB&M, Graham County, Arizona.

This claim is 1500 feet in length and 600 feet in width.

This Notice of Location is posted on the center line of the claim.

The claim runs from the location monument on which this notice is posted 1,490 feet in a E'ly direction to the East end line and 10 feet in a W'ly direction to the West end line. The claim boundaries are marked by six monuments, one at each corner and one at the center of each end line. The location monument on which this notice is posted is situated within Section 30, Township 8S, Range 28E, GSRB&M, Graham County, Arizona, and is approximately 2,100 feet North and 5,990 feet West from the NE corner of Section 32, Township 8S, Range 28E, GSRB&M, Graham County, Arizona.

The undersigned claims the ground as depicted on the map which is attached to a copy of this Notice of Location filed in the office of the County Recorder, Graham County, Safford, Arizona.

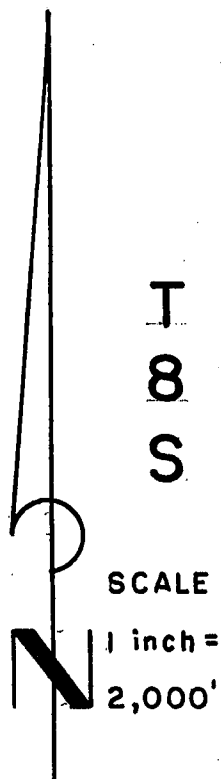
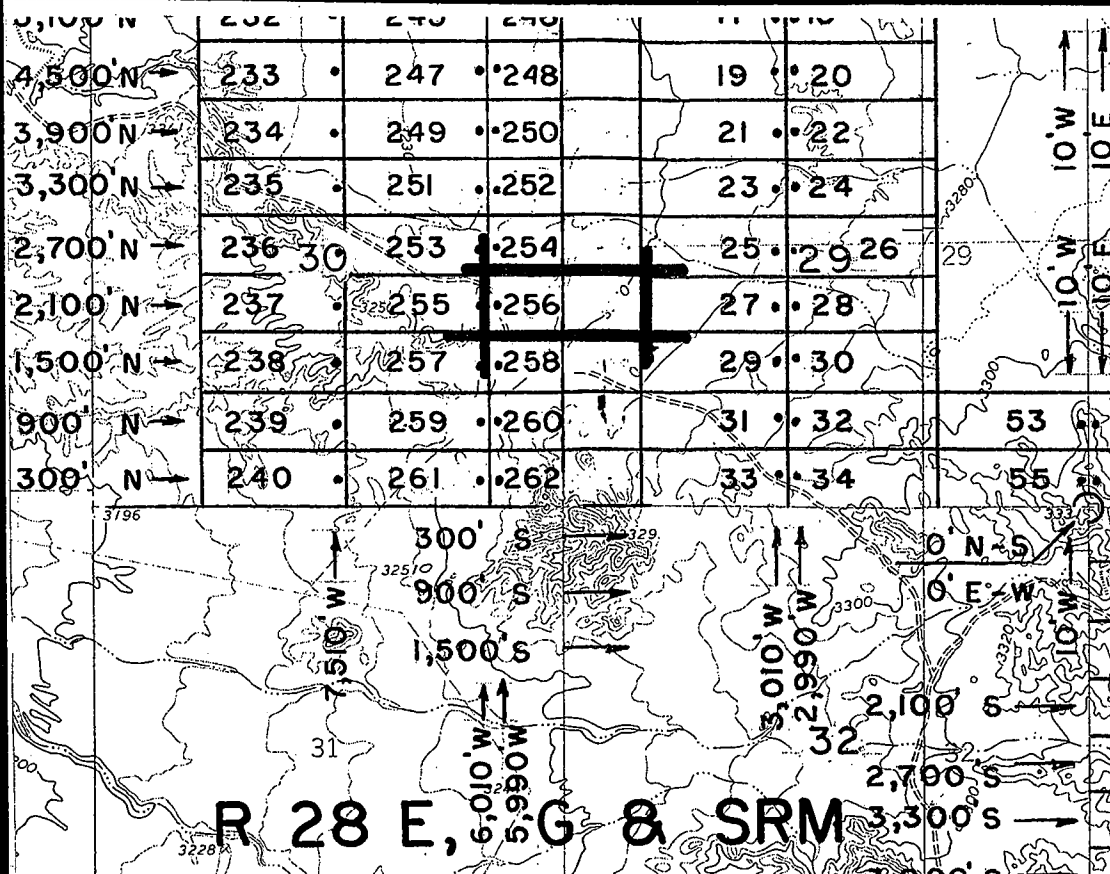
The claim has been monumented in accordance with State and Federal law. Corner and location monuments are substantial posts projecting at least four feet above the ground.

Located, dated, and posted on the ground this 18<sup>TH</sup> day of FEBRUARY, 2008.

Millrock Alaska LLC (Owner)

By [Signature] (Agent)  
Minex Exploration

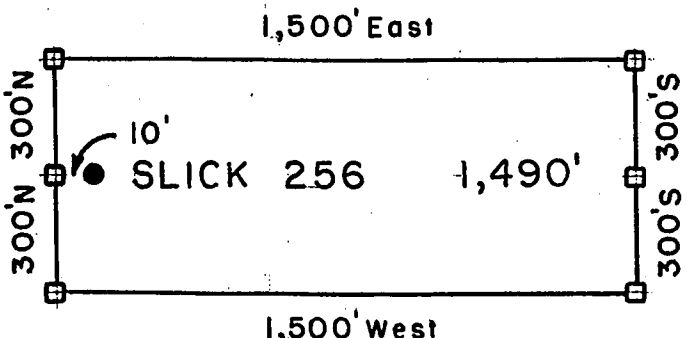
AMC 391564



**R 28 E, G & SRM**

**SLICK 13-34, et al Lode Claims - Located February 14-18, 2008  
Graham County, AZ**

All SLICK Location Monuments are tied to the NE Corner of Section 32, T 8 S - R 28 E, G & SRM, Graham County, AZ.  
All SLICK Claims are 600' x 1,500' except SLICK 51, 52 and 90, which are 300' x 1,500'.




- = Location Monument
- = Claim Corner / End Center Monument
- ALL MONUMENTS ARE SUBSTANTIAL POSTS, 4' ABOVE GROUND.

Millrock Alaska LLC  
111 West 16th Avenue  
Bristol Bay Building, 3rd Floor  
Anchorage, AK 99501

Attached To And  
Made A Part Of  
SLICK 256 Location Notice  
Page 2 Of 2

RECEIVED  
 APR 28 9 49 AM '08  
 PHOENIX ARIZONA  
 AZ STATE OFFICE

AND 391564



**ARIZONA NOTICE OF LOCATION  
(Lode Claim)**

RECEIVED  
P.L.M. AZ STATE OFFICE  
2008 APR 28 A 9:47  
PHOENIX, ARIZONA

NOTICE IS HEREBY GIVEN THAT MILLROCK ALASKA LLC, whose mailing address is 111 West 16<sup>th</sup> Avenue, Bristol Bay Building, 3<sup>rd</sup> Floor, Anchorage, AK 99501, by its undersigned agent, makes this location of the **SLICK** 257 lode mining claim, in the Unknown Mining District, Graham County, Arizona.

The general course of the claim is from East to West, and said claim is located within \_\_\_\_\_, \_\_\_\_\_, SE, quarter(s) of Section(s) 30, Township 8S, Range 28E, GSRB&M, Graham County, Arizona.

This claim is 1500 feet in length and 600 feet in width.

This Notice of Location is posted on the center line of the claim.

The claim runs from the location monument on which this notice is posted 10 feet in a E'ly direction to the East end line and 1,490 feet in a W'ly direction to the West end line. The claim boundaries are marked by six monuments, one at each corner and one at the center of each end line. The location monument on which this notice is posted is situated within Section 30, Township 8S, Range 28E, GSRB&M, Graham County, Arizona, and is approximately 1,500 feet North and 6,010 feet West from the NE corner of Section 32, Township 8S, Range 28E, GSRB&M, Graham County, Arizona.

The undersigned claims the ground as depicted on the map which is attached to a copy of this Notice of Location filed in the office of the County Recorder, Graham County, Safford, Arizona.

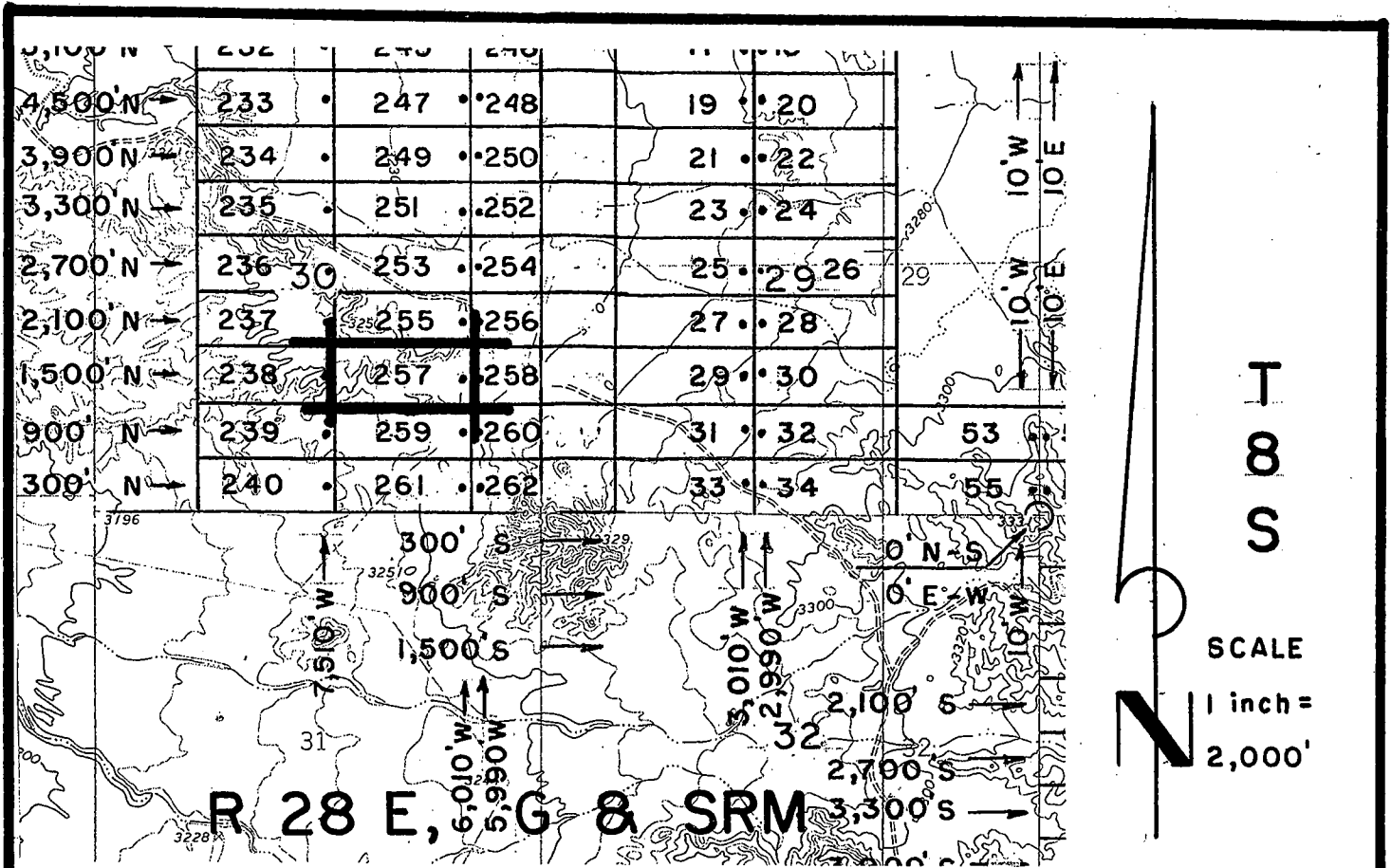
The claim has been monumented in accordance with State and Federal law. Corner and location monuments are substantial posts projecting at least four feet above the ground.

Located, dated, and posted on the ground this 18<sup>TH</sup> day of FEBRUARY, 2008.

Millrock Alaska LLC (Owner)

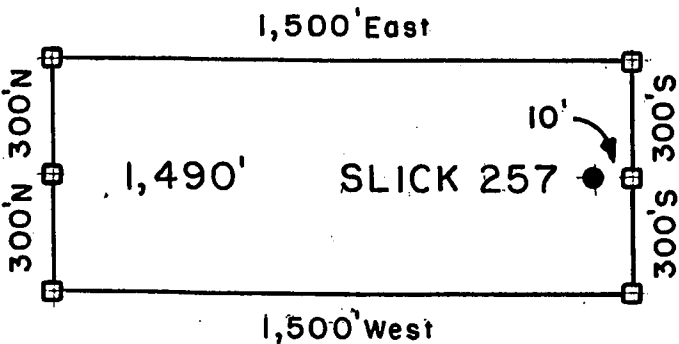
By [Signature] (Agent)  
Minex Exploration

AM0391565



**SLICK 13-34, et al Lode Claims - Located February 14-18, 2008**  
**Graham County, AZ**

All SLICK Location Monuments are tied to the NE Corner of Section 32, T 8 S - R 28 E, G & SRM, Graham County, AZ.  
 All SLICK Claims are 600' x 1,500' except SLICK 51, 52 and 90, which are 300' x 1,500'.



- = Location Monument
  - ⊠ = Claim Corner / End Center Monument
- ALL MONUMENTS ARE SUBSTANTIAL POSTS, 4' ABOVE GROUND.

Millrock Alaska LLC  
 111 West 16th Avenue  
 Bristol Bay Building, 3rd Floor  
 Anchorage, AK 99501

Attached To And  
 Made A Part Of  
 SLICK 257 Location Notice  
 Page 2 Of 2

RECEIVED  
 L.M. AZ STATE OFFICE  
 PHOENIX, ARIZONA  
 APR 28 A 9:4  
 2008

AMU 391565



2008-13402

Page 1 of 2

Requested By: XPLDRE, LLC

Wendy John, Graham County Recorder

04-25-2008 09:14 AM Recording Fee \$13.00



RECEIVED  
O.L.M. AZ STATE OFFICE  
2008 APR 28 A 9:47  
PHOENIX, ARIZONA

**ARIZONA NOTICE OF LOCATION  
(Lode Claim)**

NOTICE IS HEREBY GIVEN THAT MILLROCK ALASKA LLC, whose mailing address is 111 West 16<sup>th</sup> Avenue, Bristol Bay Building, 3<sup>rd</sup> Floor, Anchorage, AK 99501, by its undersigned agent, makes this location of the SLICK 258 lode mining claim, in the Unknown Mining District, Graham County, Arizona.

The general course of the claim is from East to West, and said claim is located within \_\_\_\_\_, SE, SW, quarter(s) of Section(s) 30, 29, Township 8S, Range 28E, GSRB&M, Graham County, Arizona.

This claim is 1500 feet in length and 600 feet in width.

This Notice of Location is posted on the center line of the claim.

The claim runs from the location monument on which this notice is posted 1,490 feet in a E'ly direction to the East end line and 10 feet in a W'ly direction to the West end line. The claim boundaries are marked by six monuments, one at each corner and one at the center of each end line. The location monument on which this notice is posted is situated within Section 30, Township 8S, Range 28E, GSRB&M, Graham County, Arizona, and is approximately 1,500 feet North and 5,990 feet West from the NE corner of Section 32, Township 8S, Range 28E, GSRB&M, Graham County, Arizona.

The undersigned claims the ground as depicted on the map which is attached to a copy of this Notice of Location filed in the office of the County Recorder, Graham County, Safford, Arizona.

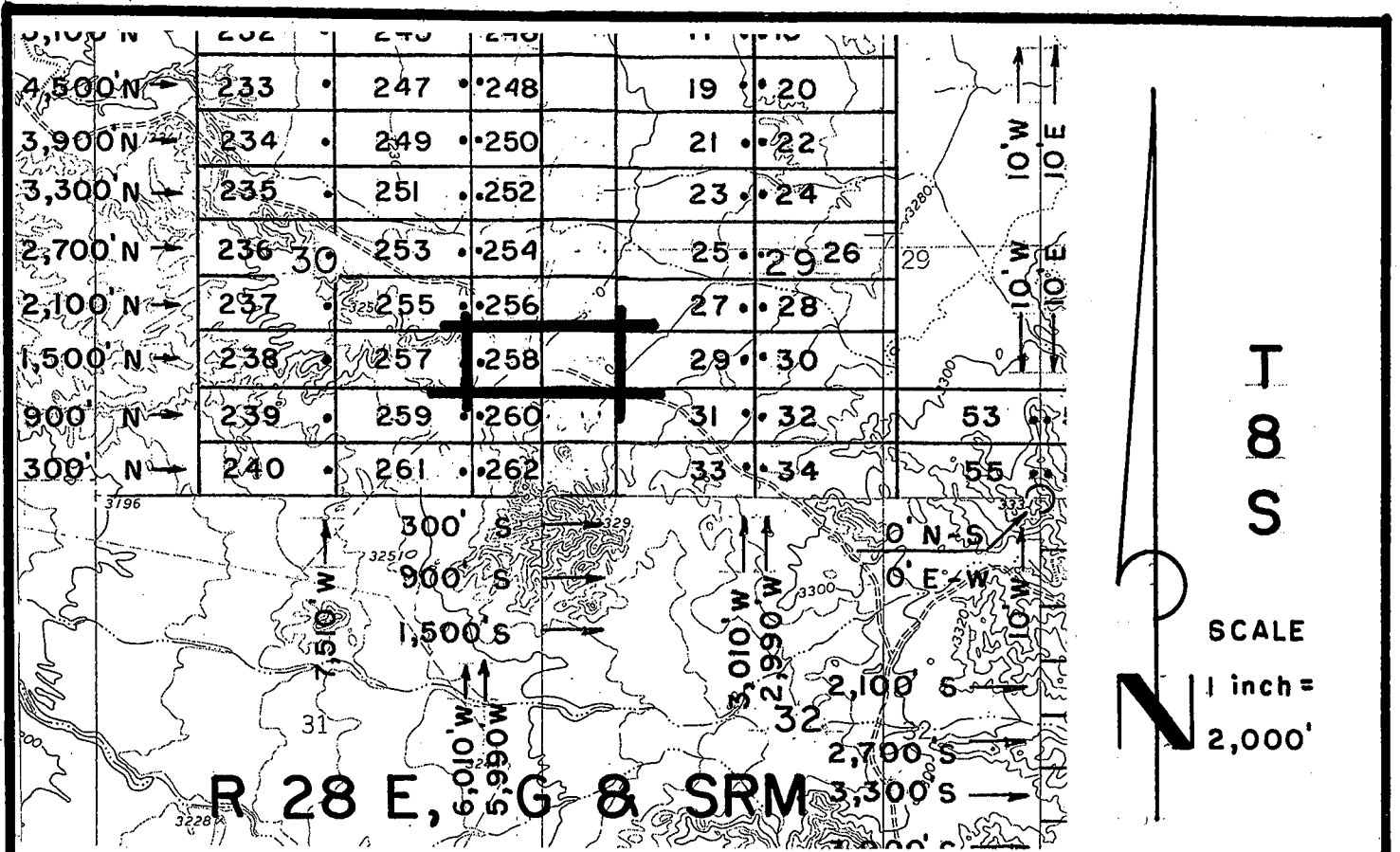
The claim has been monumented in accordance with State and Federal law. Corner and location monuments are substantial posts projecting at least four feet above the ground.

Located, dated, and posted on the ground this 18<sup>th</sup> day of FEBRUARY, 2008.

Millrock Alaska LLC (Owner)

By [Signature] (Agent)  
Minex Exploration

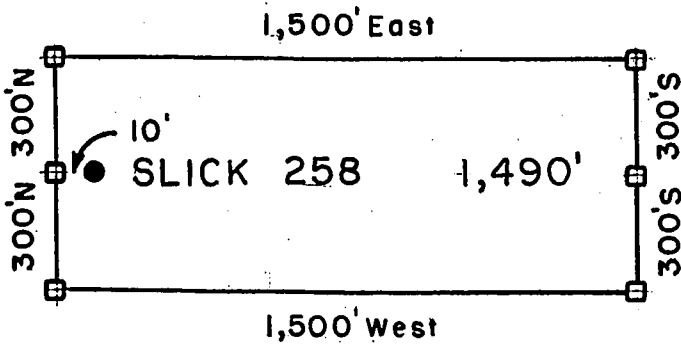
ARIZONA 5415561



SLICK 13-34, et al Lode Claims - Located February 14-18, 2008  
 Graham County, AZ

All SLICK Location Monuments are tied to the NE Corner of Section 32, T 8 S - R 28 E, G & SRM, Graham County, AZ.

All SLICK Claims are 600' x 1,500' except SLICK 51, 52 and 90, which are 300' x 1,500'.



- = Location Monument
  - ⊠ = Claim Corner/End Center Monument
- ALL MONUMENTS ARE SUBSTANTIAL POSTS, 4' ABOVE GROUND.


Millrock Alaska LLC  
 111 West 16th Avenue  
 Bristol Bay Building, 3rd Floor  
 Anchorage, AK 99501

Attached To And  
 Made A Part Of  
 SLICK 258 Location Notice  
 Page 2 Of 2

RECEIVED  
 L. AZ STATE OFFICE  
 2008 APR 28 A 9:47  
 PHOENIX, ARIZONA

ANE 391566





RECEIVED  
D.L.M. AZ STATE OFFICE  
2008 APR 28 A 9:47  
PHOENIX, ARIZONA

**ARIZONA NOTICE OF LOCATION  
(Lode Claim)**

NOTICE IS HEREBY GIVEN THAT MILLROCK ALASKA LLC, whose mailing address is 111 West 16<sup>th</sup> Avenue, Bristol Bay Building, 3<sup>rd</sup> Floor, Anchorage, AK 99501, by its undersigned agent, makes this location of the **SLICK** 259 lode mining claim, in the Unknown Mining District, Graham County, Arizona.

The general course of the claim is from East to West, and said claim is located within \_\_\_\_\_, \_\_\_\_\_, SE, quarter(s) of Section(s) 30, Township 8S, Range 28E, GSRB&M, Graham County, Arizona.

This claim is 1500 feet in length and 600 feet in width.

This Notice of Location is posted on the center line of the claim.

The claim runs from the location monument on which this notice is posted 10 feet in a E'ly direction to the East end line and 1,490 feet in a W'ly direction to the West end line. The claim boundaries are marked by six monuments, one at each corner and one at the center of each end line. The location monument on which this notice is posted is situated within Section 30, Township 8S, Range 28E, GSRB&M, Graham County, Arizona, and is approximately 900 feet North and 6,010 feet West from the NE corner of Section 32, Township 8S, Range 28E, GSRB&M, Graham County, Arizona.

The undersigned claims the ground as depicted on the map which is attached to a copy of this Notice of Location filed in the office of the County Recorder, Graham County, Safford, Arizona.

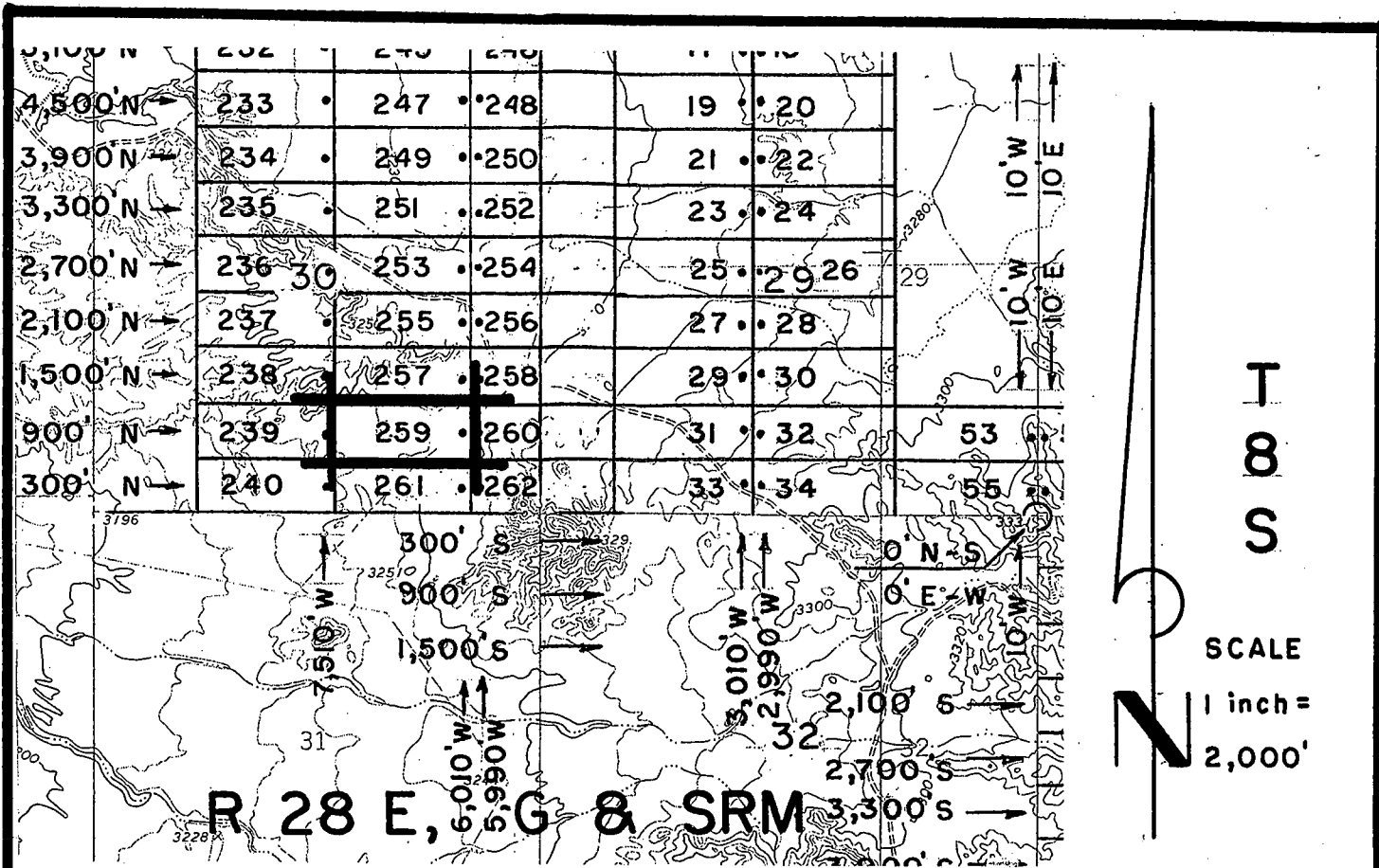
The claim has been monumented in accordance with State and Federal law. Corner and location monuments are substantial posts projecting at least four feet above the ground.

Located, dated, and posted on the ground this 18<sup>TH</sup> day of FEBRUARY, 2008.

Millrock Alaska LLC (Owner)

By [Signature] (Agent)  
Minex Exploration

ARIZONA 541567

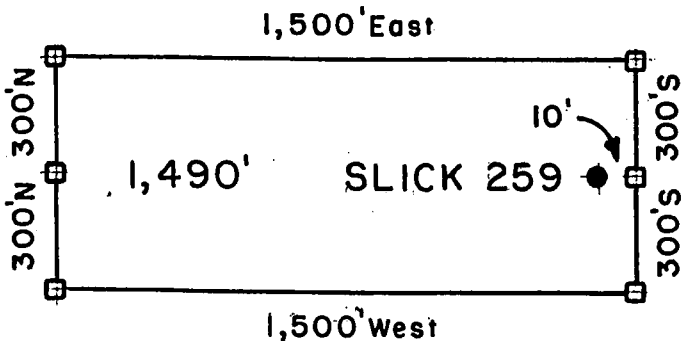


**SLICK 13-34, et al Lode Claims - Located February 14-18, 2008**

Graham County, AZ

All SLICK Location Monuments are tied to the NE Corner of Section 32, T 8 S - R 28 E, G & SRM, Graham County, AZ.

All SLICK Claims are 600' X 1,500' except SLICK 51, 52 and 90, which are 300' X 1,500'.



- = Location Monument
  - ⊠ = Claim Corner / End Center Monument
- ALL MONUMENTS ARE SUBSTANTIAL POSTS, 4' ABOVE GROUND.

Millrock Alaska LLC  
 111 West 16th Avenue  
 Bristol Bay Building, 3rd Floor  
 Anchorage, AK 99501

Attached To And  
 Made A Part Of  
 SLICK 259 Location Notice  
 Page 2 Of 2

RECEIVED  
 AZ STATE OFFICE  
 2008 MAR 28 A 9:47  
 HONOLULU, ARIZONA

ANIL 391567



**ARIZONA NOTICE OF LOCATION  
(Lode Claim)**

RECEIVED  
J.L.M. AZ STATE OFFICE  
2008 APR 28 A 9:47  
PHOENIX, ARIZONA

NOTICE IS HEREBY GIVEN THAT MILLROCK ALASKA LLC, whose mailing address is 111 West 16<sup>th</sup> Avenue, Bristol Bay Building, 3<sup>rd</sup> Floor, Anchorage, AK 99501, by its undersigned agent, makes this location of the **SLICK** 260 lode mining claim, in the Unknown Mining District, Graham County, Arizona.

The general course of the claim is from East to West, and said claim is located within \_\_\_\_\_, SE, SW, quarter(s) of Section(s) 30, 29, Township 8S, Range 28E, GSRB&M, Graham County, Arizona.

This claim is 1500 feet in length and 600 feet in width.

This Notice of Location is posted on the center line of the claim.

The claim runs from the location monument on which this notice is posted 1,490 feet in a E'ly direction to the East end line and 10 feet in a W'ly direction to the West end line. The claim boundaries are marked by six monuments, one at each corner and one at the center of each end line. The location monument on which this notice is posted is situated within Section 30, Township 8S, Range 28E, GSRB&M, Graham County, Arizona, and is approximately 900 feet North and 5,990 feet West from the NE corner of Section 32, Township 8S, Range 28E, GSRB&M, Graham County, Arizona.

The undersigned claims the ground as depicted on the map which is attached to a copy of this Notice of Location filed in the office of the County Recorder, Graham County, Safford, Arizona.

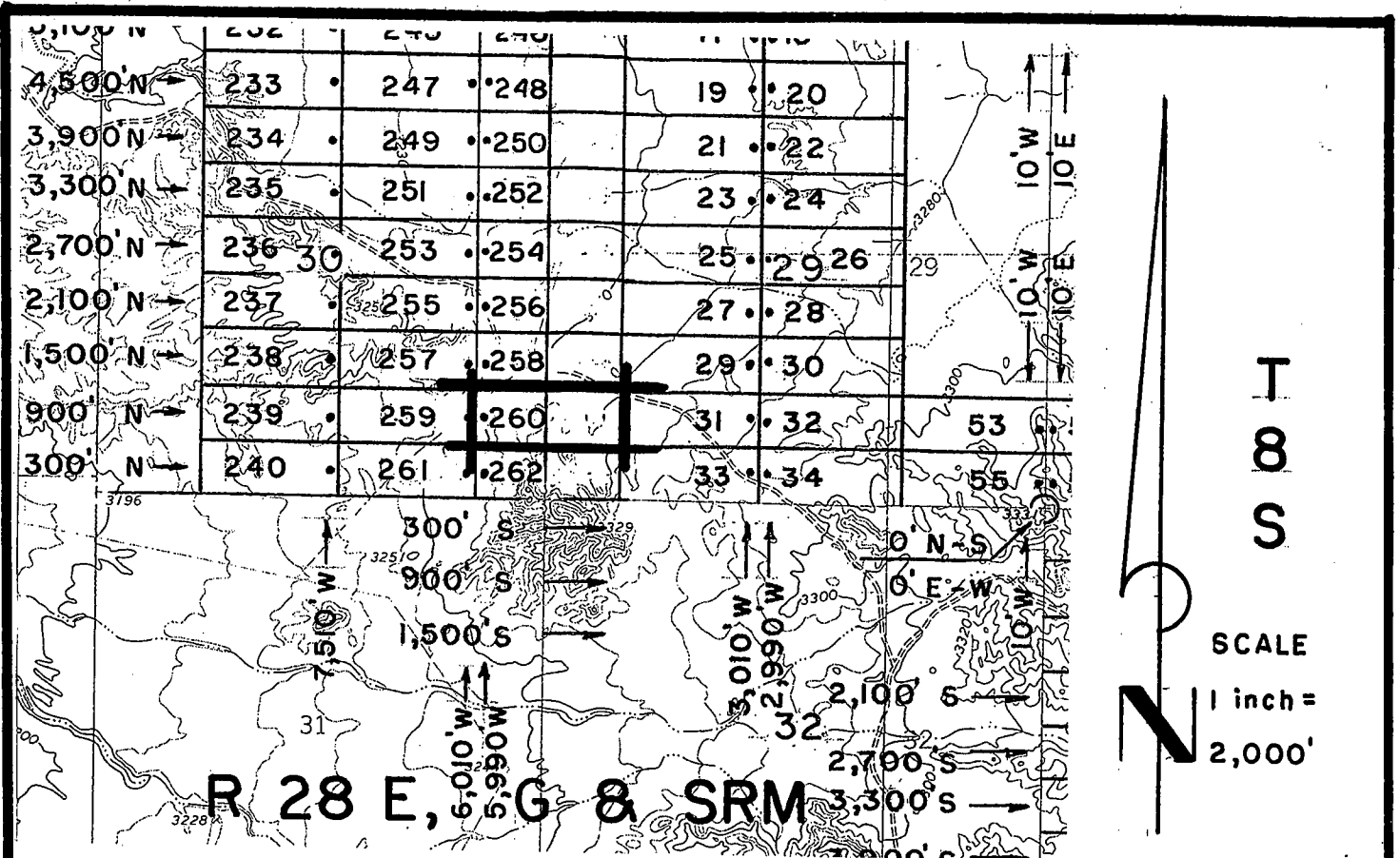
The claim has been monumented in accordance with State and Federal law. Corner and location monuments are substantial posts projecting at least four feet above the ground.

Located, dated, and posted on the ground this 18<sup>TH</sup> day of FEBRUARY, 2008.

Millrock Alaska LLC (Owner)

By [Signature] (Agent)  
Minex Exploration

AMC 391568



T  
8  
S

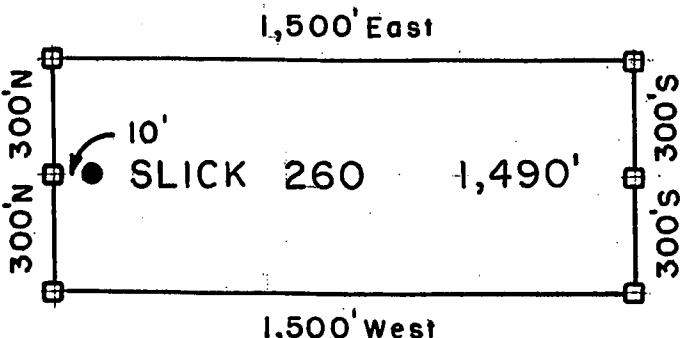
SCALE  
1 inch =  
2,000'

R 28 E, G & SRM

**SLICK 13-34, et al Lode Claims - Located February 14-18, 2008  
Graham County, AZ**

All SLICK Location Monuments are tied to the NE Corner of Section 32, T 8 S - R 28 E, G & SRM, Graham County, AZ.

All SLICK Claims are 600' x 1,500' except SLICK 51, 52 and 90, which are 300' x 1,500'.



- = Location Monument
- ⊠ = Claim Corner / End Center Monument
- ALL MONUMENTS ARE SUBSTANTIAL POSTS, 4' ABOVE GROUND.

Millrock Alaska LLC  
111 West 16th Avenue  
Bristol Bay Building, 3rd Floor  
Anchorage, AK 99501

Attached To And  
Made A Part Of  
SLICK 260 Location Notice  
Page 2 Of 2

RECEIVED  
L.M. AZ STATE OFFICE  
PHOENIX, ARIZONA  
2008 APR 28 A 9:4

ANU 391568



RECEIVED  
S.L.M. AZ STATE OFFICE  
2008 APR 28 A 9:47  
PHOENIX, ARIZONA

**ARIZONA NOTICE OF LOCATION  
(Lode Claim)**

NOTICE IS HEREBY GIVEN THAT MILLROCK ALASKA LLC, whose mailing address is 111 West 16<sup>th</sup> Avenue, Bristol Bay Building, 3<sup>rd</sup> Floor, Anchorage, AK 99501, by its undersigned agent, makes this location of the **SLICK** 261 lode mining claim, in the Unknown Mining District, Graham County, Arizona.

The general course of the claim is from East to West, and said claim is located within \_\_\_\_\_, \_\_\_\_\_, SE, quarter(s) of Section(s) 30, Township 8S, Range 28E, GSRB&M, Graham County, Arizona.

This claim is 1500 feet in length and 600 feet in width.

This Notice of Location is posted on the center line of the claim.

The claim runs from the location monument on which this notice is posted 10 feet in a E'ly direction to the East end line and 1,490 feet in a W'ly direction to the West end line. The claim boundaries are marked by six monuments, one at each corner and one at the center of each end line. The location monument on which this notice is posted is situated within Section 30, Township 8S, Range 28E, GSRB&M, Graham County, Arizona, and is approximately 300 feet North and 1,490 feet West from the NE corner of Section 32, Township 8S, Range 28E, GSRB&M, Graham County, Arizona.

The undersigned claims the ground as depicted on the map which is attached to a copy of this Notice of Location filed in the office of the County Recorder, Graham County, Safford, Arizona.

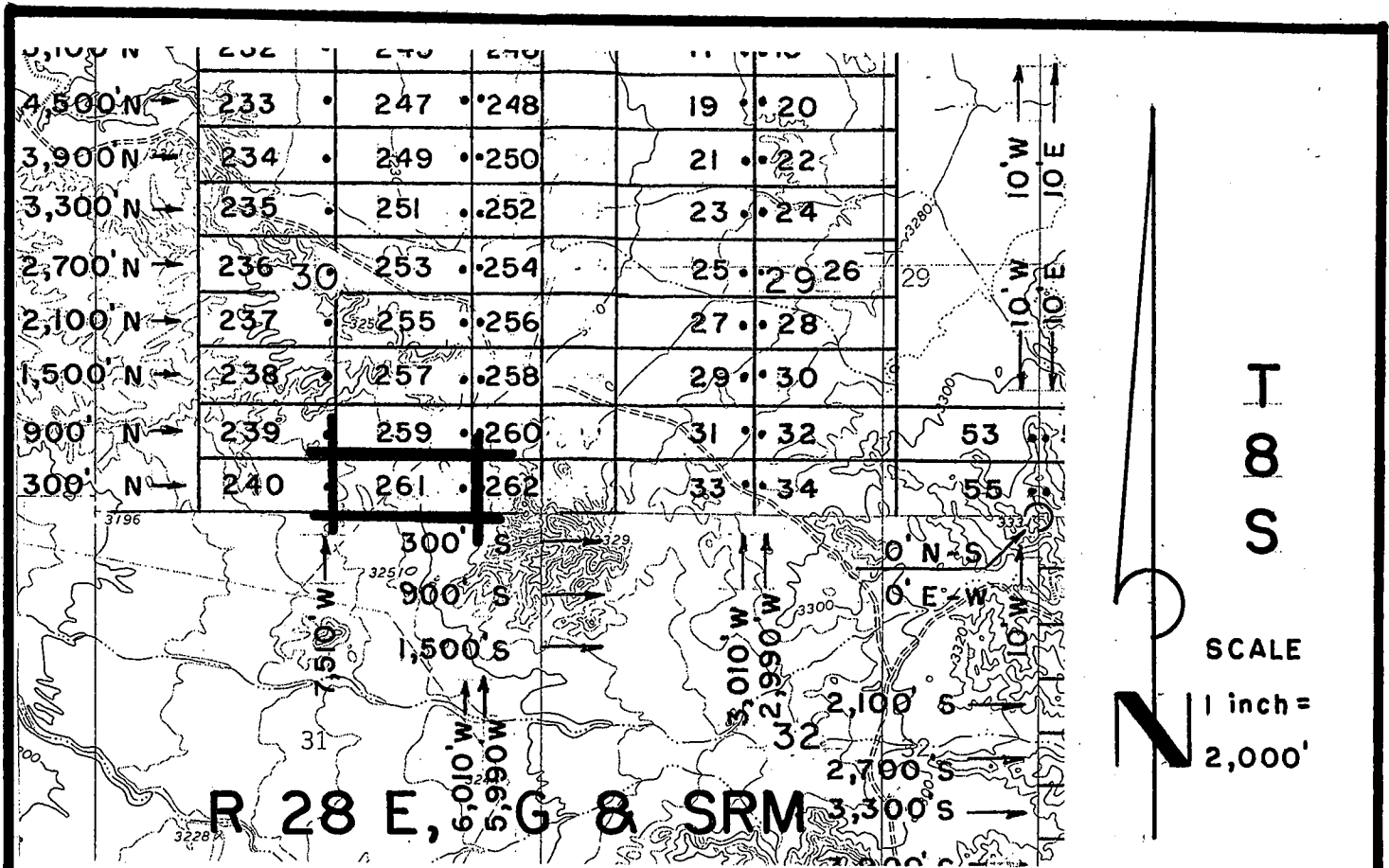
The claim has been monumented in accordance with State and Federal law. Corner and location monuments are substantial posts projecting at least four feet above the ground.

Located, dated, and posted on the ground this 18<sup>TH</sup> day of FEBRUARY, 2008.

Millrock Alaska LLC (Owner)

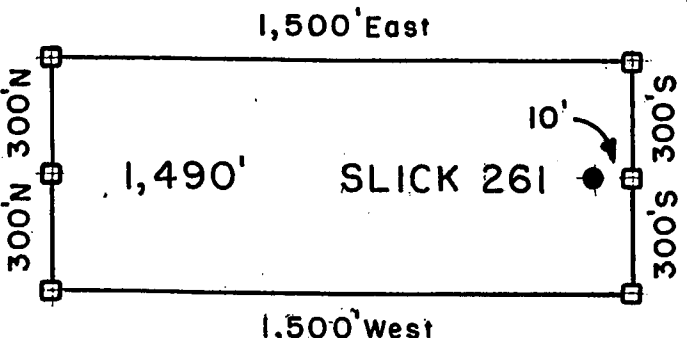
By [Signature] (Agent)  
Minex Exploration

ARIZONA  
40011309



**SLICK 13-34, et al Lode Claims - Located February 14-18, 2008**  
**Graham County, AZ**

All SLICK Location Monuments are tied to the NE Corner of Section 32, T 8 S - R 28 E, G & SRM, Graham County, AZ.  
 All SLICK Claims are 600' x 1,500' except SLICK 51, 52 and 90, which are 300' x 1,500'.



- = Location Monument
  - ⊠ = Claim Corner / End Center Monument
- ALL MONUMENTS ARE SUBSTANTIAL POSTS, 4' ABOVE GROUND.

Millrock Alaska LLC  
 111 West 16th Avenue  
 Bristol Bay Building, 3rd Floor  
 Anchorage, AK 99501

Attached To And  
 Made A Part Of  
 SLICK 261 Location Notice  
 Page 2 Of 2

RECEIVED  
 M. AZ STATE OFFICE  
 PHOENIX, ARIZONA  
 APR 28 9 41 AM '08

ANU 391569



2008-03406

Page 1 of 2

Requested By: XPLORE, LLC

Wendy John, Graham County Recorder

04-25-2008 09:14 AM Recording Fee \$13.00



RECEIVED  
S.L.M. AZ STATE OFFICE  
2008 APR 28 A 9:47  
PHOENIX, ARIZONA

**ARIZONA NOTICE OF LOCATION  
(Lode Claim)**

NOTICE IS HEREBY GIVEN THAT MILLROCK ALASKA LLC, whose mailing address is 111 West 16<sup>th</sup> Avenue, Bristol Bay Building, 3<sup>rd</sup> Floor, Anchorage, AK 99501, by its undersigned agent, makes this location of the **SLICK** 262 lode mining claim, in the Unknown Mining District, Graham County, Arizona.

The general course of the claim is from East to West, and said claim is located within \_\_\_\_\_, SE, SW, quarter(s) of Section(s) 30, 29, Township 8S, Range 28E, GSRB&M, Graham County, Arizona.

This claim is 1500 feet in length and 600 feet in width.

This Notice of Location is posted on the center line of the claim.

The claim runs from the location monument on which this notice is posted 1,490 feet in a E'ly direction to the East end line and 10 feet in a W'ly direction to the West end line. The claim boundaries are marked by six monuments, one at each corner and one at the center of each end line. The location monument on which this notice is posted is situated within Section 30, Township 8S, Range 28E, GSRB&M, Graham County, Arizona, and is approximately 300 feet North and 5,990 feet West from the NE corner of Section 32, Township 8S, Range 28E, GSRB&M, Graham County, Arizona.

The undersigned claims the ground as depicted on the map which is attached to a copy of this Notice of Location filed in the office of the County Recorder, Graham County, Safford, Arizona.

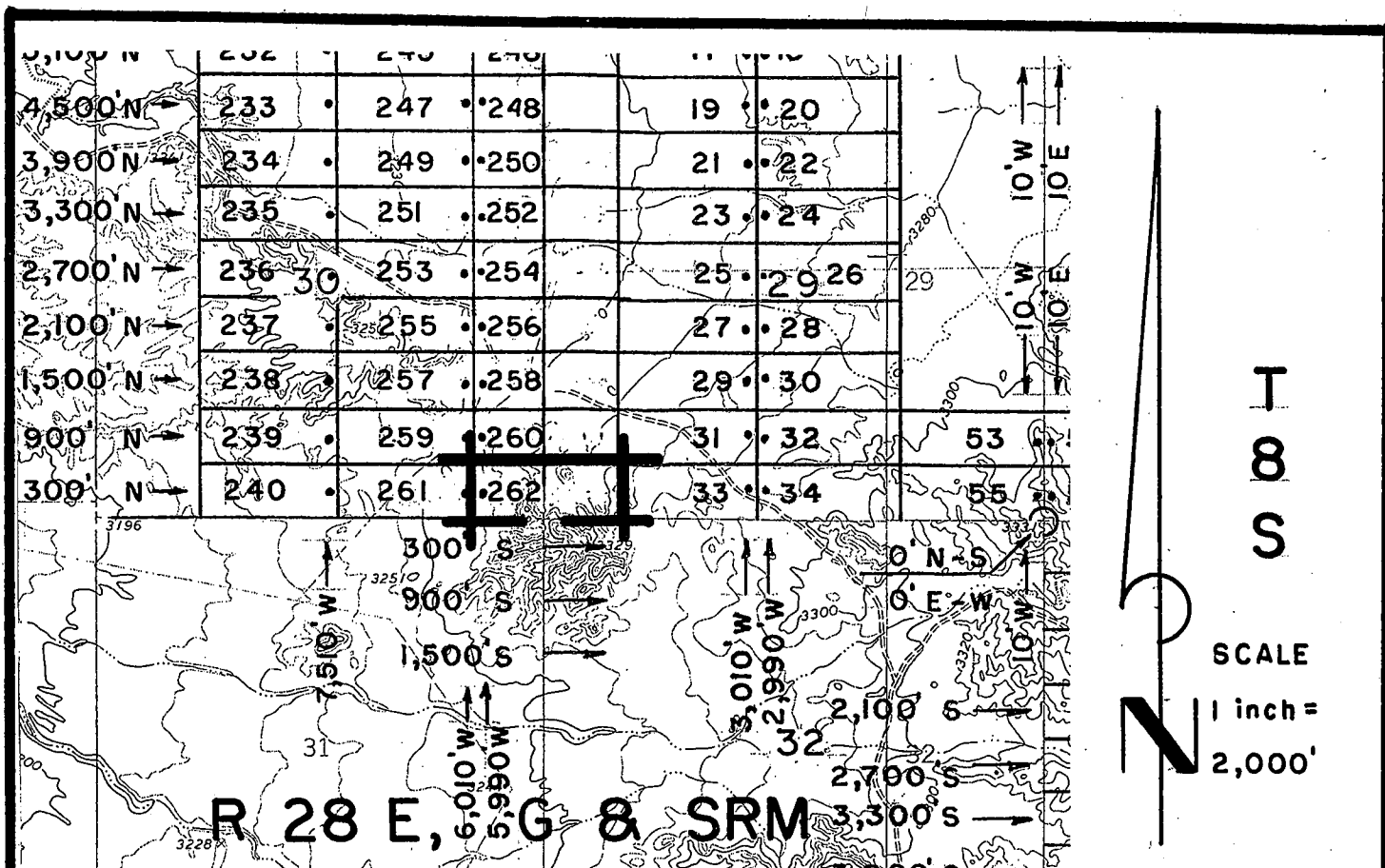
The claim has been monumented in accordance with State and Federal law. Corner and location monuments are substantial posts projecting at least four feet above the ground.

Located, dated, and posted on the ground this 18<sup>TH</sup> day of FEBRUARY, 2008.

Millrock Alaska LLC (Owner)

By [Signature] (Agent)  
Minex Exploration

AMC 391570

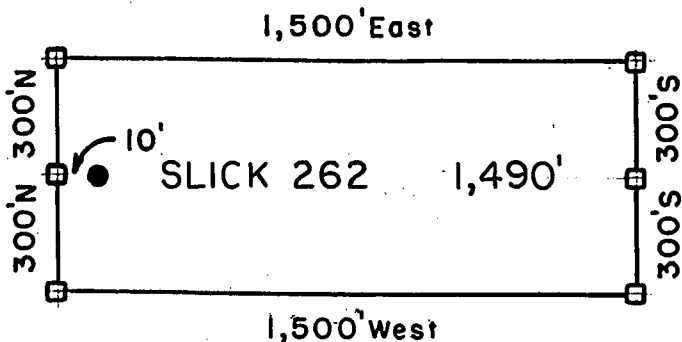


**SLICK 13-34, et al Lode Claims - Located February 14-18, 2008**

**Graham County, AZ**

All SLICK Location Monuments are tied to the NE Corner of Section 32, T 8 S - R 28 E, G & SRM, Graham County, AZ.

All SLICK Claims are 600' x 1,500' except SLICK 51, 52 and 90, which are 300' x 1,500'.



- = Location Monument
  - ⊠ = Claim Corner / End Center Monument
- ALL MONUMENTS ARE SUBSTANTIAL POSTS, 4' ABOVE GROUND.

Millrock Alaska LLC  
 111 West 16th Avenue  
 Bristol Bay Building, 3rd Floor  
 Anchorage, AK 99501

Attached To And  
 Made A Part Of  
 SLICK 262 Location Notice  
 Page 2 Of 2

RECEIVED  
 APR 28 9 11 AM  
 ARIZONA  
 HOENIX, ARIZONA  
 AZ STATE OFFICE

AMD 391570





2008-03407

Page 1 of 2

Requested By: XPLORE, LLC

Wendy John, Graham County Recorder

04-25-2008 09:14 AM Recording Fee \$13.00



RECEIVED  
3 L.M. AZ STATE OFFICE

2008 APR 28 A 9:48

PHOENIX, ARIZONA

**ARIZONA NOTICE OF LOCATION  
(Lode Claim)**

NOTICE IS HEREBY GIVEN THAT MILLROCK ALASKA LLC, whose mailing address is 111 West 16<sup>th</sup> Avenue, Bristol Bay Building, 3<sup>rd</sup> Floor, Anchorage, AK 99501, by its undersigned agent, makes this location of the **SLICK** 266 lode mining claim, in the Unknown Mining District, Graham County, Arizona.

The general course of the claim is from East to West, and said claim is located within \_\_\_\_\_, \_\_\_\_\_, NW&NE, quarter(s) of Section(s) 27, Township 8S, Range 28E, GSRB&M, Graham County, Arizona.

This claim is 1500 feet in length and 600 feet in width.

This Notice of Location is posted on the center line of the claim.

The claim runs from the location monument on which this notice is posted 10 feet in a E'ly direction to the East end line and 1,490 feet in a W'ly direction to the West end line. The claim boundaries are marked by six monuments, one at each corner and one at the center of each end line. The location monument on which this notice is posted is situated within Section 27, Township 8S, Range 28E, GSRB&M, Graham County, Arizona, and is approximately 3,300 feet North and 8,990 feet East from the NE corner of Section 32, Township 8S, Range 28E, GSRB&M, Graham County, Arizona.

The undersigned claims the ground as depicted on the map which is attached to a copy of this Notice of Location filed in the office of the County Recorder, Graham County, Safford, Arizona.

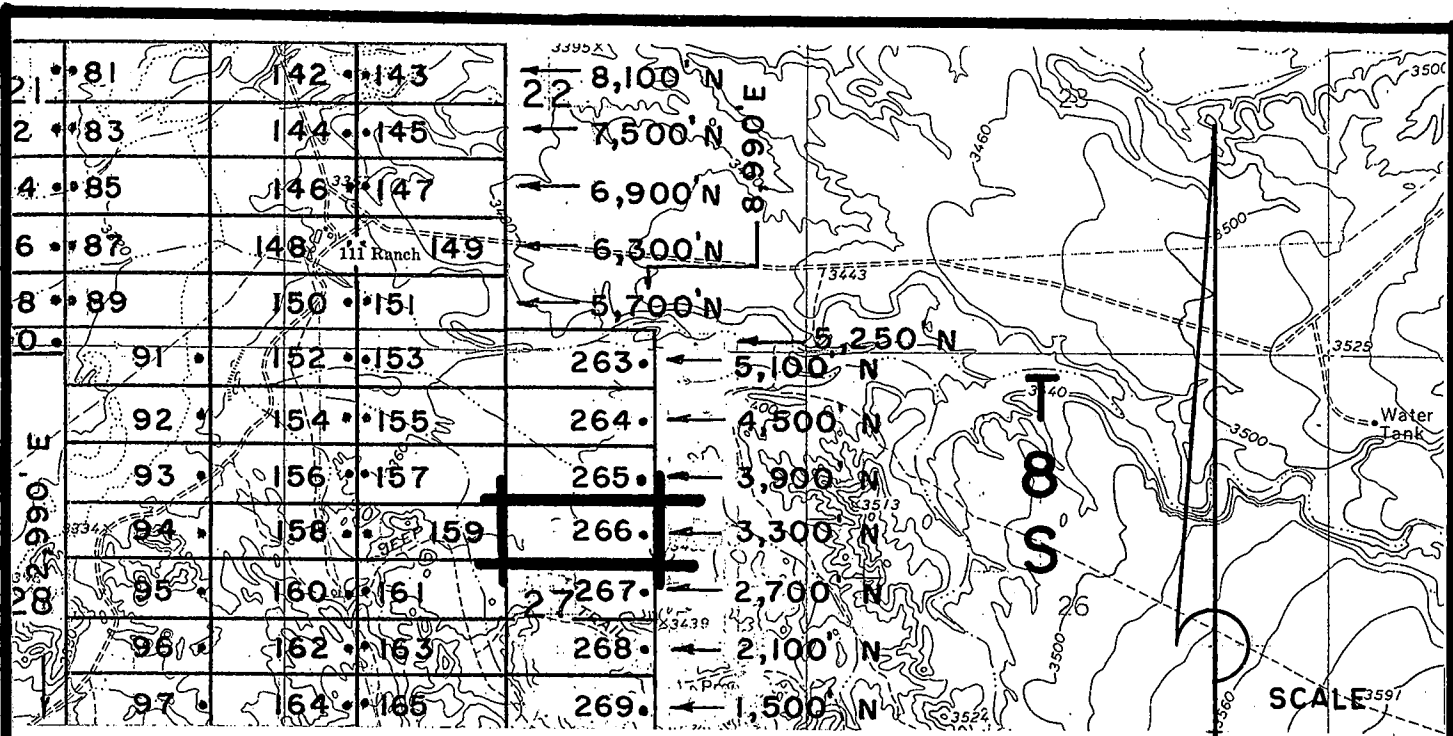
The claim has been monumented in accordance with State and Federal law. Corner and location monuments are substantial posts projecting at least four feet above the ground.

Located, dated, and posted on the ground this 17<sup>TH</sup> day of FEBRUARY, 2008.

Millrock Alaska LLC (Owner)

By [Signature] (Agent)  
Minex Exploration

AMC 391571



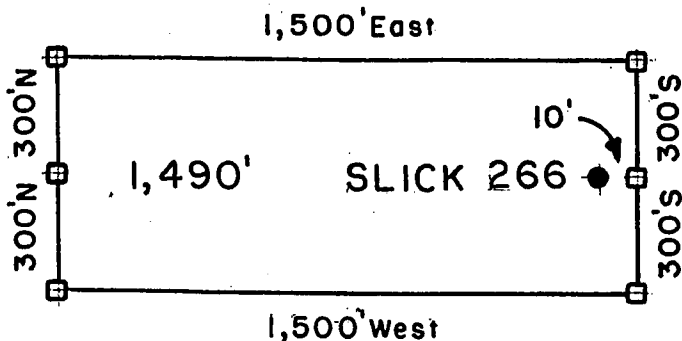
## R 28 E, G & SRM

SLICK 13-34, et al Lode Claims - Located February 14-18, 2008

Graham County, AZ

All SLICK Location Monuments are tied to the NE Corner of Section 32, T 8 S - R 28 E, G & SRM, Graham County, AZ.

All SLICK Claims are 600' x 1,500' except SLICK 51, 52 and 90, which are 300' x 1,500'.



- = Location Monument
  - ⊠ = Claim Corner / End Center Monument
- ALL MONUMENTS ARE SUBSTANTIAL POSTS, 4' ABOVE GROUND.

Millrock Alaska LLC  
 111 West 16th Avenue  
 Bristol Bay Building, 3rd Floor  
 Anchorage, AK 99501

Attached To And  
 Made A Part Of  
 SLICK 266 Location Notice  
 Page 2 Of 2

RECEIVED  
 S.L.M. AZ STATE OFFICE  
 APR 28 A 9:41  
 PHOENIX, ARIZONA

AMC 391571



RECEIVED  
S.L.M. AZ STATE OFFICE  
2008 APR 28 A 9:48  
PHOENIX, ARIZONA

**ARIZONA NOTICE OF LOCATION  
(Lode Claim)**

NOTICE IS HEREBY GIVEN THAT MILLROCK ALASKA LLC, whose mailing address is 111 West 16<sup>th</sup> Avenue, Bristol Bay Building, 3<sup>rd</sup> Floor, Anchorage, AK 99501, by its undersigned agent, makes this location of the **SLICK** 267 lode mining claim, in the Unknown Mining District, Graham County, Arizona.

The general course of the claim is from East to West, and said claim is located within \_\_\_\_\_, \_\_\_\_\_, <sup>NW, NE,</sup> SW, SE, quarter(s) of Section(s) 27, Township 8S, Range 28E, GSRB&M, Graham County, Arizona.

This claim is 1500 feet in length and 600 feet in width.

This Notice of Location is posted on the center line of the claim.

The claim runs from the location monument on which this notice is posted 10 feet in a E'ly direction to the East end line and 1,490 feet in a W'ly direction to the West end line. The claim boundaries are marked by six monuments, one at each corner and one at the center of each end line. The location monument on which this notice is posted is situated within Section 27, Township 8S, Range 28E, GSRB&M, Graham County, Arizona, and is approximately 2,700 feet North and 8,990 feet East from the NE corner of Section 32, Township 8S, Range 28E, GSRB&M, Graham County, Arizona.

The undersigned claims the ground as depicted on the map which is attached to a copy of this Notice of Location filed in the office of the County Recorder, Graham County, Safford, Arizona.

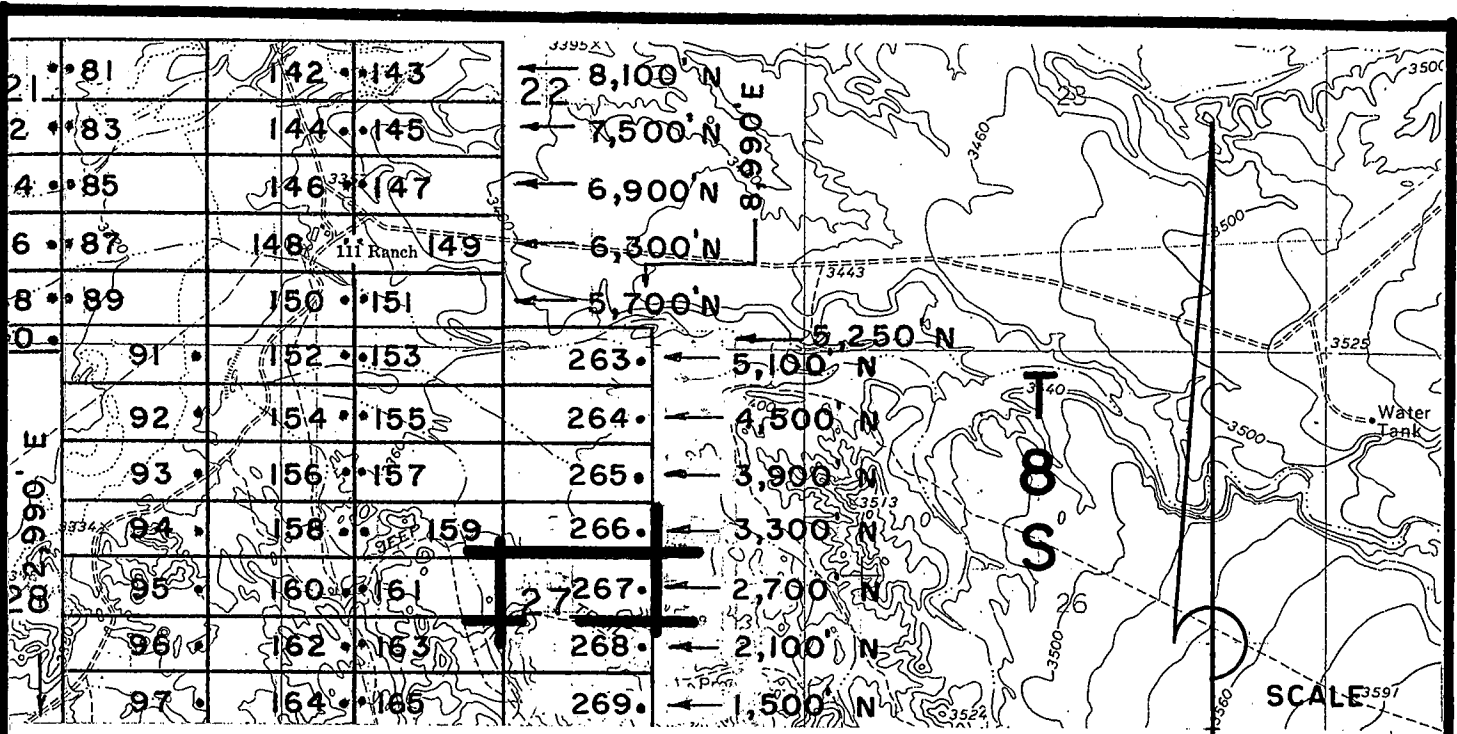
The claim has been monumented in accordance with State and Federal law. Corner and location monuments are substantial posts projecting at least four feet above the ground.

Located, dated, and posted on the ground this 17TH day of FEBRUARY, 2008.

Millrock Alaska LLC (Owner)

By [Signature] (Agent)  
Minex Exploration

AMC 391572



SCALE  
1 inch = 2,000'

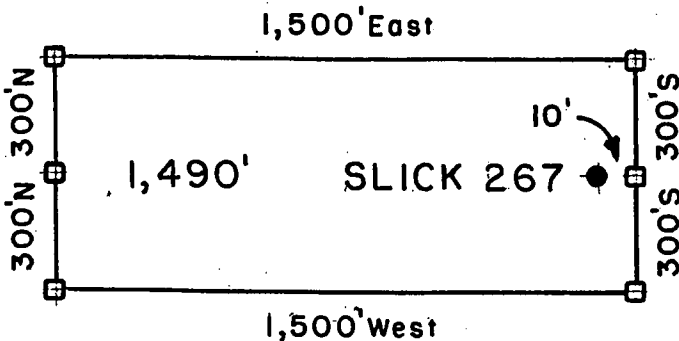
## R 28 E, G & SRM

SLICK 13-34, et al Lode Claims - Located February 14-18, 2008

Graham County, AZ

All SLICK Location Monuments are tied to the NE Corner of Section 32, T 8 S - R 28 E, G & SRM, Graham County, AZ.

All SLICK Claims are 600' x 1,500' except SLICK 51, 52 and 90, which are 300' x 1,500'.



- = Location Monument
  - ⊠ = Claim Corner / End Center Monument
- ALL MONUMENTS ARE SUBSTANTIAL POSTS, 4' ABOVE GROUND

RECEIVED  
 ARIZONA STATE OFFICE  
 2008 APR 18 A 9:48  
 PHOENIX ARIZONA

Millrock Alaska LLC  
 111 West 16th Avenue  
 Bristol Bay Building, 3rd Floor  
 Anchorage, AK 99501

Attached To And  
 Made A Part Of  
 SLICK 267 Location Notice  
 Page 2 Of 2

AMU 391512



2008-03409  
Page 1 of 2  
Requested By: XPLORE, LLC  
Wendy John, Graham County Recorder  
04-25-2008 09:14 AM Recordings Fee \$13.00



**ARIZONA NOTICE OF LOCATION  
(Lode Claim)**

RECEIVED  
B.L.M. AZ STATE OFFICE  
2008 APR 28 A 9:48  
PHOENIX, ARIZONA

NOTICE IS HEREBY GIVEN THAT MILLROCK ALASKA LLC, whose mailing address is 111 West 16<sup>th</sup> Avenue, Bristol Bay Building, 3<sup>rd</sup> Floor, Anchorage, AK 99501, by its undersigned agent, makes this location of the **SLICK** 268 lode mining claim, in the Unknown Mining District, Graham County, Arizona.

The general course of the claim is from East to West, and said claim is located within \_\_\_\_\_, \_\_\_\_\_, SW & SE, quarter(s) of Section(s) 27, Township 8S, Range 28E, GSRB&M, Graham County, Arizona.

This claim is 1500 feet in length and 600 feet in width.

This Notice of Location is posted on the center line of the claim.

The claim runs from the location monument on which this notice is posted 10 feet in a E'ly direction to the East end line and 1,490 feet in a W'ly direction to the West end line. The claim boundaries are marked by six monuments, one at each corner and one at the center of each end line. The location monument on which this notice is posted is situated within Section 27, Township 8S, Range 28E, GSRB&M, Graham County, Arizona, and is approximately 2,100 feet North and 8,990 feet East from the NE corner of Section 32, Township 8S, Range 28E, GSRB&M, Graham County, Arizona.

The undersigned claims the ground as depicted on the map which is attached to a copy of this Notice of Location filed in the office of the County Recorder, Graham County, Safford, Arizona.

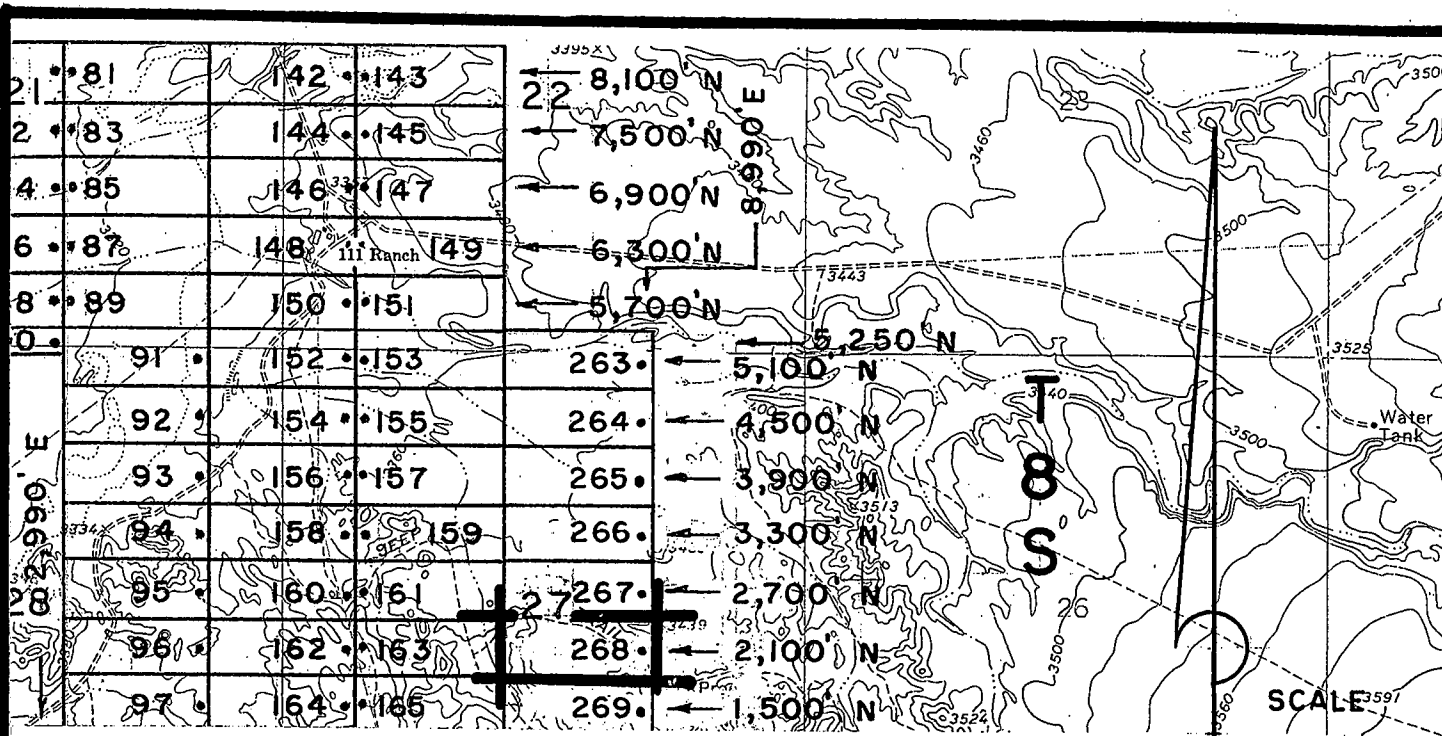
The claim has been monumented in accordance with State and Federal law. Corner and location monuments are substantial posts projecting at least four feet above the ground.

Located, dated, and posted on the ground this 17<sup>TH</sup> day of FEBRUARY, 2008.

Millrock Alaska LLC (Owner)

By [Signature] (Agent)  
Minex Exploration

AMC 391573



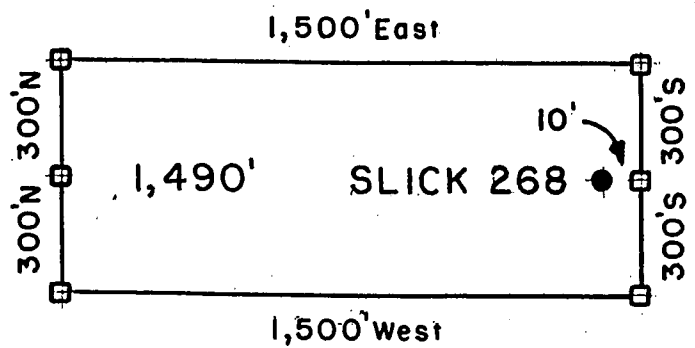
## R 28 E, G & SRM

SLICK 13-34, et al Lode Claims - Located February 14-18, 2008

Graham County, AZ

All SLICK Location Monuments are tied to the NE Corner of Section 32, T 8 S - R 28 E, G & SRM, Graham County, AZ.

All SLICK Claims are 600' x 1,500' except SLICK 51, 52 and 90, which are 300' x 1,500'.



- = Location Monument
  - ⊠ = Claim Corner / End Center Monument
- ALL MONUMENTS ARE SUBSTANTIAL POSTS, 4' ABOVE GROUND.

Millrock Alaska LLC  
 111 West 16th Avenue  
 Bristol Bay Building, 3rd Floor  
 Anchorage, AK 99501

Attached To And  
 Made A Part Of  
 SLICK 268 Location Notice  
 Page 2 Of 2

RECEIVED  
 B.L.M. AZ STATE OFFICE  
 APR 28 A 9:18  
 PHOENIX, ARIZONA

AMO 391573



**ARIZONA NOTICE OF LOCATION  
(Lode Claim)**

RECEIVED  
B.L.M. AZ STATE OFFICE  
2008 APR 28 A 9:48  
PHOENIX, ARIZONA

NOTICE IS HEREBY GIVEN THAT MILLROCK ALASKA LLC, whose mailing address is 111 West 16<sup>th</sup> Avenue, Bristol Bay Building, 3<sup>rd</sup> Floor, Anchorage, AK 99501, by its undersigned agent, makes this location of the **SLICK** 269 lode mining claim, in the Unknown Mining District, Graham County, Arizona.

The general course of the claim is from East to West, and said claim is located within \_\_\_\_\_, \_\_\_\_\_, SW 4 SE, quarter(s) of Section(s) 27, Township 8S, Range 28E, GSRB&M, Graham County, Arizona.

This claim is 1500 feet in length and 600 feet in width.

This Notice of Location is posted on the center line of the claim.

The claim runs from the location monument on which this notice is posted 10 feet in a E'ly direction to the East end line and 1,490 feet in a W'ly direction to the West end line. The claim boundaries are marked by six monuments, one at each corner and one at the center of each end line. The location monument on which this notice is posted is situated within Section 27, Township 8S, Range 28E, GSRB&M, Graham County, Arizona, and is approximately 1,500 feet North and 8,990 feet East from the NE corner of Section 32, Township 8S, Range 28E, GSRB&M, Graham County, Arizona.

The undersigned claims the ground as depicted on the map which is attached to a copy of this Notice of Location filed in the office of the County Recorder, Graham County, Safford, Arizona.

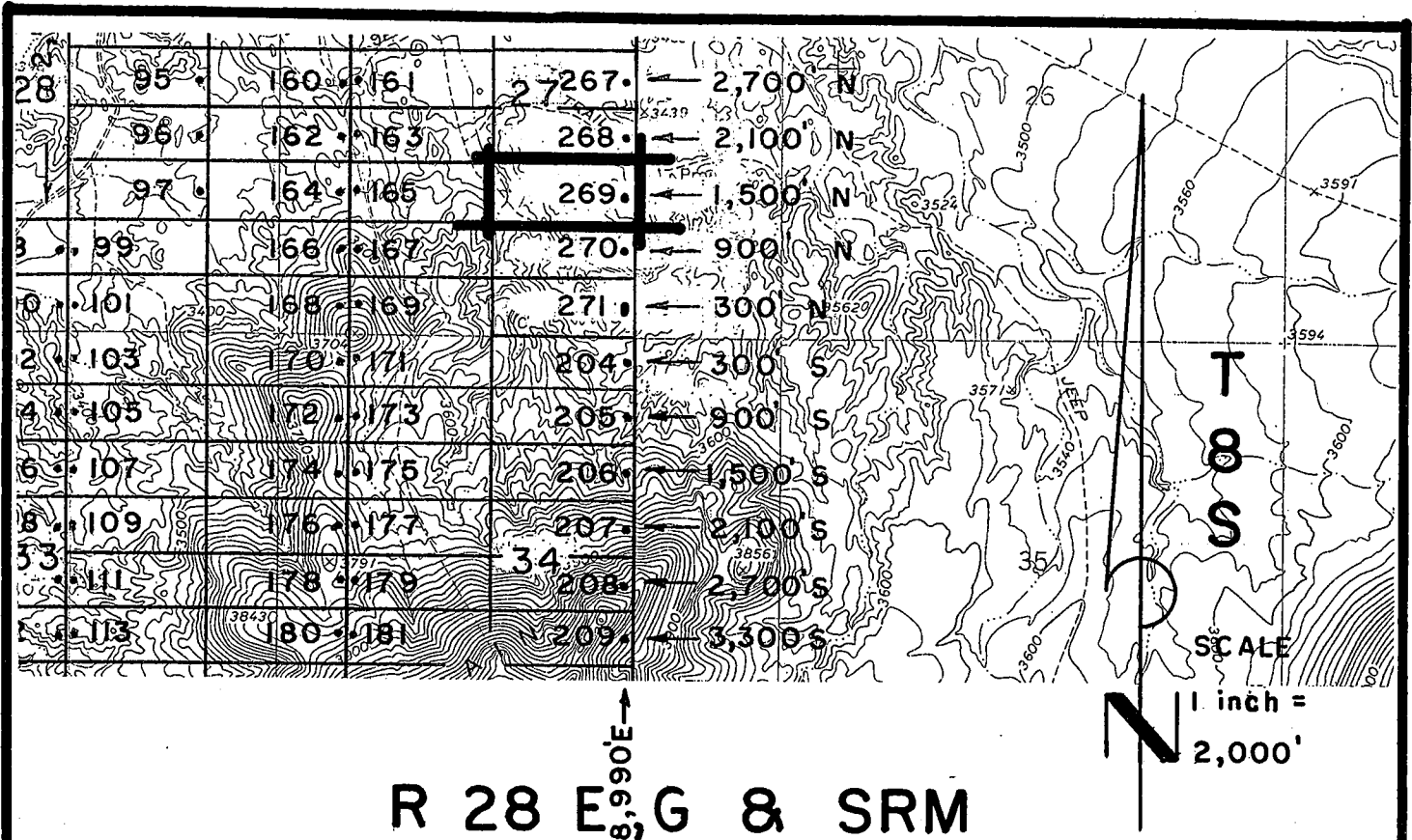
The claim has been monumented in accordance with State and Federal law. Corner and location monuments are substantial posts projecting at least four feet above the ground.

Located, dated, and posted on the ground this 17<sup>TH</sup> day of FEBRUARY, 2008.

Millrock Alaska LLC (Owner)

By [Signature] (Agent)  
Minex Exploration

PHOENIX, ARIZONA

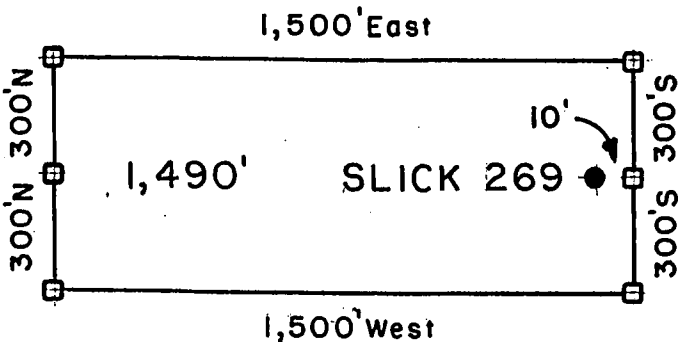


**R 28 E, G & SRM**

SLICK 13-34, et al Lode Claims - Located February 14-18, 2008  
 Graham County, AZ

All SLICK Location Monuments are tied to the NE Corner of Section 32, T 8 S - R 28 E, G & SRM, Graham County, AZ.

All SLICK Claims are 600' x 1,500' except SLICK 51, 52 and 90, which are 300' x 1,500'.



- = Location Monument
  - ⊠ = Claim Corner/End Center Monument
- ALL MONUMENTS ARE SUBSTANTIAL POSTS, 4' ABOVE GROUND


Millrock Alaska LLC  
 111 West 16th Avenue  
 Bristol Bay Building, 3rd Floor  
 Anchorage, AK 99501

Attached To And  
 Made A Part Of  
 SLICK 269 Location Notice  
 Page 2 Of 2

RECEIVED  
 L. I. AZ STATE OFFICE  
 PHOENIX, ARIZONA  
 APR 28 A 9:48

AMU-3-9-15-14





**ARIZONA NOTICE OF LOCATION  
(Lode Claim)**

RECEIVED  
D.L.M. AZ STATE OFFICE  
2008 APR 28 A 9:48  
PHOENIX, ARIZONA

NOTICE IS HEREBY GIVEN THAT MILLROCK ALASKA LLC, whose mailing address is 111 West 16<sup>th</sup> Avenue, Bristol Bay Building, 3<sup>rd</sup> Floor, Anchorage, AK 99501, by its undersigned agent, makes this location of the **SLICK** 270 lode mining claim, in the Unknown Mining District, Graham County, Arizona.

The general course of the claim is from East to West, and said claim is located within \_\_\_\_\_, \_\_\_\_\_, SW&SE, quarter(s) of Section(s) 27, Township 8S, Range 28E, GSRB&M, Graham County, Arizona.

This claim is 1500 feet in length and 600 feet in width.

This Notice of Location is posted on the center line of the claim.

The claim runs from the location monument on which this notice is posted 10 feet in a E'ly direction to the East end line and 1,490 feet in a W'ly direction to the West end line. The claim boundaries are marked by six monuments, one at each corner and one at the center of each end line. The location monument on which this notice is posted is situated within Section 27, Township 8S, Range 28E, GSRB&M, Graham County, Arizona, and is approximately 900 feet North and 8,990 feet East from the NE corner of Section 32, Township 8S, Range 28E, GSRB&M, Graham County, Arizona.

The undersigned claims the ground as depicted on the map which is attached to a copy of this Notice of Location filed in the office of the County Recorder, Graham County, Safford, Arizona.

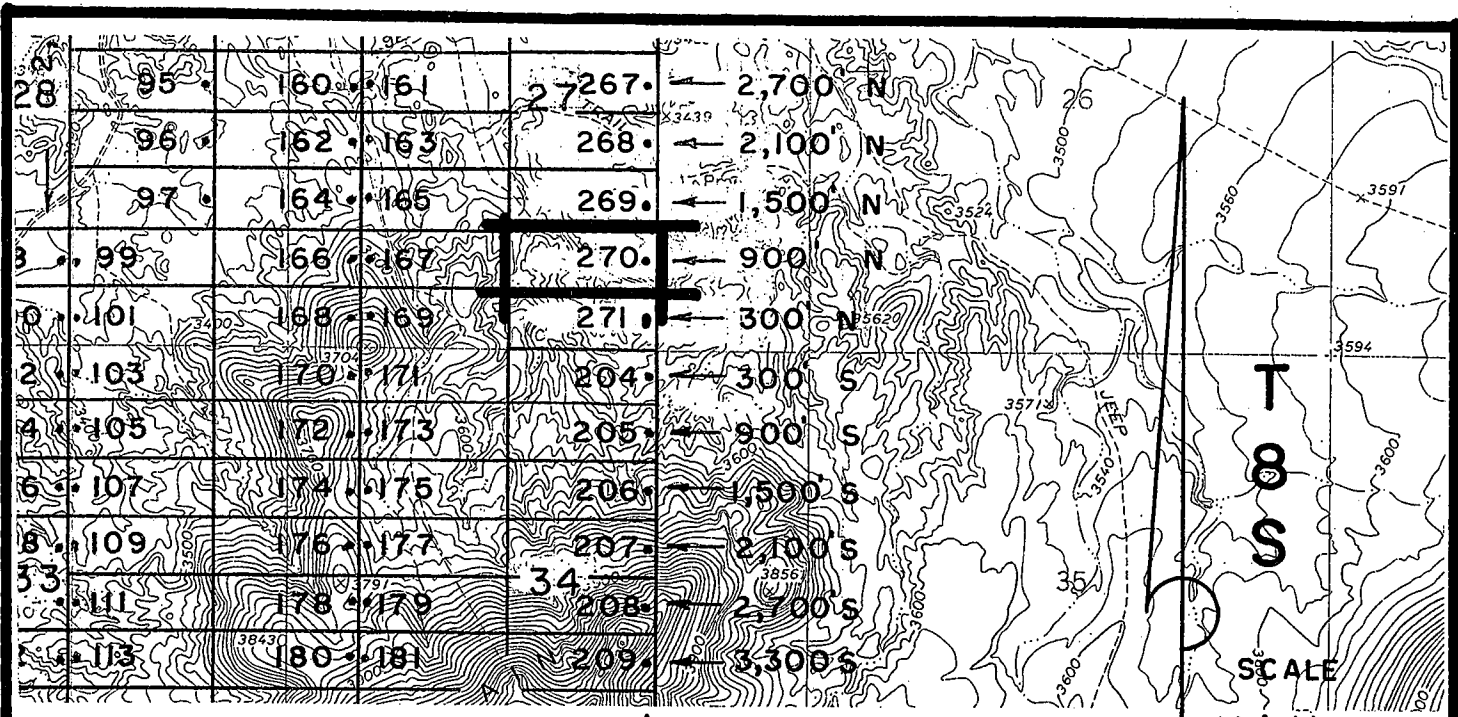
The claim has been monumented in accordance with State and Federal law. Corner and location monuments are substantial posts projecting at least four feet above the ground.

Located, dated, and posted on the ground this 17<sup>TH</sup> day of FEBRUARY, 2008.

Millrock Alaska LLC (Owner)

By [Signature] (Agent)  
Minex Exploration

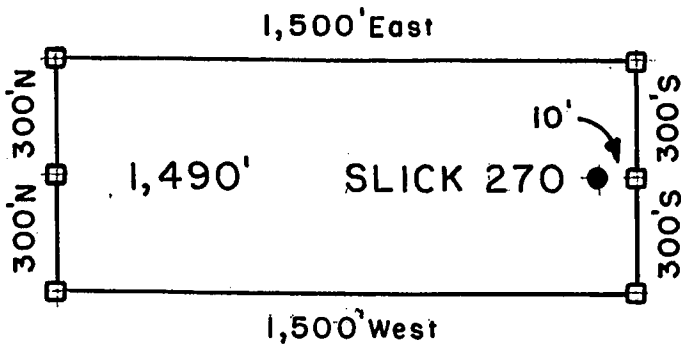
AMU 391575



# R 28 E, G & SRM

SLICK 13-34, et al Lode Claims - Located February 14-18, 2008  
 Graham County, AZ

All SLICK Location Monuments are tied to the NE Corner of Section 32, T 8 S - R 28 E, G & SRM, Graham County, AZ.  
 All SLICK Claims are 600' x 1,500' except SLICK 51, 52 and 90, which are 300' x 1,500'.



- = Location Monument
  - ▣ = Claim Corner/End Center Monument
- ALL MONUMENTS ARE SUBSTANTIAL POSTS, 4' ABOVE GROUND.

Millrock Alaska LLC  
 111 West 16th Avenue  
 Bristol Bay Building, 3rd Floor  
 Anchorage, AK 99501

Attached To And  
 Made A Part Of  
 SLICK 270 Location Notice  
 Page 2 Of 2

RECEIVED  
 AZ STATE OFFICE  
 PHOENIX, ARIZONA  
 APR 28 2008

2008-03411-01



**ARIZONA NOTICE OF LOCATION  
(Lode Claim)**

RECEIVED  
S.L.M. AZ STATE OFFICE  
2008 APR 28 A 9:49  
PHOENIX, ARIZONA

NOTICE IS HEREBY GIVEN THAT MILLROCK ALASKA LLC, whose mailing address is 111 West 16<sup>th</sup> Avenue, Bristol Bay Building, 3<sup>rd</sup> Floor, Anchorage, AK 99501, by its undersigned agent, makes this location of the **SLICK** 271 lode mining claim, in the Unknown Mining District, Graham County, Arizona.

The general course of the claim is from East to West, and said claim is located within \_\_\_\_\_, \_\_\_\_\_, SW & SE quarter(s) of Section(s) 27, Township 8S, Range 28E, GSRB&M, Graham County, Arizona.

This claim is 1500 feet in length and 600 feet in width.

This Notice of Location is posted on the center line of the claim.

The claim runs from the location monument on which this notice is posted 10 feet in a E'ly direction to the East end line and 1,490 feet in a W'ly direction to the West end line. The claim boundaries are marked by six monuments, one at each corner and one at the center of each end line. The location monument on which this notice is posted is situated within Section 27, Township 8S, Range 28E, GSRB&M, Graham County, Arizona, and is approximately 300 feet North and 8,990 feet East from the NE corner of Section 32, Township 8S, Range 28E, GSRB&M, Graham County, Arizona.

The undersigned claims the ground as depicted on the map which is attached to a copy of this Notice of Location filed in the office of the County Recorder, Graham County, Safford, Arizona.


The claim has been monumented in accordance with State and Federal law. Corner and location monuments are substantial posts projecting at least four feet above the ground.

Located, dated, and posted on the ground this 17<sup>th</sup> day of FEBRUARY, 2008.

Millrock Alaska LLC (Owner)

By [Signature] (Agent)  
Minex Exploration

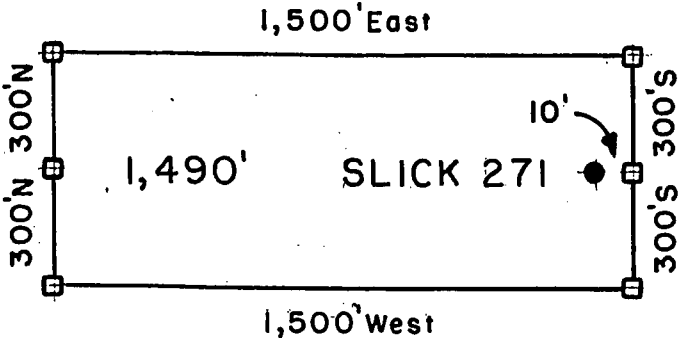
AM03915761



**R 28 E, G & SRM**

SLICK 13-34, et al Lode Claims - Located February 14-18, 2008  
 Graham County, AZ

All SLICK Location Monuments are tied to the NE Corner of Section 32, T 8 S - R 28 E, G & SRM, Graham County, AZ.  
 All SLICK Claims are 600' x 1,500' except SLICK 51, 52 and 90, which are 300' x 1,500'.



- = Location Monument
  - ⊠ = Claim Corner/End Center Monument
- ALL MONUMENTS ARE SUBSTANTIAL POSTS, 4' ABOVE GROUND.

Millrock Alaska LLC  
 111 West 16th Avenue  
 Bristol Bay Building, 3rd Floor  
 Anchorage, AK 99501

Attached To And Made A Part Of  
 SLICK 271 Location Notice  
 Page 2 Of 2

RECEIVED  
 8:11 M. AZ STATE OFFICE  
 PHOENIX, ARIZONA  
 APR 28 9:11 AM '08

AMU 3915716



2008 02 27 09:14 AM  
Page 1 of 2  
Requested by: EXPLORER, LLC  
Wende John - Graham County Recorder  
04-29-2008 09:14 AM Recording Fee \$13.00

**ARIZONA NOTICE OF LOCATION  
(Lode Claim)**

NOTICE IS HEREBY GIVEN THAT MILLROCK ALASKA LLC, whose mailing address is 111 West 16<sup>th</sup> Avenue, Bristol Bay Building, 3<sup>rd</sup> Floor, Anchorage, AK 99501, by its undersigned agent, makes this location of the JOSE / lode mining claim, in the Unknown Mining District, Graham County, Arizona.

The general course of the claim is from East to West, and said claim is located within \_\_\_\_\_, \_\_\_\_\_, NW, quarter(s) of Section(s) 12, Township 7S, Range 27E, GSRB&M, Graham County, Arizona.

This claim is 1500 feet in length and 600 feet in width.

This Notice of Location is posted on the center line of the claim.

The claim runs from the location monument on which this notice is posted 10 feet in a E'ly direction to the East end line and 1,490 feet in a W'ly direction to the West end line. The claim boundaries are marked by six monuments, one at each corner and one at the center of each end line. The location monument on which this notice is posted is situated within Section 12, Township 7S, Range 27E, GSRB&M, Graham County, Arizona, and is approximately 300 feet South and 3,010 feet West from the SE corner of Section 1, Township 7S, Range 27E, GSRB&M, Graham County, Arizona.

The undersigned claims the ground as depicted on the map which is attached to a copy of this Notice of Location filed in the office of the County Recorder, Graham County, Safford, Arizona.

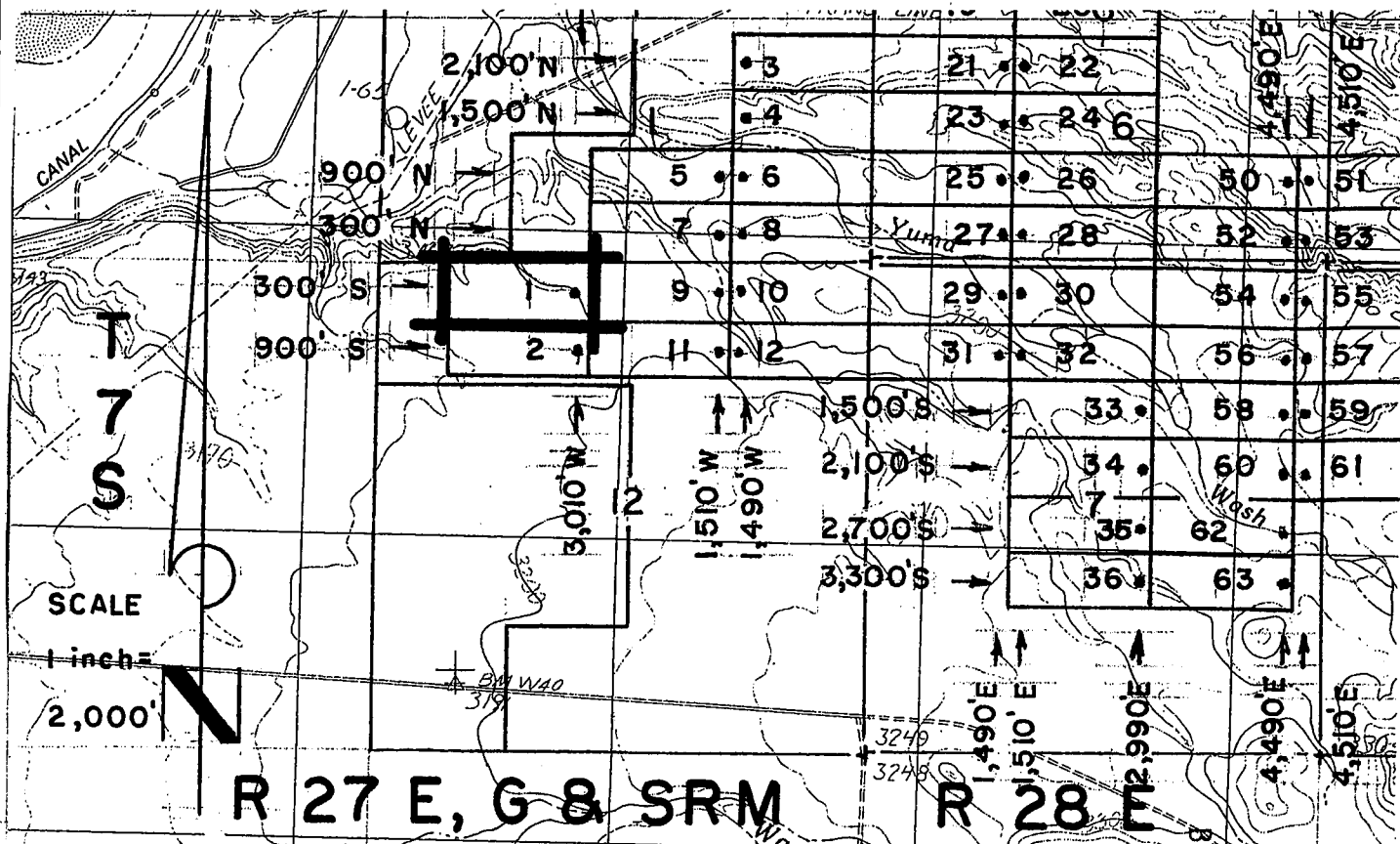
The claim has been monumented in accordance with State and Federal law. Corner and location monuments are substantial posts projecting at least four feet above the ground.

Located, dated, and posted on the ground this 4<sup>TH</sup> day of FEBRUARY, 2008.

PHOENIX, ARIZONA  
2008 APR 28 A 9:17  
RECEIVED  
B.L.M. AZ STATE OFFICE

Millrock Alaska LLC (Owner)  
By [Signature] (Agent)  
Minex Exploration

AMC 391577



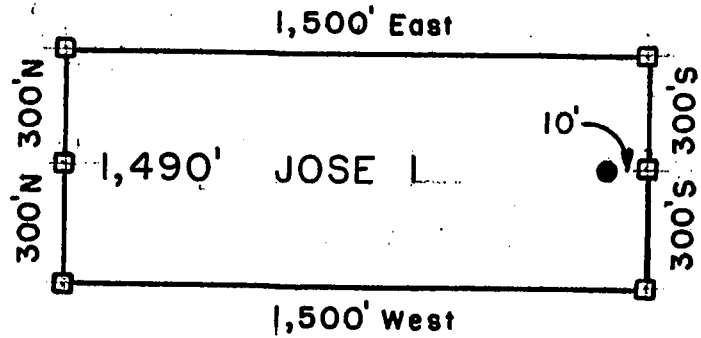
JOSE 1-39, et al Lode Claims - Located February 14, 2008

Graham County, AZ

All JOSE Location Monuments are tied to the SE Corner of Section 1, T 7 S - R 27 E, G & SRM, Graham County, AZ.

All JOSE Lode Claims are 600' x 1,500' except JOSE 48, 49, 81 and 82, which are 300' x 1,500'.

RECEIVED  
 BLANK AZ STATE OFFICE  
 PHOENIX, ARIZONA  
 APR 28 2008



- = Location Monument
  - = Claim Corner/End Center Monument
- ALL MONUMENTS ARE SUBSTANTIAL POSTS, 4' ABOVE GROUND.

Millrock Alaska LLC  
 111 West 16th Avenue  
 Bristol Bay Building, 3rd Floor  
 Anchorage, AK 99501

Attached To And  
 Made A Part Of  
 JOSE 1 Location Notice  
 Page 2 Of 2

AMB 3915171



**ARIZONA NOTICE OF LOCATION  
(Lode Claim)**

NOTICE IS HEREBY GIVEN THAT MILLROCK ALASKA LLC, whose mailing address is 111 West 16<sup>th</sup> Avenue, Bristol Bay Building, 3<sup>rd</sup> Floor, Anchorage, AK 99501, by its undersigned agent, makes this location of the JOSE 2 lode mining claim, in the Unknown Mining District, Graham County, Arizona.

The general course of the claim is from East to West, and said claim is located within \_\_\_\_\_, \_\_\_\_\_, NW quarter(s) of Section(s) 12, Township 7S, Range 27E, GSRB&M, Graham County, Arizona.

This claim is 1500 feet in length and 600 feet in width.

This Notice of Location is posted on the center line of the claim.

The claim runs from the location monument on which this notice is posted 10 feet in a E'ly direction to the East end line and 1,490 feet in a W'ly direction to the West end line. The claim boundaries are marked by six monuments, one at each corner and one at the center of each end line. The location monument on which this notice is posted is situated within Section 12, Township 7S, Range 27E, GSRB&M, Graham County, Arizona, and is approximately 900 feet South and 3,010 feet West from the SE corner of Section 1, Township 7S, Range 27E, GSRB&M, Graham County, Arizona.

The undersigned claims the ground as depicted on the map which is attached to a copy of this Notice of Location filed in the office of the County Recorder, Graham County, Safford, Arizona.

The claim has been monumented in accordance with State and Federal law. Corner and location monuments are substantial posts projecting at least four feet above the ground.

Located, dated, and posted on the ground this 4<sup>th</sup> day of FEBRUARY, 2008.

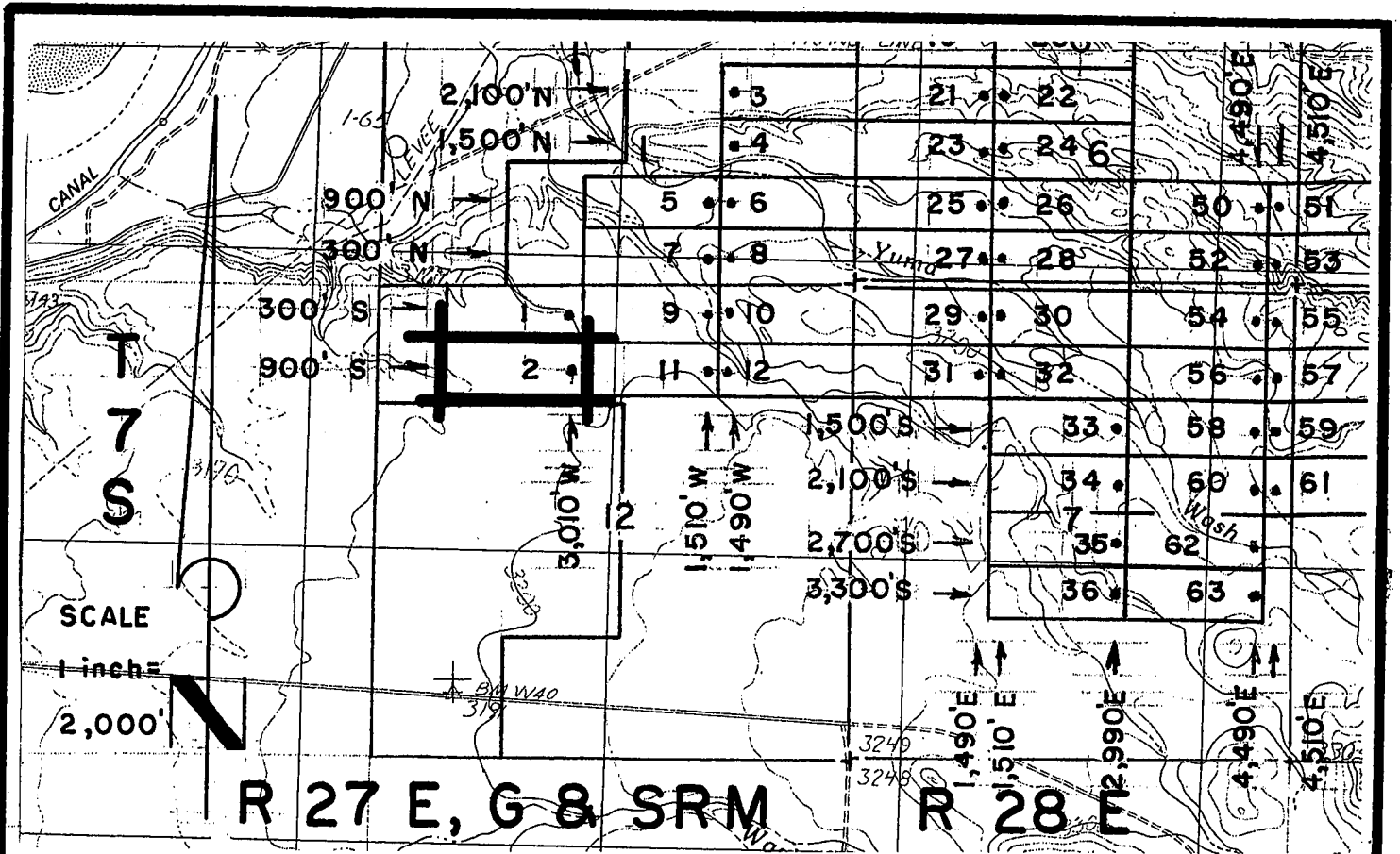
2008 APR 28 A 9:17

RECEIVED  
B.L.M. AZ STATE OFFICE

Millrock Alaska LLC (Owner)

By [Signature] (Agent)  
Minex/Exploration

AMC 391578

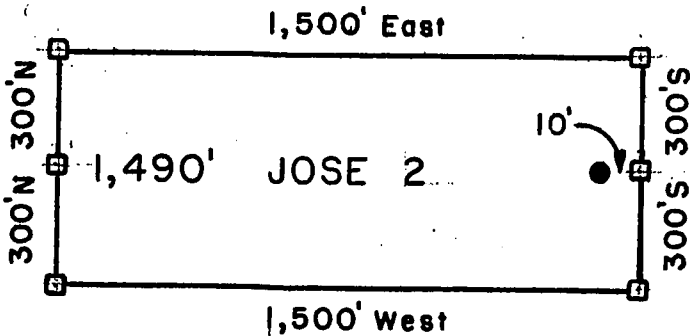


JOSE 1-39, et al Lode Claims - Located February 4 - 16, 2008

Graham County, AZ

All JOSE Location Monuments are tied to the SE Corner of Section 1, T 7 S - R 27 E, G & SRM, Graham County, AZ

All JOSE Lode Claims are 600' X 1,500' except JOSE 48, 49, 81 and 82, which are 300' X 1,500'.



- = Location Monument
  - = Claim Corner/End Center Monument
- ALL MONUMENTS ARE SUBSTANTIAL POSTS, 4' ABOVE GROUND.

Millrock Alaska LLC  
 111 West 16 th Avenue  
 Bristol Bay Building, 3rd Floor  
 Anchorage, AK 99501

Attached To And  
 Made A Part Of  
 JOSE 2 Location Notice  
 Page 2 Of 2

RECEIVED  
 B.M. AZ STATE OFFICE  
 APR 18 9 17  
 PHOENIX, ARIZONA

AMC 391578





**ARIZONA NOTICE OF LOCATION  
(Lode Claim)**

NOTICE IS HEREBY GIVEN THAT MILLROCK ALASKA LLC, whose mailing address is 111 West 16<sup>th</sup> Avenue, Bristol Bay Building, 3<sup>rd</sup> Floor, Anchorage, AK 99501, by its undersigned agent, makes this location of the JOSE 3 lode mining claim, in the Unknown Mining District, Graham County, Arizona.

The general course of the claim is from East to West, and said claim is located within \_\_\_\_\_, \_\_\_\_\_, SE quarter(s) of Section(s) 1, Township 7S, Range 27E, GSRB&M, Graham County, Arizona.

This claim is 1500 feet in length and 600 feet in width.

This Notice of Location is posted on the center line of the claim.

The claim runs from the location monument on which this notice is posted 1490 feet in a E'ly direction to the East end line and 10 feet in a W'ly direction to the West end line. The claim boundaries are marked by six monuments, one at each corner and one at the center of each end line. The location monument on which this notice is posted is situated within Section 1, Township 7S, Range 27E, GSRB&M, Graham County, Arizona, and is approximately 2,100 feet North and 1490 feet West from the SE corner of Section 1, Township 7S, Range 27E, GSRB&M, Graham County, Arizona.

The undersigned claims the ground as depicted on the map which is attached to a copy of this Notice of Location filed in the office of the County Recorder, Graham County, Safford, Arizona.

The claim has been monumented in accordance with State and Federal law. Corner and location monuments are substantial posts projecting at least four feet above the ground.

Located, dated, and posted on the ground this 4<sup>TH</sup> day of FEBRUARY, 2008.

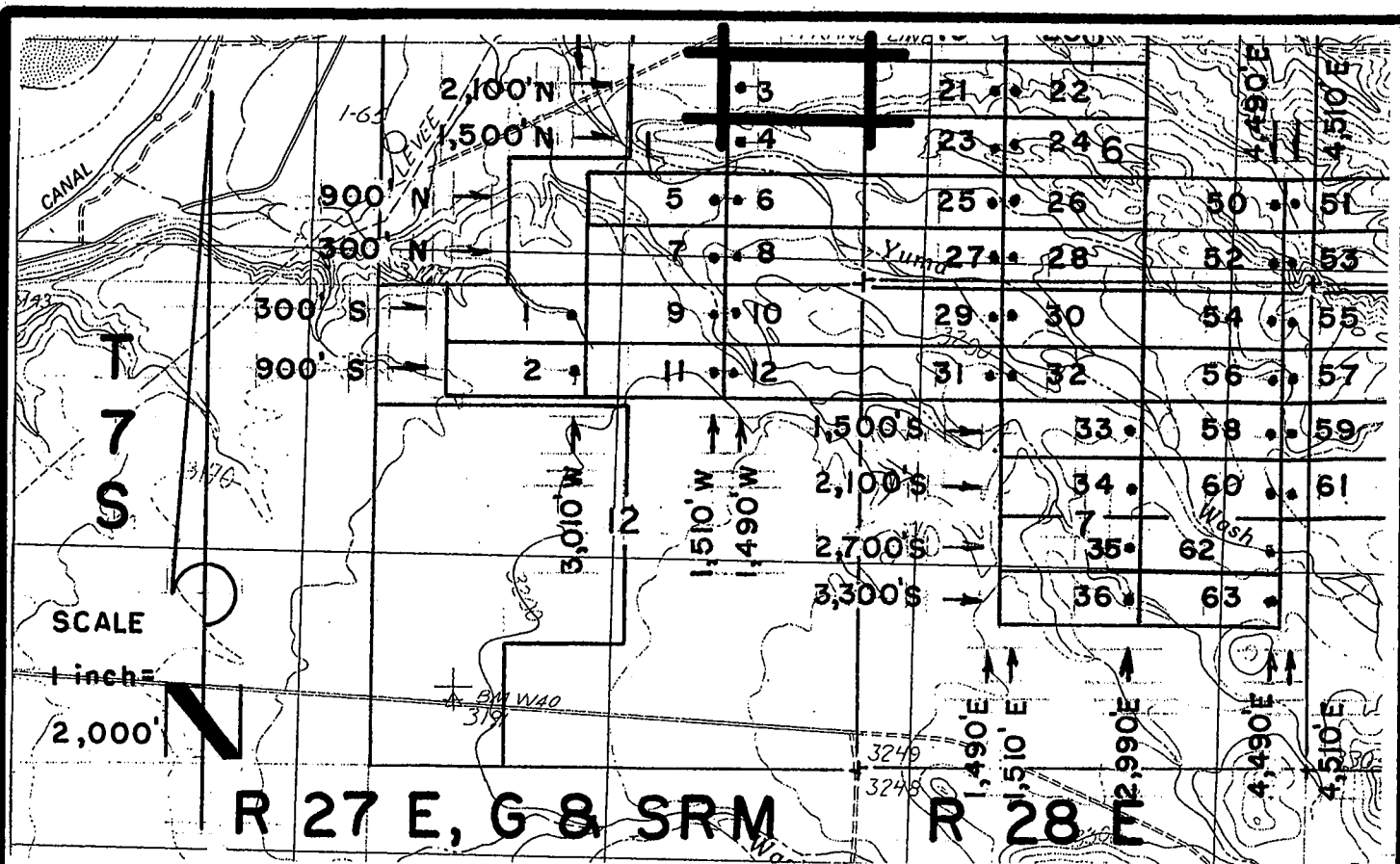
Millrock Alaska LLC (Owner)

By \_\_\_\_\_ (Agent)

Minex Exploration

PHOENIX, ARIZONA  
2008 APR 28 A 9:17  
RECEIVED  
B.L.M. AZ STATE OFFICE

ANC 391579

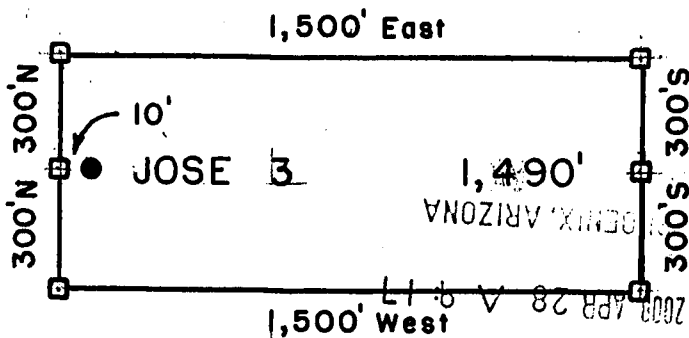


**JOSE 1-39, et al Lode Claims - Located February 4 - 16, 2008**

Graham County, AZ

All JOSE Location Monuments are tied to the SE Corner of Section 1, T 7 S - R 27 E, G & SRM, Graham County, AZ.

All JOSE Lode Claims are 600' X 1,500' except JOSE 48, 49, 81 and 82, which are 300' X 1,500'.



- = Location Monument
  - = Claim Corner/End Center Monument
- ALL MONUMENTS ARE SUBSTANTIAL POSTS, 4' ABOVE GROUND.

Millrock Alaska LLC  
 111 West 16th Avenue  
 Bristol Bay Building, 3rd Floor  
 Anchorage, AK 99501

Attached To And  
 Made A Part Of  
 JOSE 3 Location Notice  
 Page 2 Of 2

AMU 341579



**ARIZONA NOTICE OF LOCATION  
(Lode Claim)**

NOTICE IS HEREBY GIVEN THAT MILLROCK ALASKA LLC, whose mailing address is 111 West 16<sup>th</sup> Avenue, Bristol Bay Building, 3<sup>rd</sup> Floor, Anchorage, AK 99501, by its undersigned agent, makes this location of the JOSE 4 lode mining claim, in the Unknown Mining District, Graham County, Arizona.

The general course of the claim is from East to West, and said claim is located within \_\_\_\_\_, \_\_\_\_\_, SE quarter(s) of Section(s) 1, Township 7S, Range 27E, GSRB&M, Graham County, Arizona.

This claim is 1500 feet in length and 600 feet in width.

This Notice of Location is posted on the center line of the claim.

The claim runs from the location monument on which this notice is posted 1490 feet in a E'ly direction to the East end line and 10 feet in a W'ly direction to the West end line. The claim boundaries are marked by six monuments, one at each corner and one at the center of each end line. The location monument on which this notice is posted is situated within Section 1, Township 7S, Range 27E, GSRB&M, Graham County, Arizona, and is approximately 1,500 feet North and 1,490 feet West from the SE corner of Section 1, Township 7S, Range 27E, GSRB&M, Graham County, Arizona.

The undersigned claims the ground as depicted on the map which is attached to a copy of this Notice of Location filed in the office of the County Recorder, Graham County, Safford, Arizona.

The claim has been monumented in accordance with State and Federal law. Corner and location monuments are substantial posts projecting at least four feet above the ground.

Located, dated, and posted on the ground this 4<sup>TH</sup> day of FEBRUARY, 2008.

PHOENIX, ARIZONA

2008 APR 28 9:17

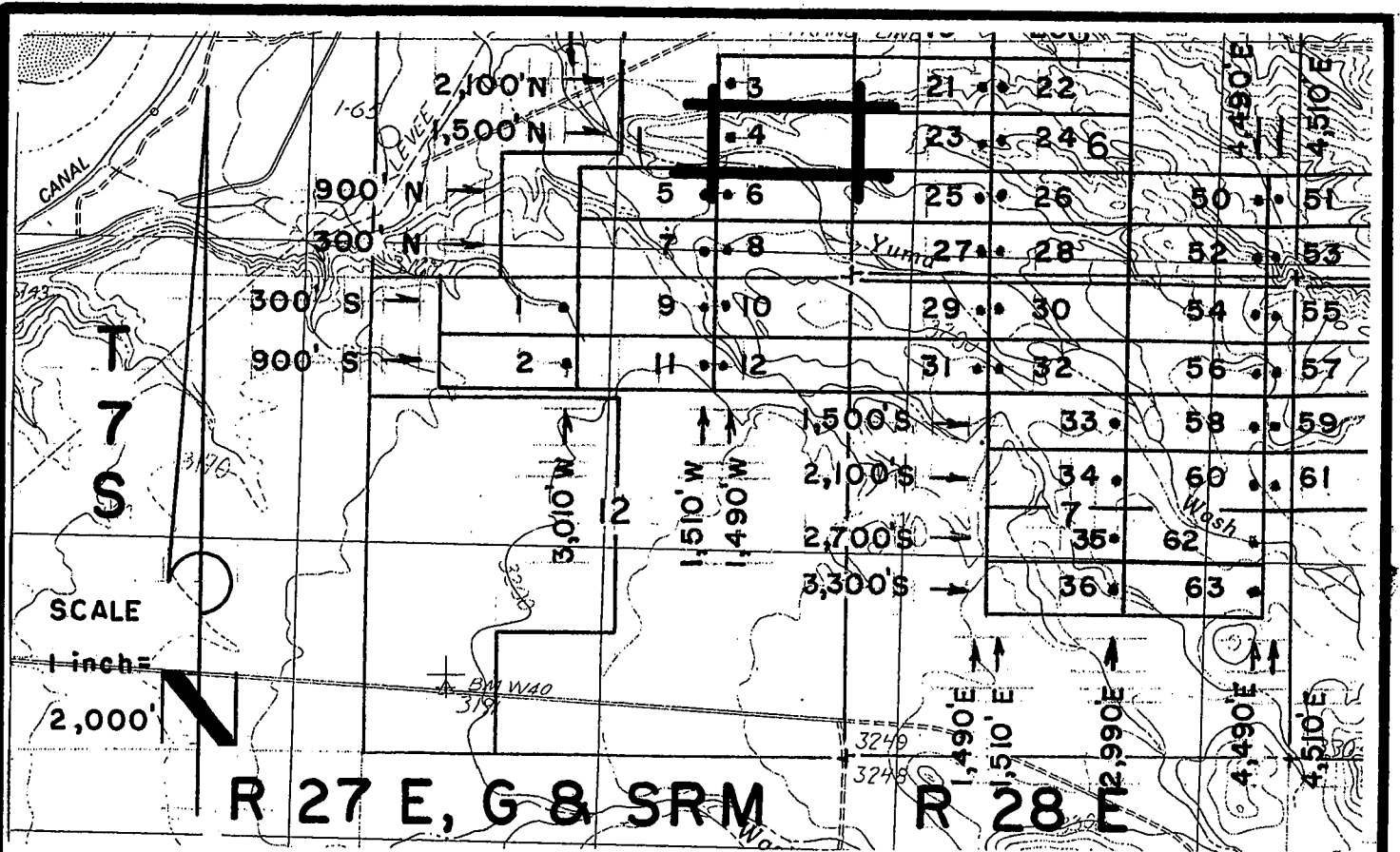
RECEIVED  
BLM STATE OFFICE

Millrock Alaska LLC (Owner)

By [Signature] (Agent)

Minex Exploration

ANC 391580

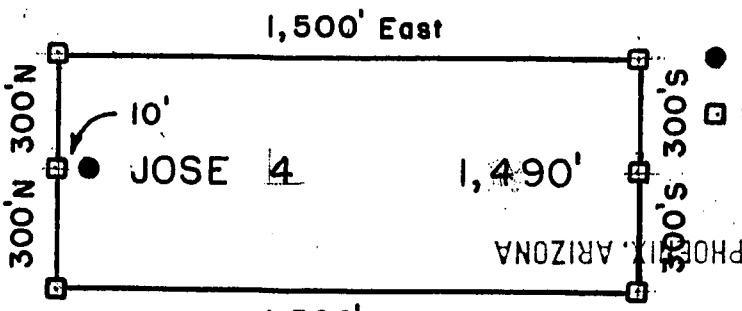


**JOSE 1-39, et al Lode Claims - Located February 4 - 16, 2008**

Graham County, AZ

All JOSE Location Monuments are tied to the SE Corner of Section 1, T 7 S - R 27 E, G & SRM, Graham County, AZ.

All JOSE Lode Claims are 600' X 1,500' except JOSE 48, 49, 81 and 82, which are 300' X 1,500'.



- = Location Monument
  - ◻ = Claim Corner/End Center Monument
- ALL MONUMENTS ARE SUBSTANTIAL POSTS, 4' ABOVE GROUND.

Millrock Alaska LLC  
 111 West 16 th Avenue  
 Bristol Bay Building, 3rd Floor  
 Anchorage, AK 99501

RECEIVED  
 B.L.M. AZ STATE OFFICE

Attached To And  
 Made A Part Of  
 JOSE 4 Location Notice  
 Page 2 Of 2

ANT 391580



2008-02947  
Page 1 of 2  
Requested By: XPLORE, LLC  
Wendy John, Graham County Recorder  
04-25-2008 09:14 AM Recording Fee \$12.00

**ARIZONA NOTICE OF LOCATION  
(Lode Claim)**

NOTICE IS HEREBY GIVEN THAT MILLROCK ALASKA LLC, whose mailing address is 111 West 16<sup>th</sup> Avenue, Bristol Bay Building, 3<sup>rd</sup> Floor, Anchorage, AK 99501, by its undersigned agent, makes this location of the JOSE 5 lode mining claim, in the Unknown Mining District, Graham County, Arizona.

The general course of the claim is from East to West, and said claim is located within \_\_\_\_\_, \_\_\_\_\_, SW & SE quarter(s) of Section(s) 1, Township 7S, Range 27E, GSRB&M, Graham County, Arizona.

This claim is 1500 feet in length and 600 feet in width.

This Notice of Location is posted on the center line of the claim.

The claim runs from the location monument on which this notice is posted 10 feet in a E'ly direction to the East end line and 1,490 feet in a W'ly direction to the West end line. The claim boundaries are marked by six monuments, one at each corner and one at the center of each end line. The location monument on which this notice is posted is situated within Section 1, Township 7S, Range 27E, GSRB&M, Graham County, Arizona, and is approximately 900 feet North and 1,510 feet West from the SE corner of Section 1, Township 7S, Range 27E, GSRB&M, Graham County, Arizona.

The undersigned claims the ground as depicted on the map which is attached to a copy of this Notice of Location filed in the office of the County Recorder, Graham County, Safford, Arizona.

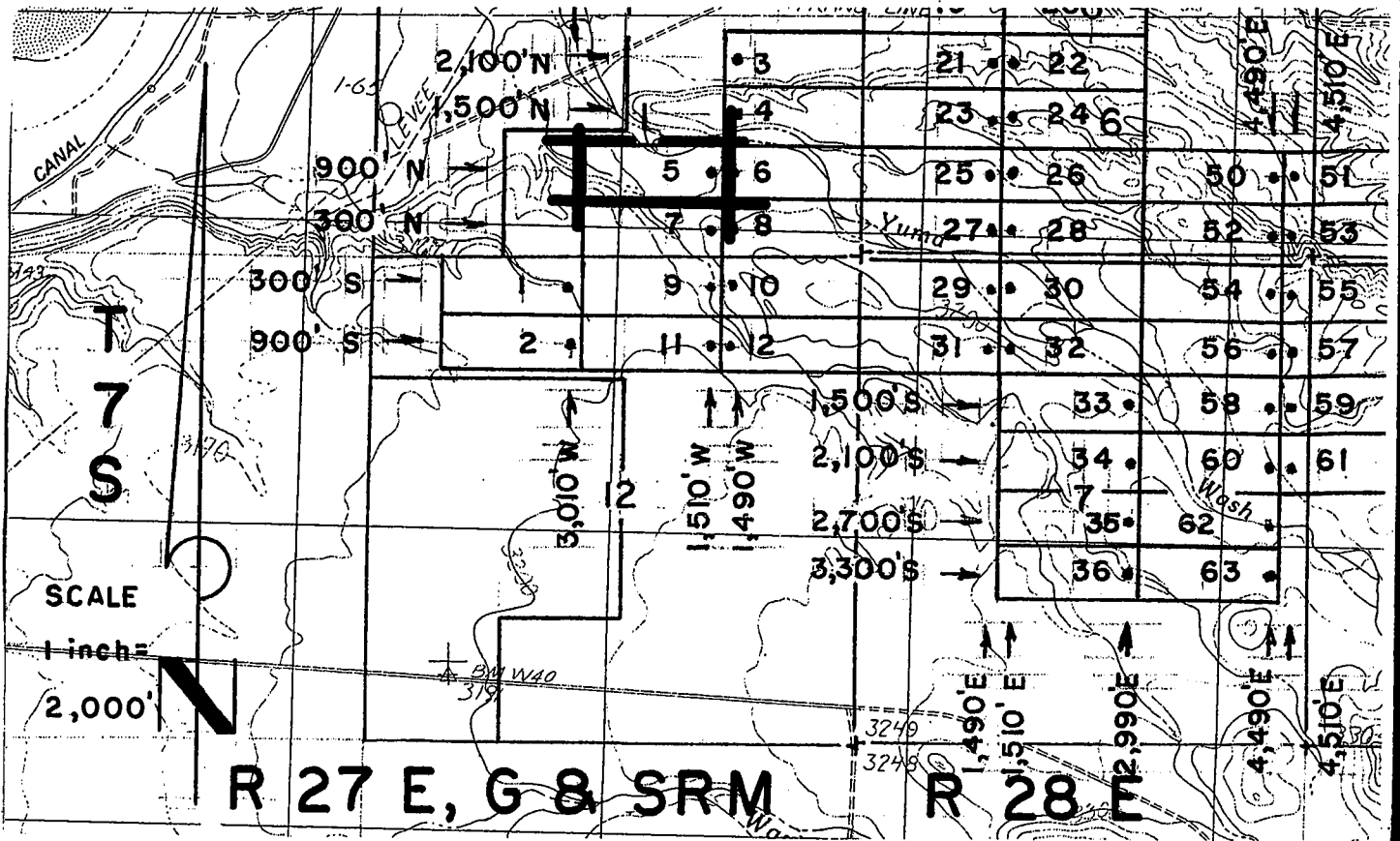
The claim has been monumented in accordance with State and Federal law. Corner and location monuments are substantial posts projecting at least four feet above the ground.

Located, dated, and posted on the ground this 4<sup>TH</sup> day of FEBRUARY, 2008.

PHOENIX, ARIZONA  
2008 APR 28 A 9:17  
RECEIVED  
B.L.M. AZ STATE OFFICE

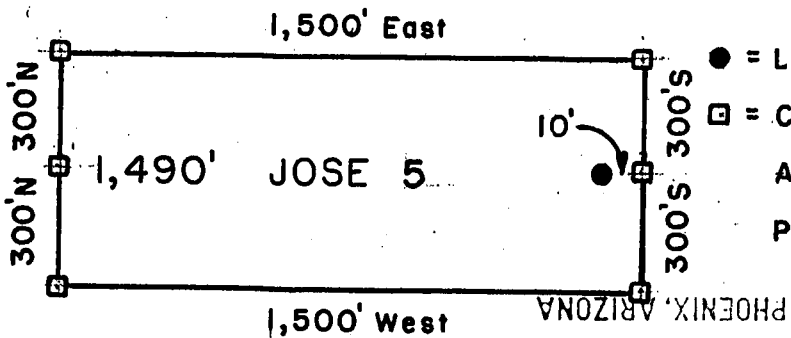
Millrock Alaska LLC (Owner)  
By [Signature] (Agent)  
Minex Exploration

AMC 391581



**JOSE 1-39, et al Lode Claims - Located February 4 - 16, 2008**  
 Graham County, AZ

All JOSE Location Monuments are tied to the SE Corner of Section 1, T 7 S - R 27 E, G & SRM, Graham County, AZ .  
 All JOSE Lode Claims are 600' X 1,500' except JOSE 48, 49, 81 and 82, which are 300' X 1,500'.



- = Location Monument
  - = Claim Corner/End Center Monument
- ALL MONUMENTS ARE SUBSTANTIAL POSTS, 4' ABOVE GROUND.

Millrock Alaska LLC  
 111 West 16 th Avenue  
 Bristol Bay Building, 3rd Floor  
 Anchorage, AK 99501

2008 APR 28 9:17 AM  
 RECEIVED STATE OFFICE  
 BLM, ANCHORAGE

Attached To And  
 Made A Part Of  
 JOSE 5 Location Notice  
 Page 2 Of 2

ANL 391581



2008 02968  
Page 1 of 2  
Requested By: XPLDRE, LLC  
Wendy John, Graham County Recorder  
04-25-2008 09:14 AM Recording Fee \$13.00

**ARIZONA NOTICE OF LOCATION  
(Lode Claim)**

NOTICE IS HEREBY GIVEN THAT MILLROCK ALASKA LLC, whose mailing address is 111 West 16<sup>th</sup> Avenue, Bristol Bay Building, 3<sup>rd</sup> Floor, Anchorage, AK 99501, by its undersigned agent, makes this location of the JOSE 6 lode mining claim, in the Unknown Mining District, Graham County, Arizona.

The general course of the claim is from East to West, and said claim is located within \_\_\_\_\_, \_\_\_\_\_, SE quarter(s) of Section(s) 1, Township 7S, Range 27E, GSRB&M, Graham County, Arizona.

This claim is 1500 feet in length and 600 feet in width.

This Notice of Location is posted on the center line of the claim.

The claim runs from the location monument on which this notice is posted 1,490 feet in a E'ly direction to the East end line and 10 feet in a W'ly direction to the West end line. The claim boundaries are marked by six monuments, one at each corner and one at the center of each end line. The location monument on which this notice is posted is situated within Section 1, Township 7S, Range 27E, GSRB&M, Graham County, Arizona, and is approximately 900 feet North and 1,490 feet West from the SE corner of Section 1, Township 7S, Range 27E, GSRB&M, Graham County, Arizona.

The undersigned claims the ground as depicted on the map which is attached to a copy of this Notice of Location filed in the office of the County Recorder, Graham County, Safford, Arizona.

The claim has been monumented in accordance with State and Federal law. Corner and location monuments are substantial posts projecting at least four feet above the ground.

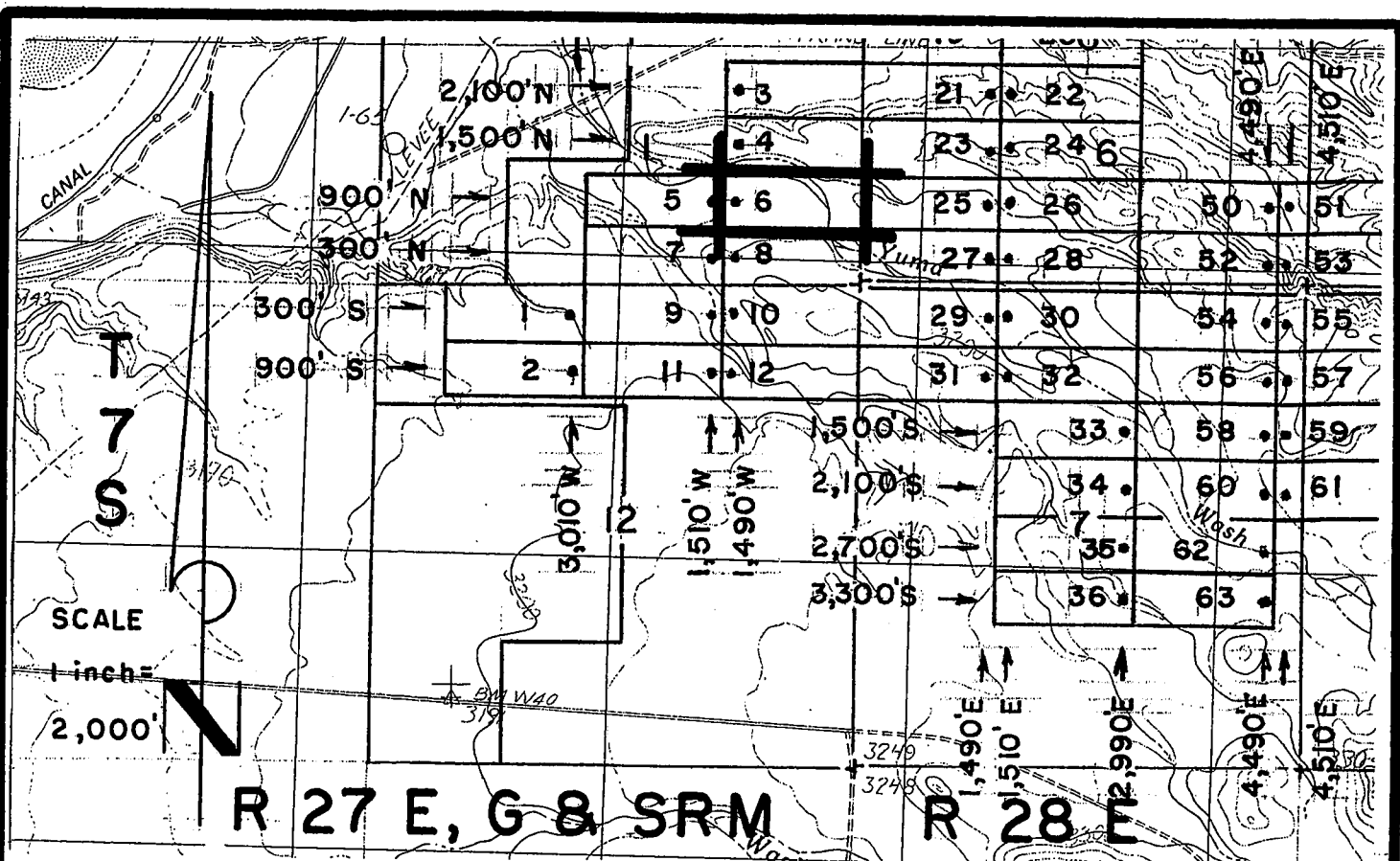
Located, dated, and posted on the ground this 4<sup>TH</sup> day of FEBRUARY, 2008.

Millrock Alaska LLC (Owner)

By [Signature] (Agent)  
Minex Exploration

PHOENIX, ARIZONA  
2008 APR 28 A 9:17  
RECEIVED  
B.L.M. AZ STATE OFFICE

AMC 391582

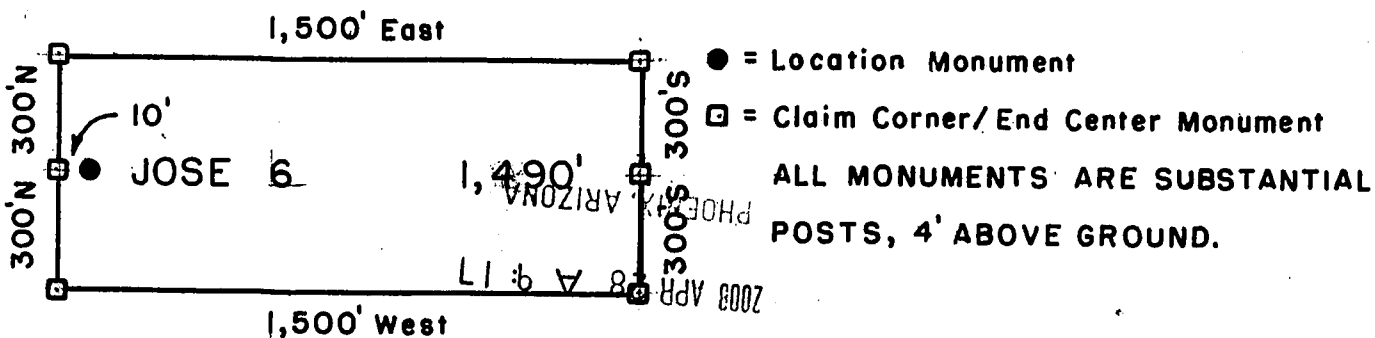


**JOSE 1-39, et al Lode Claims - Located February 4 - 16, 2008**

Graham County, AZ

All JOSE Location Monuments are tied to the SE Corner of Section 1, T 7 S - R 27 E, G & SRM, Graham County, AZ .

All JOSE Lode Claims are 600' X 1,500' except JOSE 48, 49, 81 and 82, which are 300' X 1,500'.



Millrock Alaska LLC  
 111 West 16 th Avenue  
 Bristol Bay Building, 3rd Floor  
 Anchorage, AK 99501

RECEIVED  
 B.L.M. AZ STATE OFFICE  
 APR 8 2008

Attached To And  
 Made A Part Of  
 JOSE 6 Location Notice  
 Page 2 Of 2

AMC 391582



2008-2969

Page 1 of 2

Requested By: XPLORE, LLC

Nandy John, Graham County Recorder

04-25-2008 09:14 AM Recordings Fee \$13.00



**ARIZONA NOTICE OF LOCATION  
(Lode Claim)**

NOTICE IS HEREBY GIVEN THAT MILLROCK ALASKA LLC, whose mailing address is 111 West 16<sup>th</sup> Avenue, Bristol Bay Building, 3<sup>rd</sup> Floor, Anchorage, AK 99501, by its undersigned agent, makes this location of the JOSE 7 lode mining claim, in the Unknown Mining District, Graham County, Arizona.

The general course of the claim is from East to West, and said claim is located within \_\_\_\_\_, \_\_\_\_\_, SW & SE, quarter(s) of Section(s) 1, Township 7S, Range 27E, GSRB&M, Graham County, Arizona.

This claim is 1500 feet in length and 600 feet in width.

This Notice of Location is posted on the center line of the claim.

The claim runs from the location monument on which this notice is posted 10 feet in a E'ly direction to the East end line and 1,490 feet in a W'ly direction to the West end line. The claim boundaries are marked by six monuments, one at each corner and one at the center of each end line. The location monument on which this notice is posted is situated within Section 1, Township 7S, Range 27E, GSRB&M, Graham County, Arizona, and is approximately 300 feet North and 1,510 feet West from the SE corner of Section 1, Township 7S, Range 27E, GSRB&M, Graham County, Arizona.

The undersigned claims the ground as depicted on the map which is attached to a copy of this Notice of Location filed in the office of the County Recorder, Graham County, Safford, Arizona.

The claim has been monumented in accordance with State and Federal law. Corner and location monuments are substantial posts projecting at least four feet above the ground.

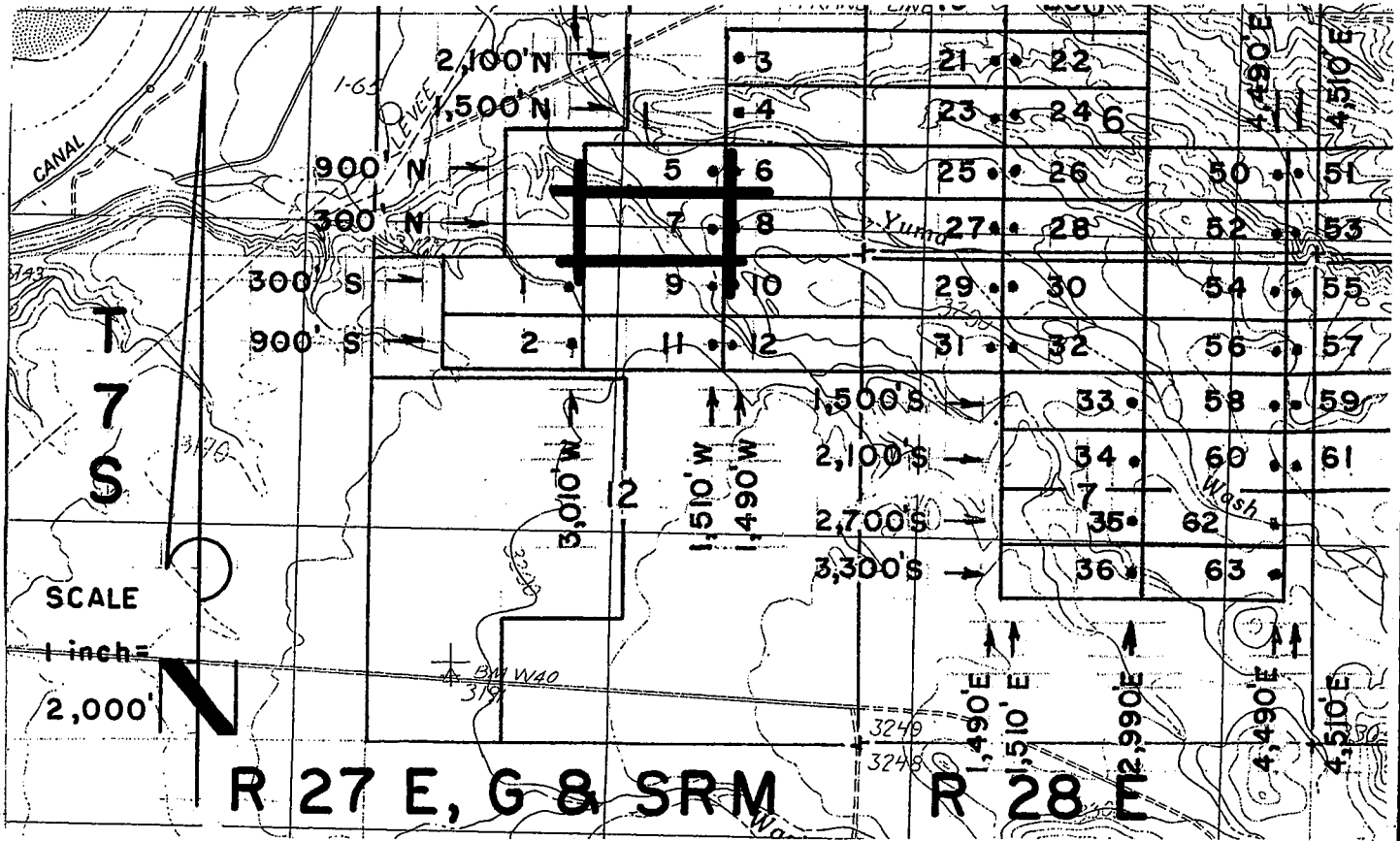
Located, dated, and posted on the ground this 4<sup>TH</sup> day of FEBRUARY, 2008.

Millrock Alaska LLC (Owner)

By [Signature] (Agent)  
Minex/Exploration

PHOENIX, ARIZONA  
2008 APR 28 A 9:18  
RECEIVED  
B.L.M. AZ STATE OFFICE

AMC 391583

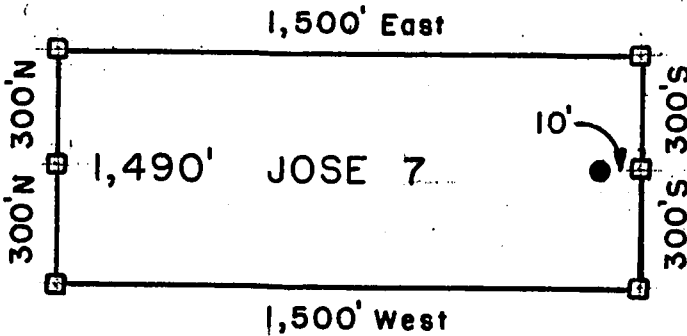


JOSE 1-39, et al Lode Claims - Located February 4 - 16, 2008

Graham County, AZ

All JOSE Location Monuments are tied to the SE Corner of Section 1, T 7 S - R 27 E, G & SRM, Graham County, AZ.

All JOSE Lode Claims are 600' x 1,500' except JOSE 48, 49, 81 and 82, which are 300' x 1,500'.



- = Location Monument
  - = Claim Corner/End Center Monument
- ALL MONUMENTS ARE SUBSTANTIAL POSTS, 4' ABOVE GROUND

RECEIVED  
 BLM  
 DISTRICT OFFICE  
 2008 APR 18 A 9:18  
 PHOENIX ARIZONA

Millrock Alaska LLC  
 111 West 16th Avenue  
 Bristol Bay Building, 3rd Floor  
 Anchorage, AK 99501

Attached To And  
 Made A Part Of  
 JOSE 7 Location Notice  
 Page 2 Of 2

AND 391583



**ARIZONA NOTICE OF LOCATION  
(Lode Claim)**

NOTICE IS HEREBY GIVEN THAT MILLROCK ALASKA LLC, whose mailing address is 111 West 16<sup>th</sup> Avenue, Bristol Bay Building, 3<sup>rd</sup> Floor, Anchorage, AK 99501, by its undersigned agent, makes this location of the JOSE 8 lode mining claim, in the Unknown Mining District, Graham County, Arizona.

The general course of the claim is from East to West, and said claim is located within \_\_\_\_\_, \_\_\_\_\_, SE quarter(s) of Section(s) 1, Township 7S, Range 27E, GSRB&M, Graham County, Arizona.

This claim is 1500 feet in length and 600 feet in width.

This Notice of Location is posted on the center line of the claim.

The claim runs from the location monument on which this notice is posted 1,490 feet in a E'ly direction to the East end line and 10 feet in a W'ly direction to the West end line. The claim boundaries are marked by six monuments, one at each corner and one at the center of each end line. The location monument on which this notice is posted is situated within Section 1, Township 7S, Range 27E, GSRB&M, Graham County, Arizona, and is approximately 300 feet North and 1,490 feet West from the SE corner of Section 1, Township 7S, Range 27E, GSRB&M, Graham County, Arizona.

The undersigned claims the ground as depicted on the map which is attached to a copy of this Notice of Location filed in the office of the County Recorder, Graham County, Safford, Arizona.

The claim has been monumented in accordance with State and Federal law. Corner and location monuments are substantial posts projecting at least four feet above the ground.

Located, dated, and posted on the ground this 4<sup>TH</sup> day of FEBRUARY, 2008.

Millrock Alaska LLC (Owner)

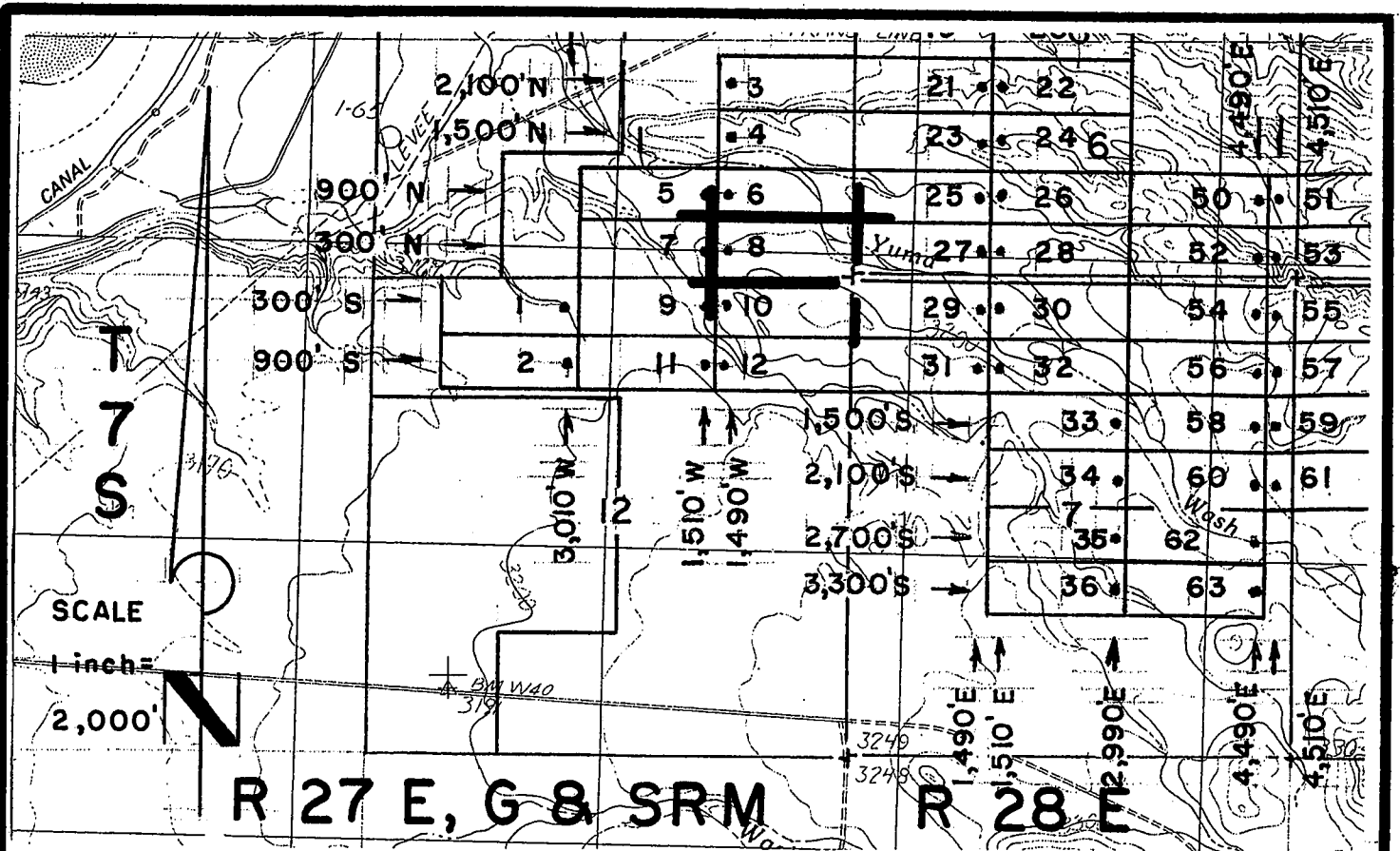
By [Signature] (Agent)  
Minex Exploration

REC'D GRAHAM COUNTY RECORDER

2008 APR 28 A 9:18

RECEIVED  
B.L.M. AZ STATE OFFICE

AMC 391584

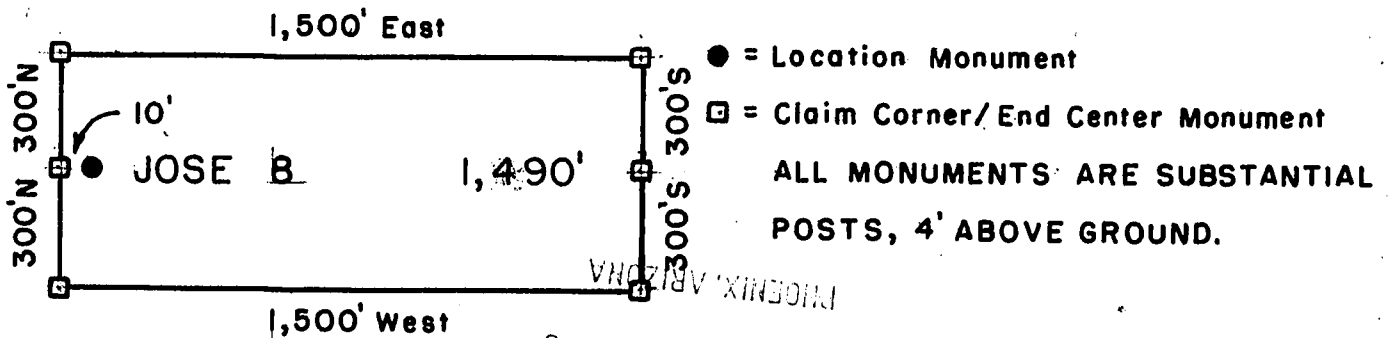


**JOSE 1-39, et al Lode Claims - Located February 4 - 16, 2008**

Graham County, AZ

All JOSE Location Monuments are tied to the SE Corner of Section 1, T 7 S - R 27 E, G & SRM, Graham County, AZ.

All JOSE Lode Claims are 600' X 1,500' except JOSE 48, 49, 81 and 82, which are 300' X 1,500'.



Millrock Alaska LLC  
 111 West 16 th Avenue  
 Bristol Bay Building, 3rd Floor  
 Anchorage, AK 99501

RECEIVED  
 B.L.M. AZ STATE OFFICE  
 APR 28 9 18 AM '08

Attached To And  
 Made A Part Of  
 JOSE 8 Location Notice  
 Page 2 Of 2

AMG 391504



2008-02971  
Page 1 of 2  
Requested By: XPLDRE, LLC  
Wendy John, Graham County Recorder  
04-25-2008 09:14 AM Recording Fee \$13.00

**ARIZONA NOTICE OF LOCATION  
(Lode Claim)**

NOTICE IS HEREBY GIVEN THAT MILLROCK ALASKA LLC, whose mailing address is 111 West 16<sup>th</sup> Avenue, Bristol Bay Building, 3<sup>rd</sup> Floor, Anchorage, AK 99501, by its undersigned agent, makes this location of the JOSE 9 lode mining claim, in the Unknown Mining District, Graham County, Arizona.

The general course of the claim is from East to West, and said claim is located within \_\_\_\_\_, \_\_\_\_\_, NW & NE quarter(s) of Section(s) 12, Township 7S, Range 27E, GSRB&M, Graham County, Arizona.

This claim is 1500 feet in length and 600 feet in width.

This Notice of Location is posted on the center line of the claim.

The claim runs from the location monument on which this notice is posted 10 feet in a E'ly direction to the East end line and 1,490 feet in a W'ly direction to the West end line. The claim boundaries are marked by six monuments, one at each corner and one at the center of each end line. The location monument on which this notice is posted is situated within Section 12, Township 7S, Range 27E, GSRB&M, Graham County, Arizona, and is approximately 300 feet South and 1,510 feet West from the SE corner of Section 1, Township 7S, Range 27E, GSRB&M, Graham County, Arizona.

The undersigned claims the ground as depicted on the map which is attached to a copy of this Notice of Location filed in the office of the County Recorder, Graham County, Safford, Arizona.

The claim has been monumented in accordance with State and Federal law. Corner and location monuments are substantial posts projecting at least four feet above the ground.

Located, dated, and posted on the ground this 4<sup>TH</sup> day of FEBRUARY, 2008.

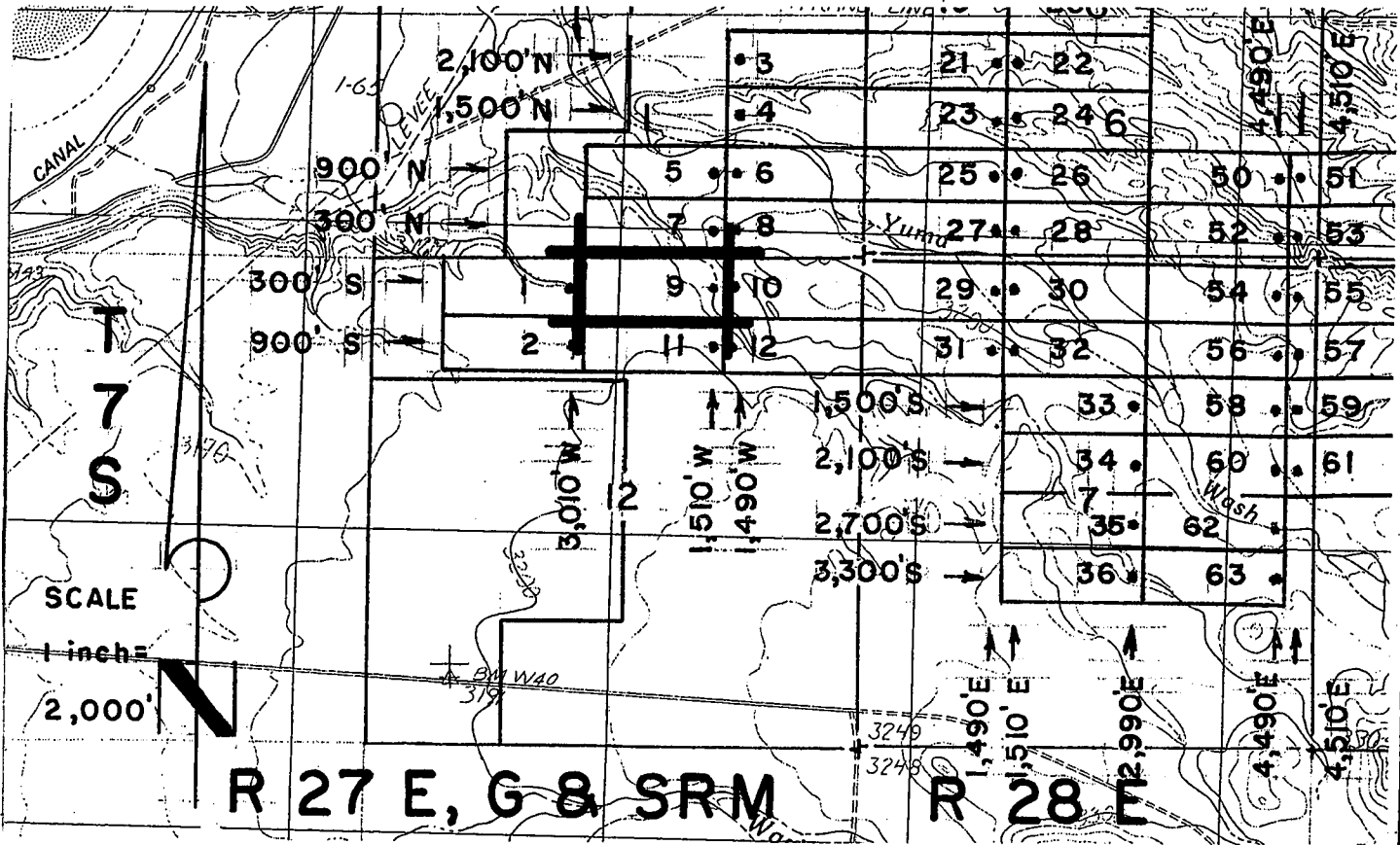
Millrock Alaska LLC (Owner)

By [Signature] (Agent)

Minex Exploration

PHOENIX, ARIZONA  
2008 APR 28 A 9 18  
RECEIVED  
B.L.M. AZ STATE OFFICE

AMC 391505

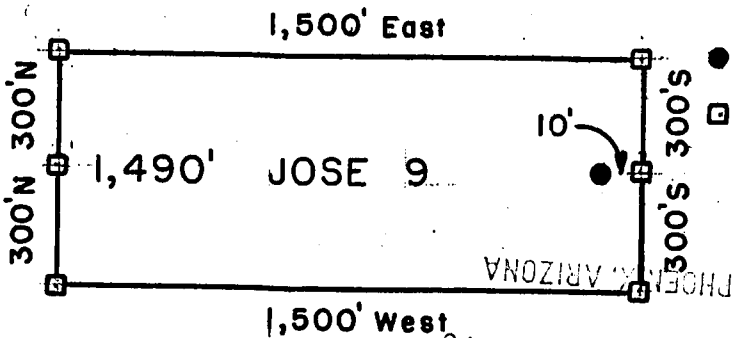


**JOSE 1-39, et al Lode Claims - Located February 4-16, 2008**

Graham County, AZ

All JOSE Location Monuments are tied to the SE Corner of Section 1, T 7 S - R 27 E, G & SRM, Graham County, AZ.

All JOSE Lode Claims are 600' x 1,500' except JOSE 48, 49, 81 and 82, which are 300' x 1,500'.



- = Location Monument
  - = Claim Corner/End Center Monument
- ALL MONUMENTS ARE SUBSTANTIAL POSTS, 4' ABOVE GROUND.

Millrock Alaska LLC  
 111 West 16th Avenue  
 Bristol Bay Building, 3rd Floor  
 Anchorage, AK 99501

RECEIVED B.L.M. AZ STATE OFFICE APR 28 9:18 AM 2008

Attached To And  
 Made A Part Of  
 JOSE 9 Location Notice  
 Page 2 Of 2

AMG 391585



**ARIZONA NOTICE OF LOCATION  
(Lode Claim)**

NOTICE IS HEREBY GIVEN THAT MILLROCK ALASKA LLC, whose mailing address is 111 West 16<sup>th</sup> Avenue, Bristol Bay Building, 3<sup>rd</sup> Floor, Anchorage, AK 99501, by its undersigned agent, makes this location of the JOSE 10 lode mining claim, in the Unknown Mining District, Graham County, Arizona.

The general course of the claim is from East to West, and said claim is located within \_\_\_\_\_, \_\_\_\_\_, NE quarter(s) of Section(s) 12, Township 7S, Range 27E, GSRB&M, Graham County, Arizona.

This claim is 1500 feet in length and 600 feet in width.

This Notice of Location is posted on the center line of the claim.

The claim runs from the location monument on which this notice is posted 1,490 feet in a E'ly direction to the East end line and 10 feet in a W'ly direction to the West end line. The claim boundaries are marked by six monuments, one at each corner and one at the center of each end line. The location monument on which this notice is posted is situated within Section 12, Township 7S, Range 27E, GSRB&M, Graham County, Arizona, and is approximately 300 feet South and 1,490 feet West from the SE corner of Section 1, Township 7S, Range 27E, GSRB&M, Graham County, Arizona.

The undersigned claims the ground as depicted on the map which is attached to a copy of this Notice of Location filed in the office of the County Recorder, Graham County, Safford, Arizona.

The claim has been monumented in accordance with State and Federal law. Corner and location monuments are substantial posts projecting at least four feet above the ground.

Located, dated, and posted on the ground this 4TH day of FEBRUARY, 2008.

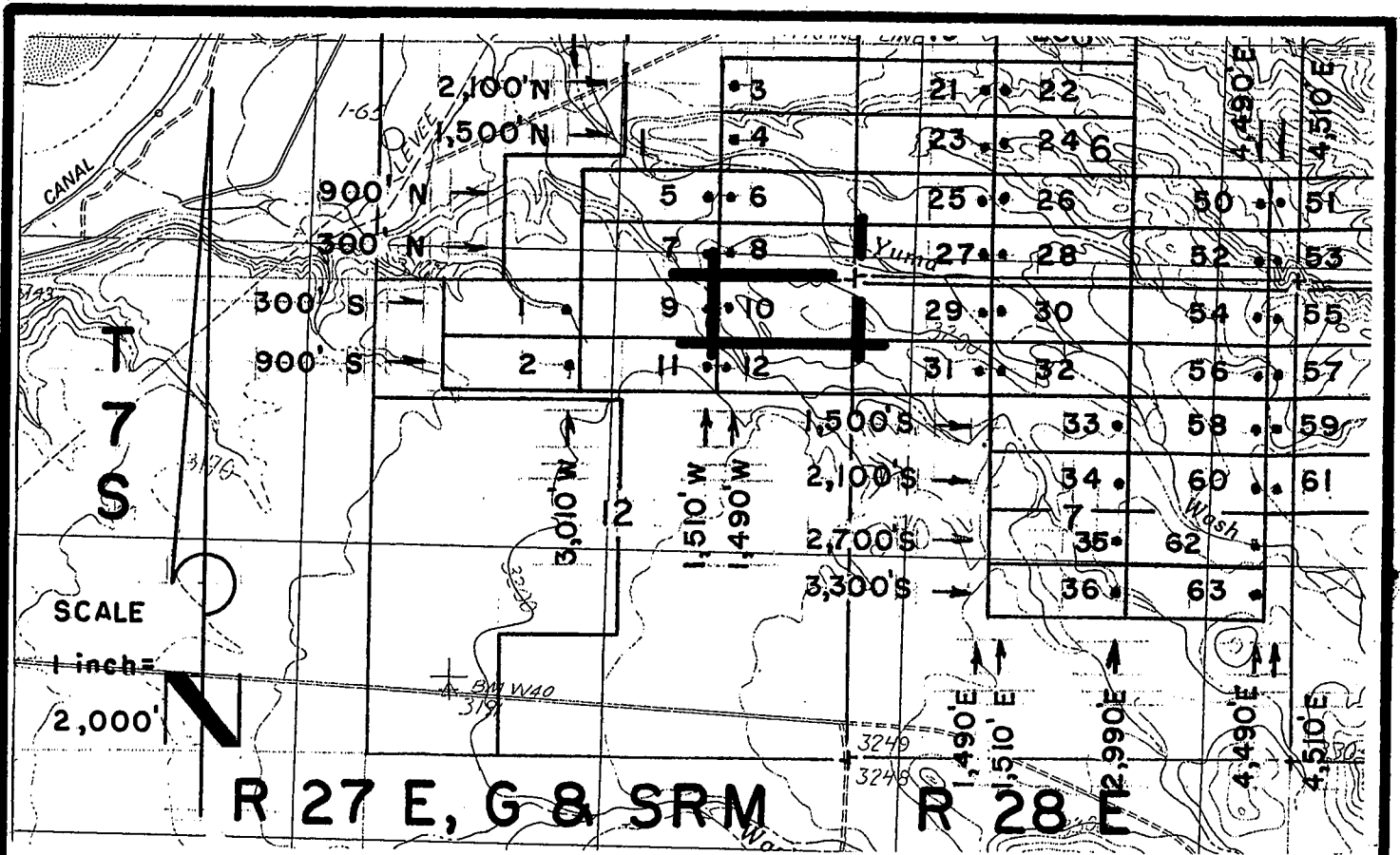
Millrock Alaska LLC (Owner)

By \_\_\_\_\_ (Agent)

Minex Exploration

PHOENIX, ARIZONA  
2008 APR 28 A 9:18  
RECEIVED  
B.L.M. AZ STATE OFFICE

AMC 391586

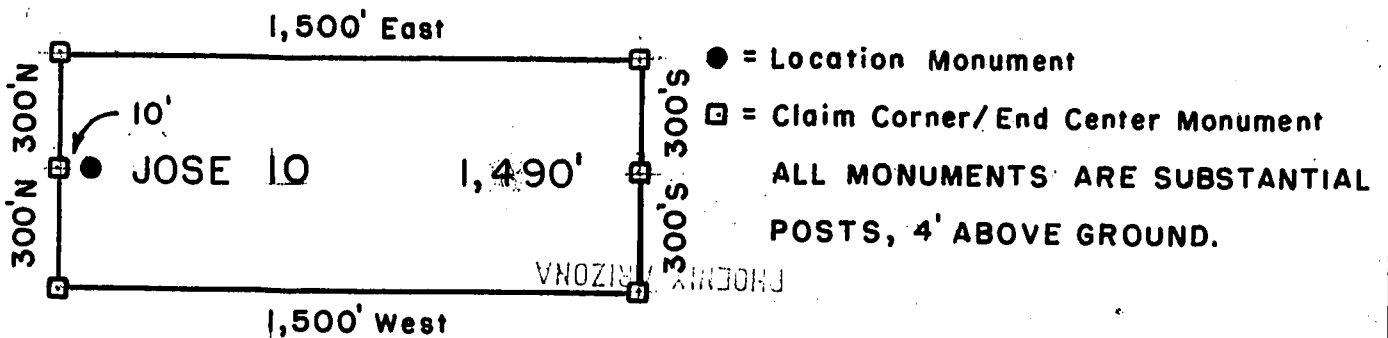


**JOSE 1-39, et al Lode Claims - Located February 4 - 16, 2008**

Graham County, AZ

All JOSE Location Monuments are tied to the SE Corner of Section 1, T 7 S - R 27 E, G & SRM, Graham County, AZ.

All JOSE Lode Claims are 600' X 1,500' except JOSE 48, 49, 81 and 82, which are 300' X 1,500'.



Millrock Alaska LLC  
 111 West 16 th Avenue  
 Bristol Bay Building, 3rd Floor  
 Anchorage, AK 99501

RECEIVED  
 BLM, AZ STATE OFFICE  
 APR 28 9 18 AM '08

Attached To And  
 Made A Part Of  
 JOSE 10 Location Notice  
 Page 2 Of 2

AHC 391586





**ARIZONA NOTICE OF LOCATION  
(Lode Claim)**

NOTICE IS HEREBY GIVEN THAT MILLROCK ALASKA LLC, whose mailing address is 111 West 16<sup>th</sup> Avenue, Bristol Bay Building, 3<sup>rd</sup> Floor, Anchorage, AK 99501, by its undersigned agent, makes this location of the JOSE 11 lode mining claim, in the Unknown Mining District, Graham County, Arizona.

The general course of the claim is from East to West, and said claim is located within \_\_\_\_\_, \_\_\_\_\_, NW & NE, quarter(s) of Section(s) 12, Township 7S, Range 27E, GSRB&M, Graham County, Arizona.

This claim is 1500 feet in length and 600 feet in width.

This Notice of Location is posted on the center line of the claim.

The claim runs from the location monument on which this notice is posted 10 feet in a E'ly direction to the East end line and 1,490 feet in a W'ly direction to the West end line. The claim boundaries are marked by six monuments, one at each corner and one at the center of each end line. The location monument on which this notice is posted is situated within Section 12, Township 7S, Range 27E, GSRB&M, Graham County, Arizona, and is approximately 900 feet South and 1,510 feet West from the SE corner of Section 1, Township 7S, Range 27E, GSRB&M, Graham County, Arizona.

The undersigned claims the ground as depicted on the map which is attached to a copy of this Notice of Location filed in the office of the County Recorder, Graham County, Safford, Arizona.

The claim has been monumented in accordance with State and Federal law. Corner and location monuments are substantial posts projecting at least four feet above the ground.

Located, dated, and posted on the ground this 4TH day of FEBRUARY, 2008.

Millrock Alaska LLC (Owner)

By \_\_\_\_\_ (Agent)

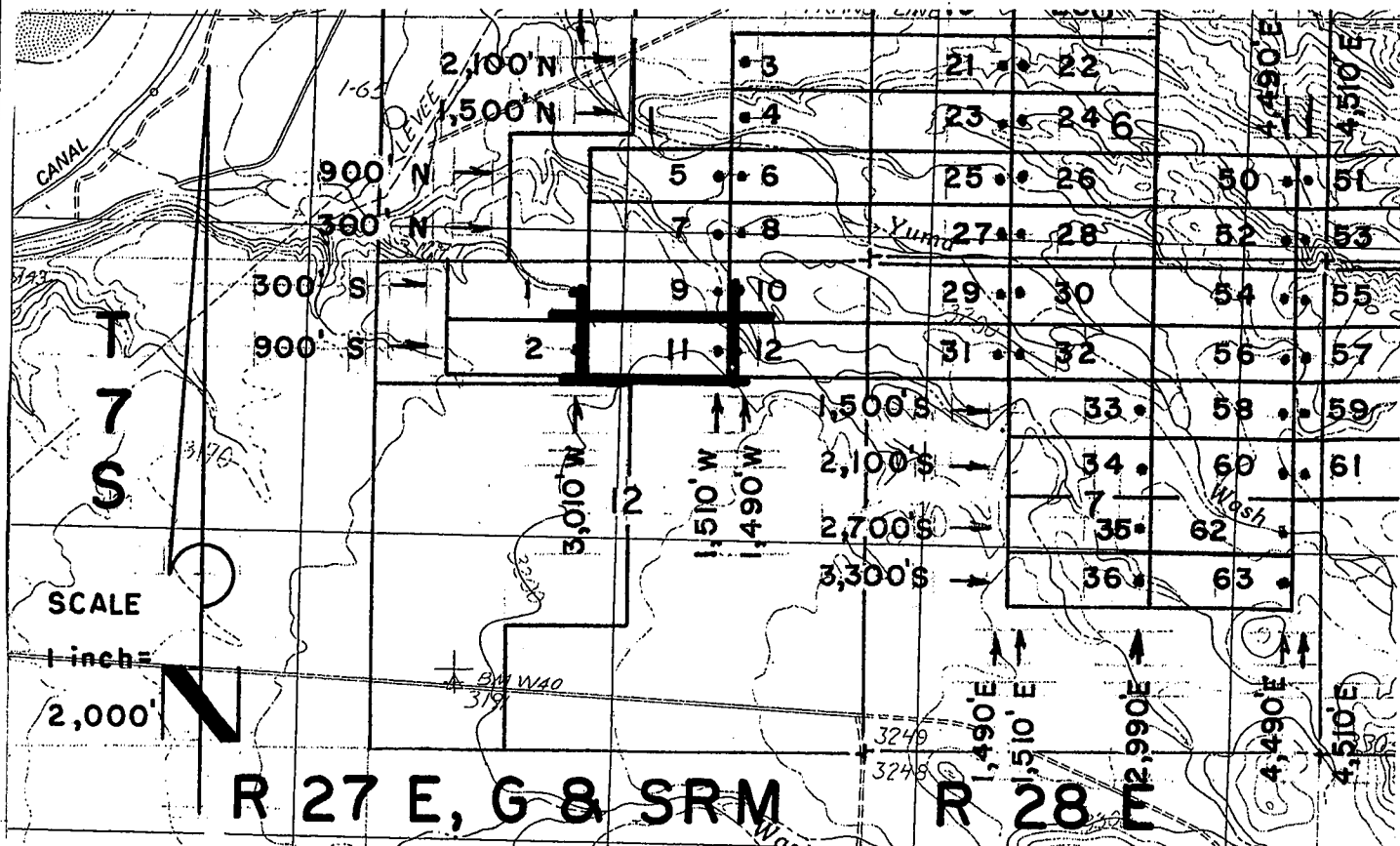
Minex Exploration

PHOENIX, ARIZONA

2008 APR 28 A 9:18

RECEIVED  
B.L.M. AZ STATE OFFICE

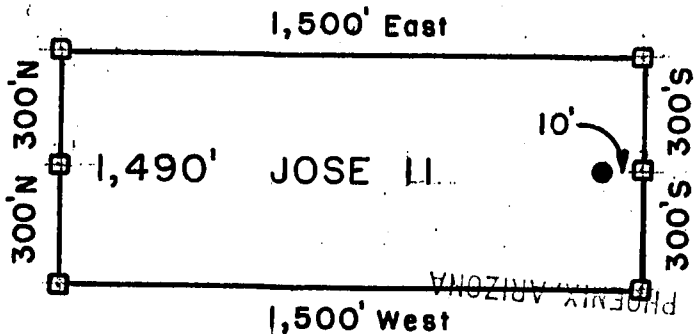
AMC 391587



**JOSE I-39, et al Lode Claims - Located February 4 - 16, 2008  
Graham County, AZ**

All JOSE Location Monuments are tied to the SE Corner of Section 1, T 7 S - R 27 E, G & SRM, Graham County, AZ .

All JOSE Lode Claims are 600' X 1,500' except JOSE 48, 49, 81 and 82, which are 300' X 1,500'.



- = Location Monument
  - ◻ = Claim Corner/End Center Monument
- ALL MONUMENTS ARE SUBSTANTIAL POSTS, 4' ABOVE GROUND.

Millrock Alaska LLC  
111 West 16th Avenue  
Bristol Bay Building, 3rd Floor  
Anchorage, AK 99501

B.L.M. AZ STATE OFFICE  
APR 28 2008

Attached To And  
Made A Part Of  
JOSE II Location Notice  
Page 2 Of 2

AMG 391587



**ARIZONA NOTICE OF LOCATION  
(Lode Claim)**

NOTICE IS HEREBY GIVEN THAT MILLROCK ALASKA LLC, whose mailing address is 111 West 16<sup>th</sup> Avenue, Bristol Bay Building, 3<sup>rd</sup> Floor, Anchorage, AK 99501, by its undersigned agent, makes this location of the JOSE 12 lode mining claim, in the Unknown Mining District, Graham County, Arizona.

The general course of the claim is from East to West, and said claim is located within \_\_\_\_\_, \_\_\_\_\_, NE, quarter(s) of Section(s) 12, Township 7S, Range 27E, GSRB&M, Graham County, Arizona.

This claim is 1500 feet in length and 600 feet in width.

This Notice of Location is posted on the center line of the claim.

The claim runs from the location monument on which this notice is posted 1,490 feet in a E'ly direction to the East end line and 10 feet in a W'ly direction to the West end line. The claim boundaries are marked by six monuments, one at each corner and one at the center of each end line. The location monument on which this notice is posted is situated within Section 12, Township 7S, Range 27E, GSRB&M, Graham County, Arizona, and is approximately 900 feet South and 1,490 feet West from the SE corner of Section 1, Township 7S, Range 27E, GSRB&M, Graham County, Arizona.

The undersigned claims the ground as depicted on the map which is attached to a copy of this Notice of Location filed in the office of the County Recorder, Graham County, Safford, Arizona.

The claim has been monumented in accordance with State and Federal law. Corner and location monuments are substantial posts projecting at least four feet above the ground.

Located, dated, and posted on the ground this 4<sup>TH</sup> day of FEBRUARY, 2008.

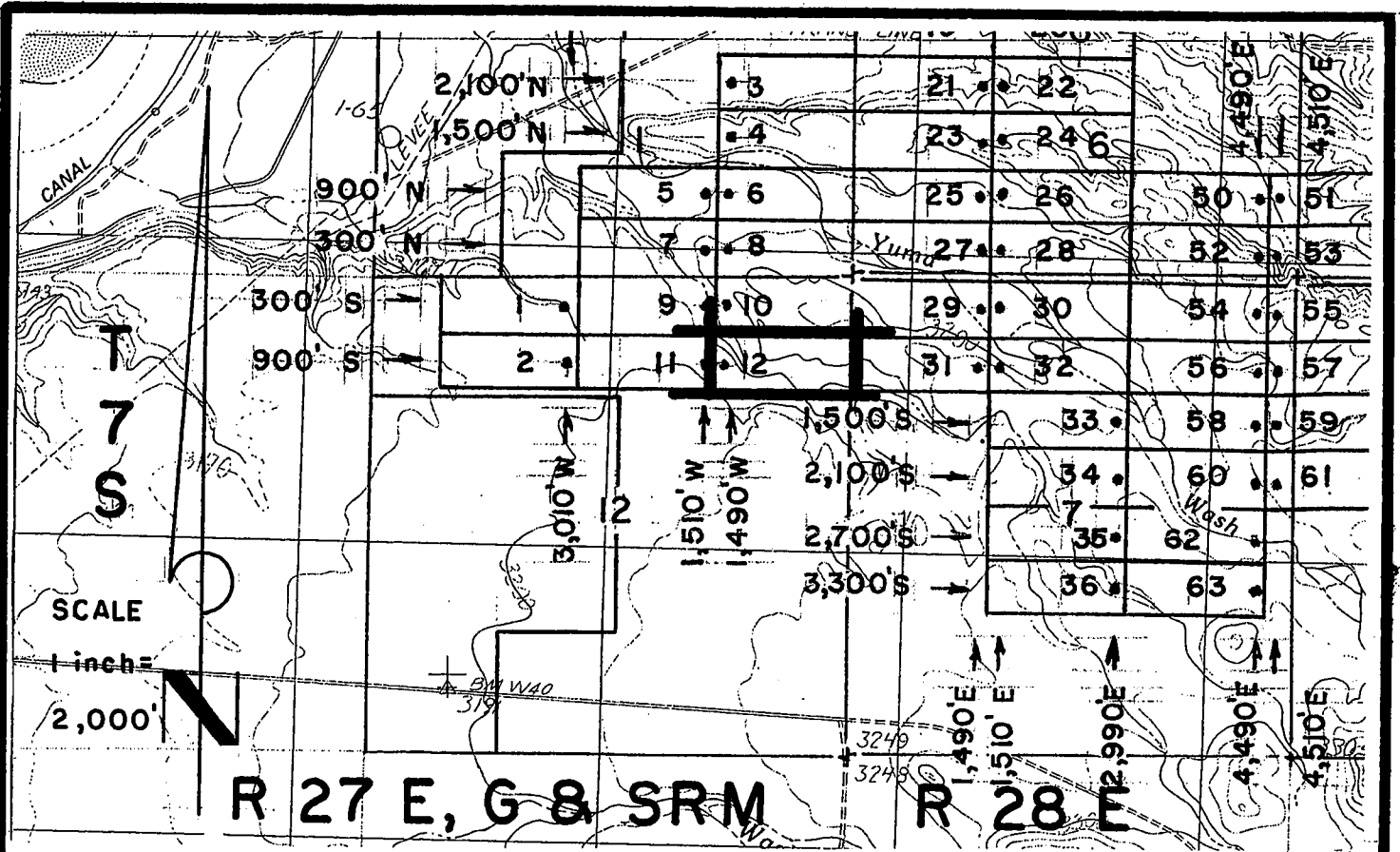
Millrock Alaska LLC (Owner)

By \_\_\_\_\_ (Agent)

Minex Exploration

RECEIVED  
B.L.M. AZ STATE OFFICE  
2008 APR 28 A 9:18  
TROCENIX, ARIZONA

AMC 391508

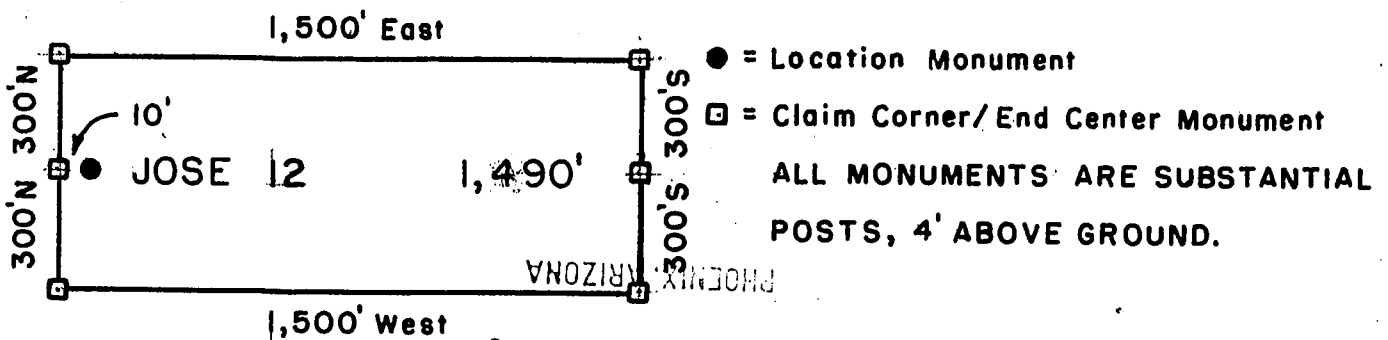


**JOSE 1-39, et al Lode Claims - Located February 4 - 16, 2008**

Graham County, AZ

All JOSE Location Monuments are tied to the SE Corner of Section 1, T 7 S - R 27 E, G & SRM, Graham County, AZ.

All JOSE Lode Claims are 600' X 1,500' except JOSE 48, 49, 81 and 82, which are 300' X 1,500'.



Millrock Alaska LLC  
 111 West 16 th Avenue  
 Bristol Bay Building, 3rd Floor  
 Anchorage, AK 99501

2008 APR 28 9:18  
 RECEIVED  
 B.L.M. AZ STATE OFFICE

Attached To And  
 Made A Part Of  
 JOSE 12 Location Notice  
 Page 2 Of 2

ANIL 391588



**ARIZONA NOTICE OF LOCATION  
(Lode Claim)**

NOTICE IS HEREBY GIVEN THAT MILLROCK ALASKA LLC, whose mailing address is 111 West 16<sup>th</sup> Avenue, Bristol Bay Building, 3<sup>rd</sup> Floor, Anchorage, AK 99501, by its undersigned agent, makes this location of the JOSE 13 lode mining claim, in the Unknown Mining District, Graham County, Arizona.

The general course of the claim is from East to West, and said claim is located within SW & SE, NW & NE quarter(s) of Section(s) 6, Township 7S, Range 28E, GSRB&M, Graham County, Arizona.

This claim is 1500 feet in length and 600 feet in width.

This Notice of Location is posted on the center line of the claim.

The claim runs from the location monument on which this notice is posted 1,490 feet in a E'ly direction to the East end line and 10 feet in a W'ly direction to the West end line. The claim boundaries are marked by six monuments, one at each corner and one at the center of each end line. The location monument on which this notice is posted is situated within Section 6, Township 7S, Range 28E, GSRB&M, Graham County, Arizona, and is approximately 5,100 feet North and 1,510 feet East from the SE corner of Section 1, Township 7S, Range 27E, GSRB&M, Graham County, Arizona.

The undersigned claims the ground as depicted on the map which is attached to a copy of this Notice of Location filed in the office of the County Recorder, Graham County, Safford, Arizona.

The claim has been monumented in accordance with State and Federal law. Corner and location monuments are substantial posts projecting at least four feet above the ground.

Located, dated, and posted on the ground this 16<sup>th</sup> day of FEBRUARY, 2008.

Millrock Alaska LLC (Owner)

By \_\_\_\_\_ (Agent)

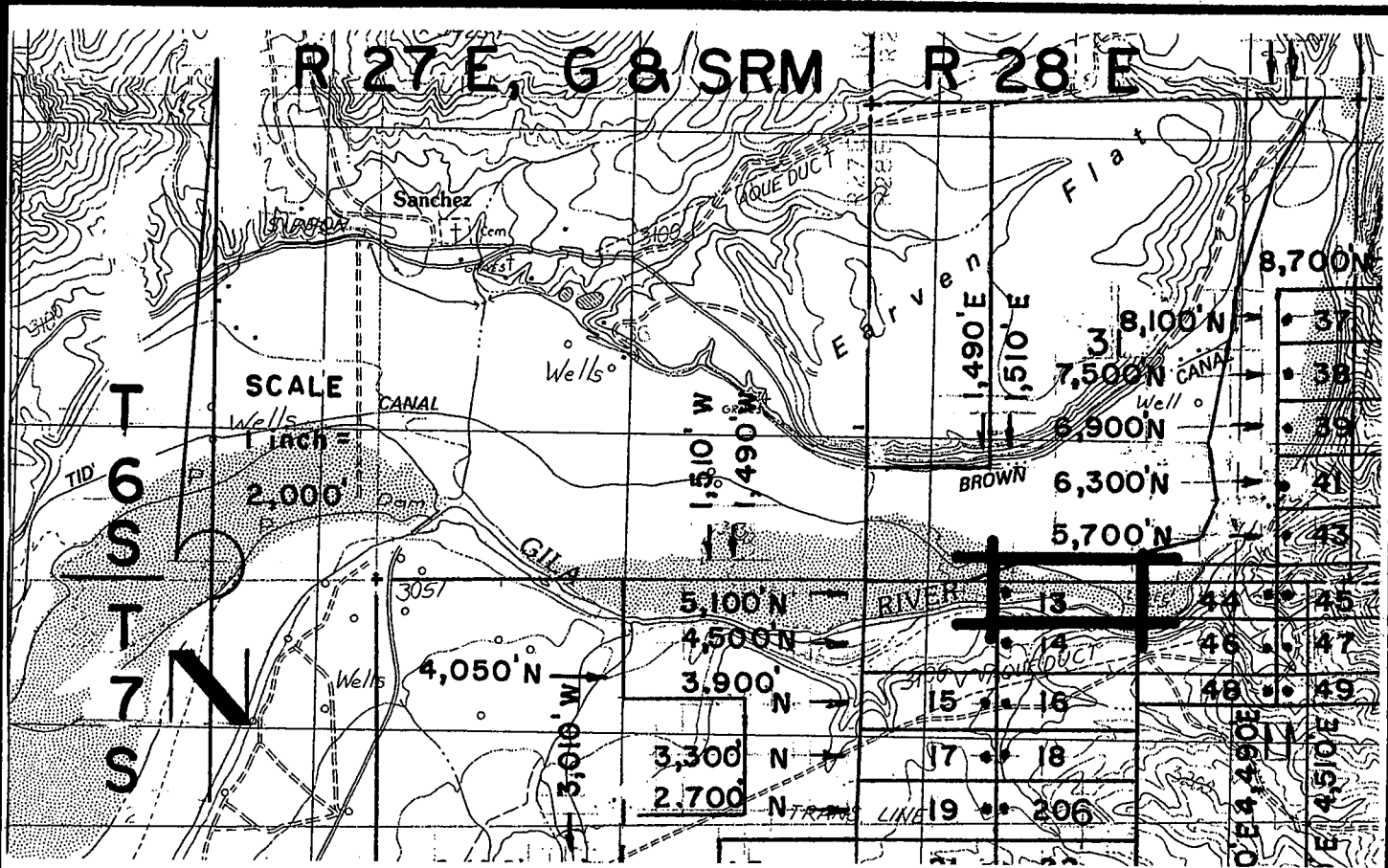
Minex Exploration

PHOENIX, ARIZONA

2008 APR 28 A 9:18

B.L.M. AZ STATE OFFICE RECEIVED

AMC 391589

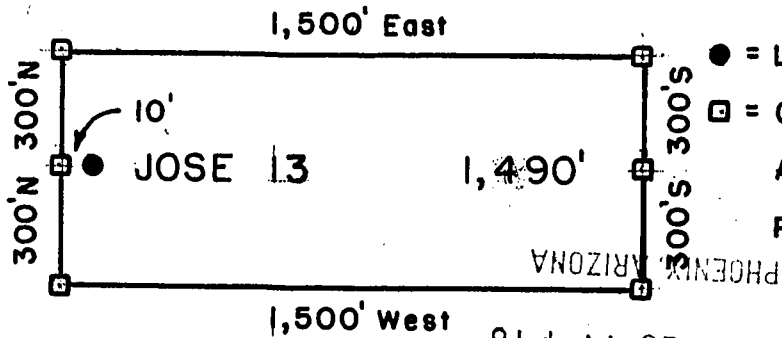


**JOSE 1-39, et al Lode Claims - Located February 4 - 16, 2008**

Graham County, AZ

All JOSE Location Monuments are tied to the SE Corner of Section 1, T 7 S - R 27 E, G & SRM, Graham County, AZ.

All JOSE Lode Claims are 600' x 1,500' except JOSE 48, 49, 81 and 82, which are 300' x 1,500'.



- = Location Monument
  - = Claim Corner/End Center Monument
- ALL MONUMENTS ARE SUBSTANTIAL POSTS, 4' ABOVE GROUND.

Millrock Alaska LLC  
 111 West 16 th Avenue  
 Bristol Bay Building, 3rd Floor  
 Anchorage, AK 99501

RECEIVED  
 B.L.M. AZ STATE OFFICE  
 2008 APR 28 A 9:18

Attached To And  
 Made A Part Of  
 JOSE 13 Location Notice  
 Page 2 Of 2

AUG 3 9 15 89



2008-02976  
Page 1 of 2  
Requested By: XPLORER, LLC  
Wendy John, Graham County Recorder  
04-25-2008 09:14 AM Recording Fee \$13.00

**ARIZONA NOTICE OF LOCATION  
(Lode Claim)**

NOTICE IS HEREBY GIVEN THAT MILLROCK ALASKA LLC, whose mailing address is 111 West 16<sup>th</sup> Avenue, Bristol Bay Building, 3<sup>rd</sup> Floor, Anchorage, AK 99501, by its undersigned agent, makes this location of the JOSE 14 lode mining claim, in the Unknown Mining District, Graham County, Arizona.

The general course of the claim is from East to West, and said claim is located within \_\_\_\_\_, \_\_\_\_\_, NW & NE, quarter(s) of Section(s) 6, Township 7S, Range 28E, GSRB&M, Graham County, Arizona.

This claim is 1500 feet in length and 600 feet in width.

This Notice of Location is posted on the center line of the claim.

The claim runs from the location monument on which this notice is posted 1,490 feet in a E'ly direction to the East end line and 10 feet in a W'ly direction to the West end line. The claim boundaries are marked by six monuments, one at each corner and one at the center of each end line. The location monument on which this notice is posted is situated within Section 6, Township 7S, Range 28E, GSRB&M, Graham County, Arizona, and is approximately 4,500 feet North and 1,510 feet East from the SE corner of Section 1, Township 7S, Range 27E, GSRB&M, Graham County, Arizona.

The undersigned claims the ground as depicted on the map which is attached to a copy of this Notice of Location filed in the office of the County Recorder, Graham County, Safford, Arizona.

The claim has been monumented in accordance with State and Federal law. Corner and location monuments are substantial posts projecting at least four feet above the ground.

Located, dated, and posted on the ground this 4<sup>TH</sup> day of FEBRUARY, 2008.

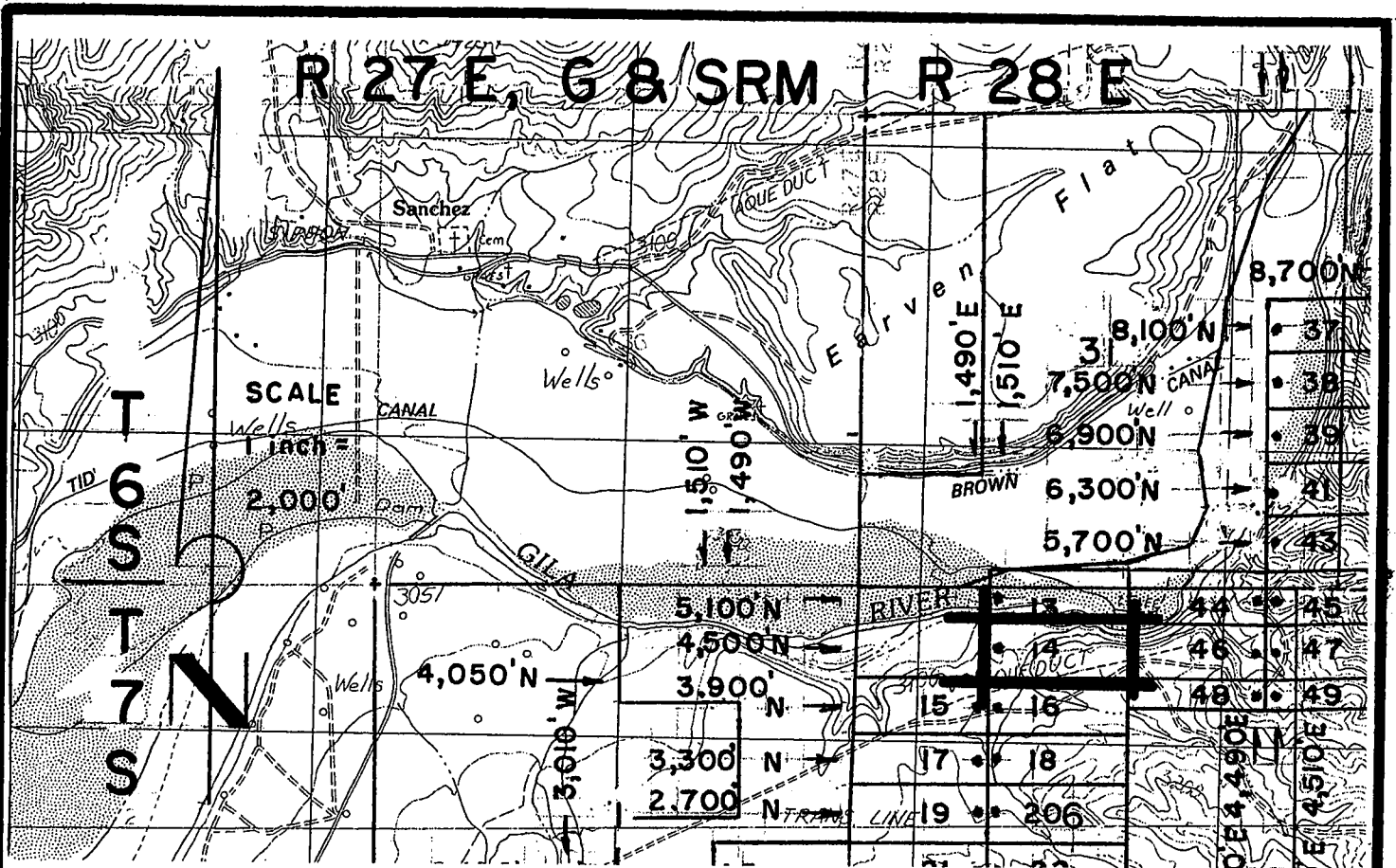
Millrock, Alaska LLC (Owner)

By \_\_\_\_\_ (Agent)

Minex Exploration

PHONIX, ARIZONA  
2008 APR 28 A 9:18  
B.L.M. AZ STATE OFFICE  
RECEIVED

AMB 391590

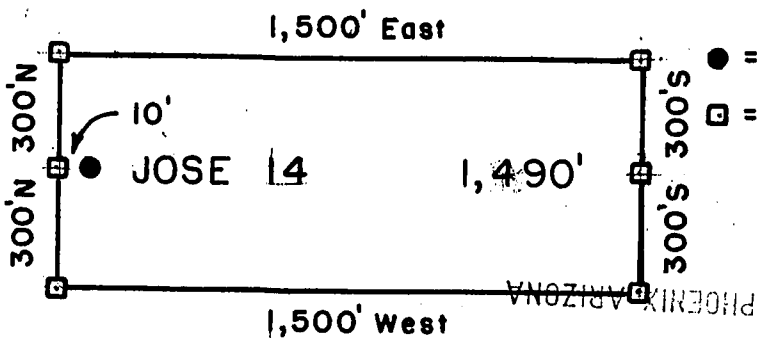


**JOSE 1-39, et al Lode Claims - Located February 4 - 16, 2008**

Graham County, AZ

All JOSE Location Monuments are tied to the SE Corner of Section 1, T 7 S - R 27 E, G & SRM, Graham County, AZ.

All JOSE Lode Claims are 600' x 1,500' except JOSE 48, 49, 81 and 82, which are 300' x 1,500'.



- = Location Monument
  - ◻ = Claim Corner/End Center Monument
- ALL MONUMENTS ARE SUBSTANTIAL POSTS, 4' ABOVE GROUND.

Millrock Alaska LLC  
 111 West 16th Avenue  
 Bristol Bay Building, 3rd Floor  
 Anchorage, AK 99501

RECEIVED B.L.M. AZ STATE OFFICE 2008 APR 28 9:18

Attached To And  
 Made A Part Of  
 JOSE 14 Location Notice  
 Page 2 Of 2

ANU 391590





2008 02977  
Page 1 of 2  
Requested By: XPLORE, LLC  
Wendy John, Graham County Recorder  
04-25-2008 09:14 AM Recording Fee \$13.00

**ARIZONA NOTICE OF LOCATION  
(Lode Claim)**

NOTICE IS HEREBY GIVEN THAT MILLROCK ALASKA LLC, whose mailing address is 111 West 16<sup>th</sup> Avenue, Bristol Bay Building, 3<sup>rd</sup> Floor, Anchorage, AK 99501, by its undersigned agent, makes this location of the JOSE 15 lode mining claim, in the Unknown Mining District, Graham County, Arizona.

The general course of the claim is from East to West, and said claim is located within \_\_\_\_\_, \_\_\_\_\_, NW, quarter(s) of Section(s) 6, Township 7S, Range 28E, GSRB&M, Graham County, Arizona.

This claim is 1500 feet in length and 600 feet in width.

This Notice of Location is posted on the center line of the claim.

The claim runs from the location monument on which this notice is posted 10 feet in a E'ly direction to the East end line and 1,490 feet in a W'ly direction to the West end line. The claim boundaries are marked by six monuments, one at each corner and one at the center of each end line. The location monument on which this notice is posted is situated within Section 6, Township 7S, Range 28E, GSRB&M, Graham County, Arizona, and is approximately 3,900 feet North and 1,490 feet East from the SE corner of Section 1, Township 7S, Range 27E, GSRB&M, Graham County, Arizona.

The undersigned claims the ground as depicted on the map which is attached to a copy of this Notice of Location filed in the office of the County Recorder, Graham County, Safford, Arizona.

The claim has been monumented in accordance with State and Federal law. Corner and location monuments are substantial posts projecting at least four feet above the ground.

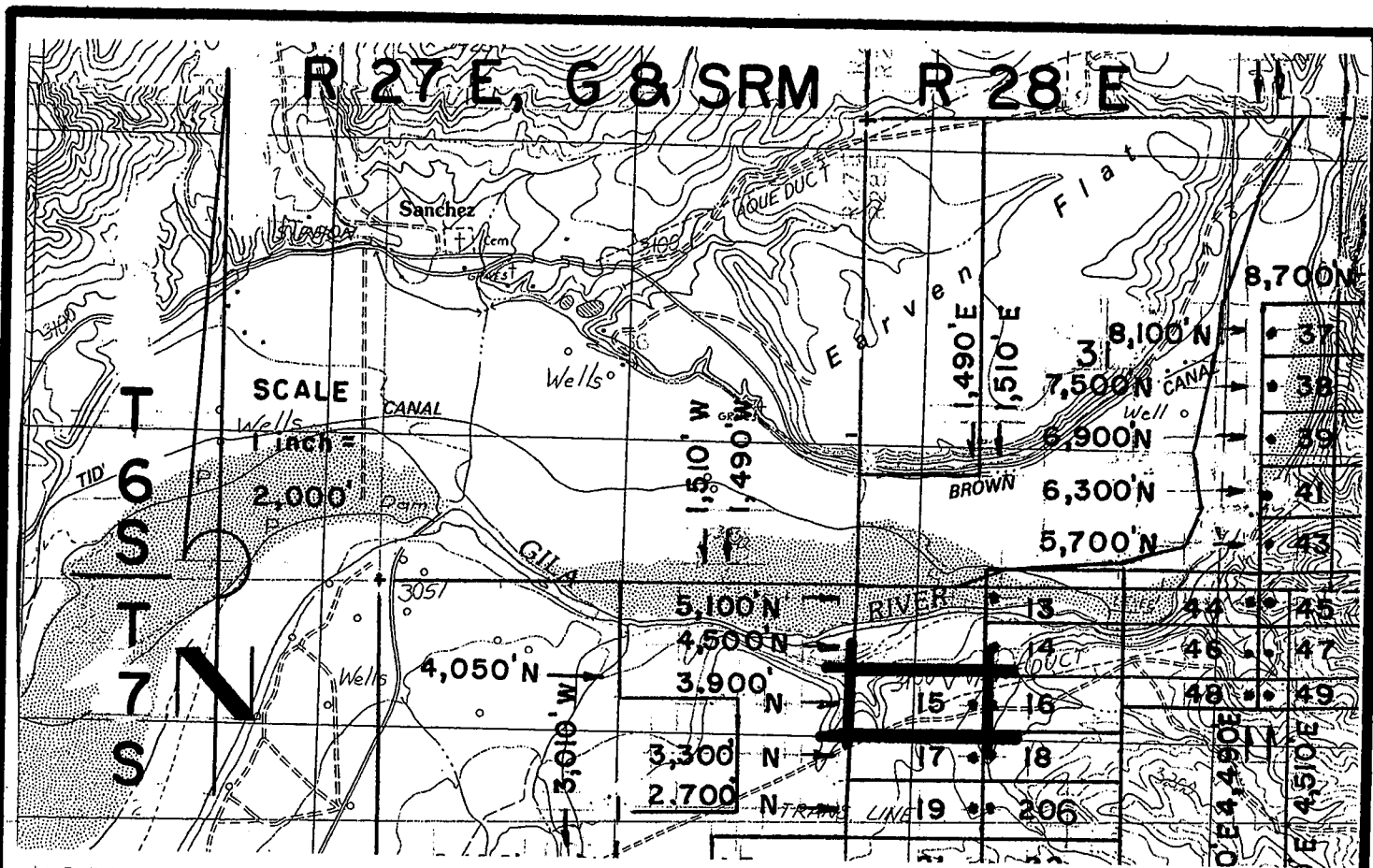
Located, dated, and posted on the ground this 4<sup>TH</sup> day of FEBRUARY, 2008.

Millrock Alaska LLC (Owner)

By [Signature] (Agent)  
Minex Exploration

RECEIVED  
B.L.M. AZ STATE OFFICE  
2008 APR 28 A 9:18  
Graham County, Arizona

AMC 391591

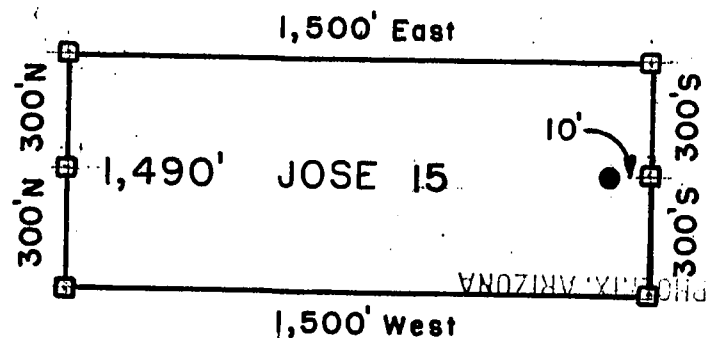


**JOSE 1-39, et al Lode Claims - Located February 4 - 16, 2008**

Graham County, AZ

All JOSE Location Monuments are tied to the SE Corner of Section 1, T 7 S - R 27 E, G & SRM, Graham County, AZ.

All JOSE Lode Claims are 600' X 1,500' except JOSE 48, 49, 81 and 82, which are 300' X 1,500'.



- = Location Monument
  - ◻ = Claim Corner/End Center Monument
- ALL MONUMENTS ARE SUBSTANTIAL POSTS, 4' ABOVE GROUND.

Millrock Alaska LLC  
 111 West 16th Avenue  
 Bristol Bay Building, 3rd Floor  
 Anchorage, AK 99501

Attached To And  
 Made A Part Of  
 JOSE 15 Location Notice  
 Page 2 Of 2

AUG 30 15 91



RECEIVED  
AZ STATE OFFICE

2008 DEC 15 A 11: 52

**ARIZONA AMENDED NOTICE OF LOCATION  
PHOENIX, AZ  
(Lode Claim)**

NOTICE IS HEREBY GIVEN THAT Millrock Alaska LLC, whose mailing address is 111 W. 16<sup>th</sup> Avenue, Bristol Bay Bldg., 3<sup>rd</sup> Floor, Anchorage, AK 99501, by its undersigned agent, makes this amended location of the JOSE 16 lode mining claim, in the Unknown Mining District, Graham County, Arizona.

This claim was originally located on the 444 day of February, 2008. The general course of the claim is from East to West, and said claim is located within \_\_\_\_\_, \_\_\_\_\_, \_\_\_\_\_, NW&NE, quarter(s) of Section(s) 6, Township 7 South, Range 28 East, GSRB&M, Graham County, Arizona.

This claim is 1500 feet in length and 600 feet in width.

The claim runs from the location monument on which this notice is posted 1490 feet in a E'ly direction to the East end line and 10 feet in a W'ly direction to the West end line.

This Amended Notice is posted at a location monument on the centerline of the claim. The location monument is in Section 6, Township 7 South, Range 28 East, GSRB&M, Arizona. The location monument of the claim is located approximately 3,900 feet North and 1,510 feet East from the SE corner of Section 1, Township 7 South, Range 27 East, GSRB&M, Arizona.

The undersigned claims the ground as set forth on the attached USGS topographic map or sketch.

The claim has been monumented in accordance with State and Federal law.


The original location notice and earlier amended location notice(s), if any, are recorded in the Official Records of Graham County, Arizona, and filed with the Bureau of Land Management, Department of Interior, as follows:

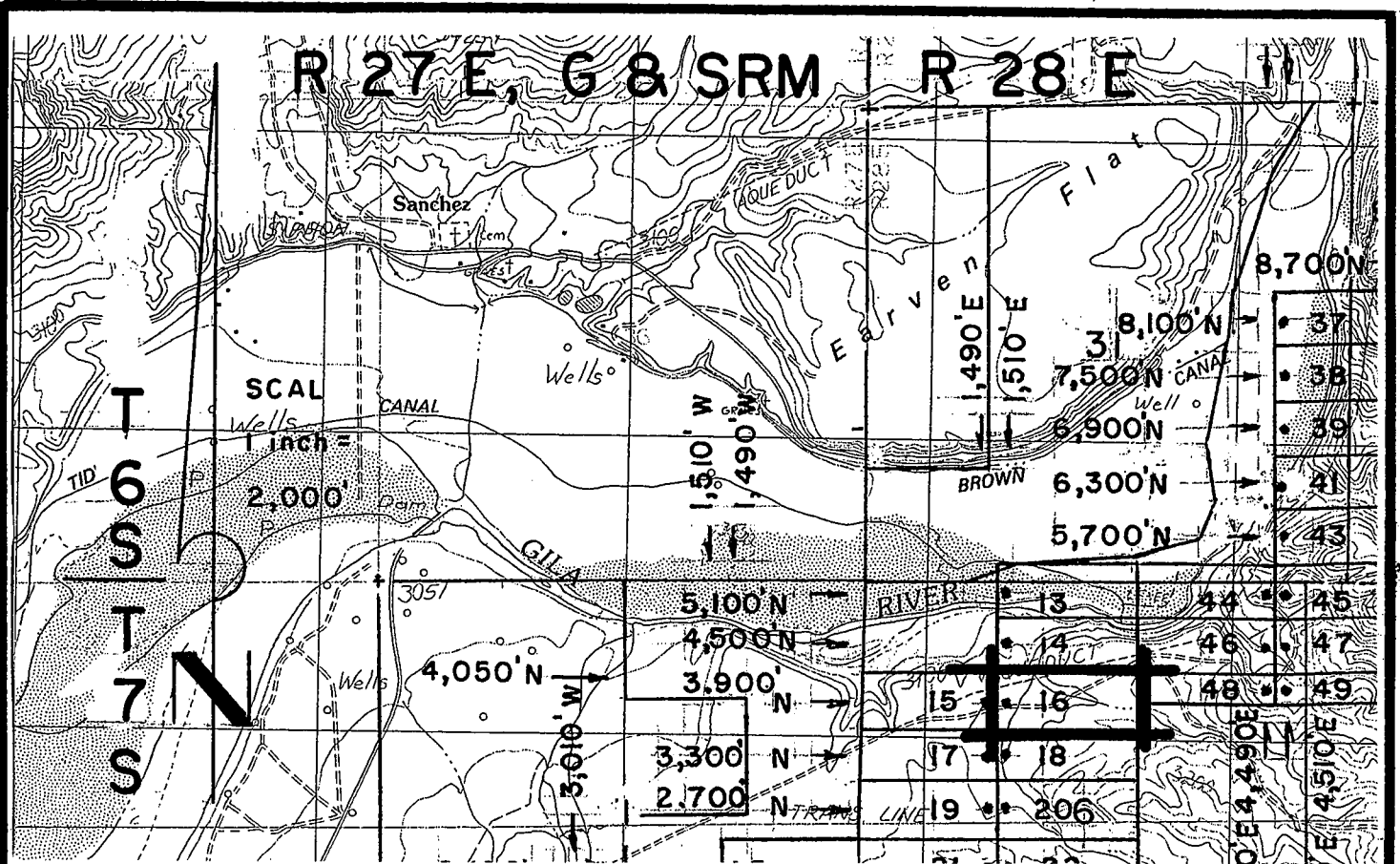
Original Location Notice/Amendments Recorded

<u>Claim Name</u>	<u>Date</u>	<u>Fee Number</u>	<u>BLM Serial Number</u>
JOSE <u>16</u>	February <u>4</u> , 2008	2008-0 <u>2978</u>	AMC 391 <u>592</u>

Hereby waiving no rights acquired under and by virtue of said original location, this amended location is made for the purpose of claiming federal minerals that were not included in the original location.

Dated on the 11th day of December, 2008.

By  (Agent)  
Michael J. Schaefer

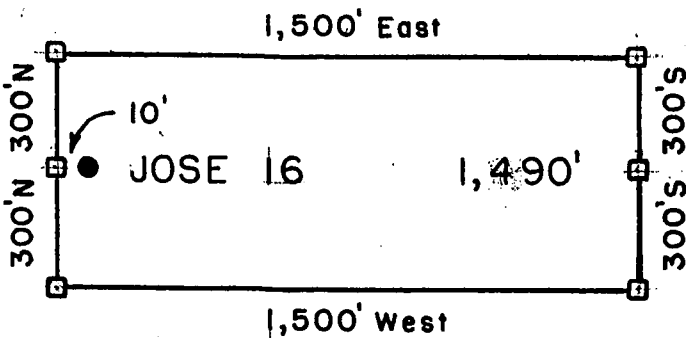


**JOSE 1-39, et al Lode Claims - Located February 4 - 16, 2008**

Graham County, AZ

All JOSE Location Monuments are tied to the SE Corner of Section 1, T 7 S - R 27 E, G & SRM, Graham County, AZ.

All JOSE Lode Claims are 600' X 1,500' except JOSE 48, 49, 81 and 82, which are 300' X 1,500'.




- = Location Monument
  - = Claim Corner/End Center Monument
- ALL MONUMENTS ARE SUBSTANTIAL POSTS, 4' ABOVE GROUND.

Millrock Alaska LLC  
 111 West 16 th Avenue  
 Bristol Bay Building, 3rd Floor  
 Anchorage, AK 99501

Attached To And  
 Made A Part Of  
 JOSE 16 1st Amendment  
 Page 2 Of 2

RECEIVED OFFICE  
 B.L.H. AZ PLATE OFFICE  
 PHOENIX, AZ  
 JAN 15 11:52



2008-02978  
Page 1 of 2  
Requested By: XPLORE, LLC  
Wendy John, Graham County Recorder  
04-25-2008 09:14 AM Recording Fee \$13.00

**ARIZONA NOTICE OF LOCATION  
(Lode Claim)**

NOTICE IS HEREBY GIVEN THAT MILLROCK ALASKA LLC, whose mailing address is 111 West 16<sup>th</sup> Avenue, Bristol Bay Building, 3<sup>rd</sup> Floor, Anchorage, AK 99501, by its undersigned agent, makes this location of the JOSE 16 lode mining claim, in the Unknown Mining District, Graham County, Arizona.

The general course of the claim is from East to West, and said claim is located within \_\_\_\_\_, \_\_\_\_\_, NW & NE, quarter(s) of Section(s) 6, Township 7S, Range 28E, GSRB&M, Graham County, Arizona.

This claim is 1500 feet in length and 600 feet in width.

This Notice of Location is posted on the center line of the claim.

The claim runs from the location monument on which this notice is posted 1,490 feet in a E'ly direction to the East end line and 10 feet in a W'ly direction to the West end line. The claim boundaries are marked by six monuments, one at each corner and one at the center of each end line. The location monument on which this notice is posted is situated within Section 6, Township 7S, Range 28E, GSRB&M, Graham County, Arizona, and is approximately 3,900 feet North and 1,510 feet East from the SE corner of Section 1, Township 7S, Range 27E, GSRB&M, Graham County, Arizona.

The undersigned claims the ground as depicted on the map which is attached to a copy of this Notice of Location filed in the office of the County Recorder, Graham County, Safford, Arizona.

The claim has been monumented in accordance with State and Federal law. Corner and location monuments are substantial posts projecting at least four feet above the ground.

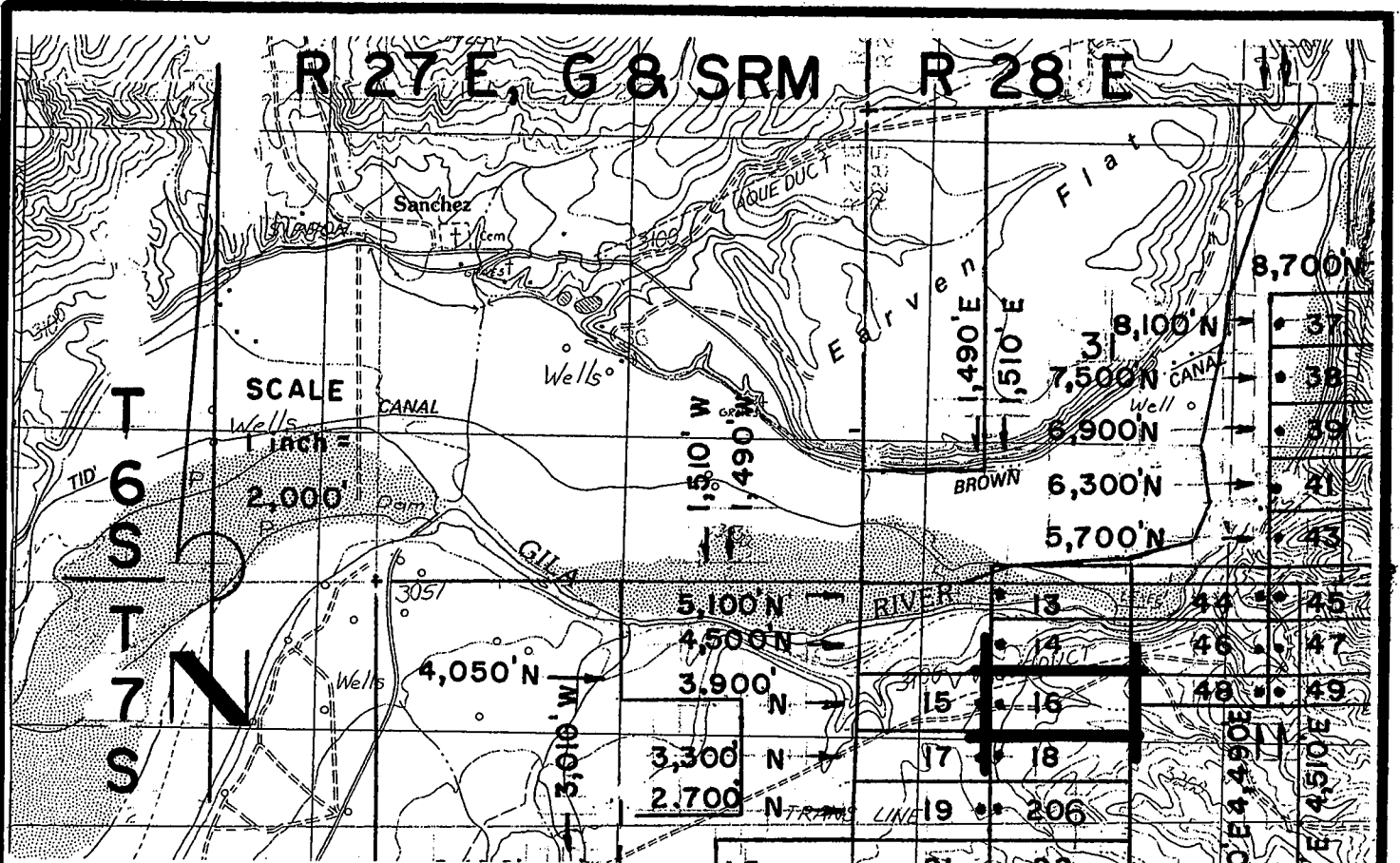
Located, dated, and posted on the ground this 4TH day of FEBRUARY, 2008.

Millrock Alaska LLC (Owner)

By [Signature] (Agent)  
Minex Exploration

RECEIVED  
B.L.M. AZ STATE OFFICE  
2008 APR 28 A 9:18  
PHOENIX, ARIZONA

AMC 391592

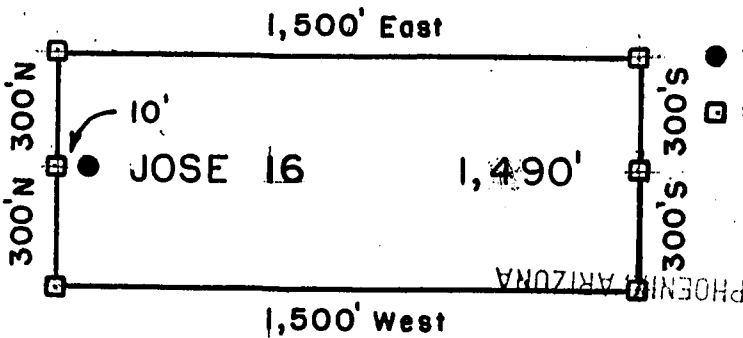


**JOSE 1-39, et al Lode Claims - Located February 4 - 16, 2008**

Graham County, AZ

All JOSE Location Monuments are tied to the SE Corner of Section 1, T 7 S - R 27 E, G & SRM, Graham County, AZ.

All JOSE Lode Claims are 600' x 1,500' except JOSE 48, 49, 81 and 82, which are 300' x 1,500'.



- = Location Monument
  - ◻ = Claim Corner/End Center Monument
- ALL MONUMENTS ARE SUBSTANTIAL POSTS, 4' ABOVE GROUND.

Millrock Alaska LLC  
 111 West 16th Avenue  
 Bristol Bay Building, 3rd Floor  
 Anchorage, AK 99501

RECEIVED  
 B.L.M. AZ STATE OFFICE  
 APR 28 9 18 AM '08

Attached To And  
 Made A Part Of  
 JOSE 16 Location Notice  
 Page 2 Of 2

AMO 391592



2008-02979  
Page 1 of 2  
Requested By: XPLORE, LLC  
Wendy John, Graham County Recorder  
04-25-2008 09:14 AM Recording Fee \$13.00

**ARIZONA NOTICE OF LOCATION  
(Lode Claim)**

NOTICE IS HEREBY GIVEN THAT MILLROCK ALASKA LLC, whose mailing address is 111 West 16<sup>th</sup> Avenue, Bristol Bay Building, 3<sup>rd</sup> Floor, Anchorage, AK 99501, by its undersigned agent, makes this location of the JOSE 17 lode mining claim, in the Unknown Mining District, Graham County, Arizona.

The general course of the claim is from East to West, and said claim is located within \_\_\_\_\_, \_\_\_\_\_, NW, quarter(s) of Section(s) 6, Township 7S, Range 28E, GSRB&M, Graham County, Arizona.

This claim is 1500 feet in length and 600 feet in width.

This Notice of Location is posted on the center line of the claim.

The claim runs from the location monument on which this notice is posted 10 feet in a E'ly direction to the East end line and 1,490 feet in a W'ly direction to the West end line. The claim boundaries are marked by six monuments, one at each corner and one at the center of each end line. The location monument on which this notice is posted is situated within Section 6, Township 7S, Range 28E, GSRB&M, Graham County, Arizona, and is approximately 3,300 feet North and 1,490 feet East from the SE corner of Section 1, Township 7S, Range 27E, GSRB&M, Graham County, Arizona.

The undersigned claims the ground as depicted on the map which is attached to a copy of this Notice of Location filed in the office of the County Recorder, Graham County, Safford, Arizona.

The claim has been monumented in accordance with State and Federal law. Corner and location monuments are substantial posts projecting at least four feet above the ground.

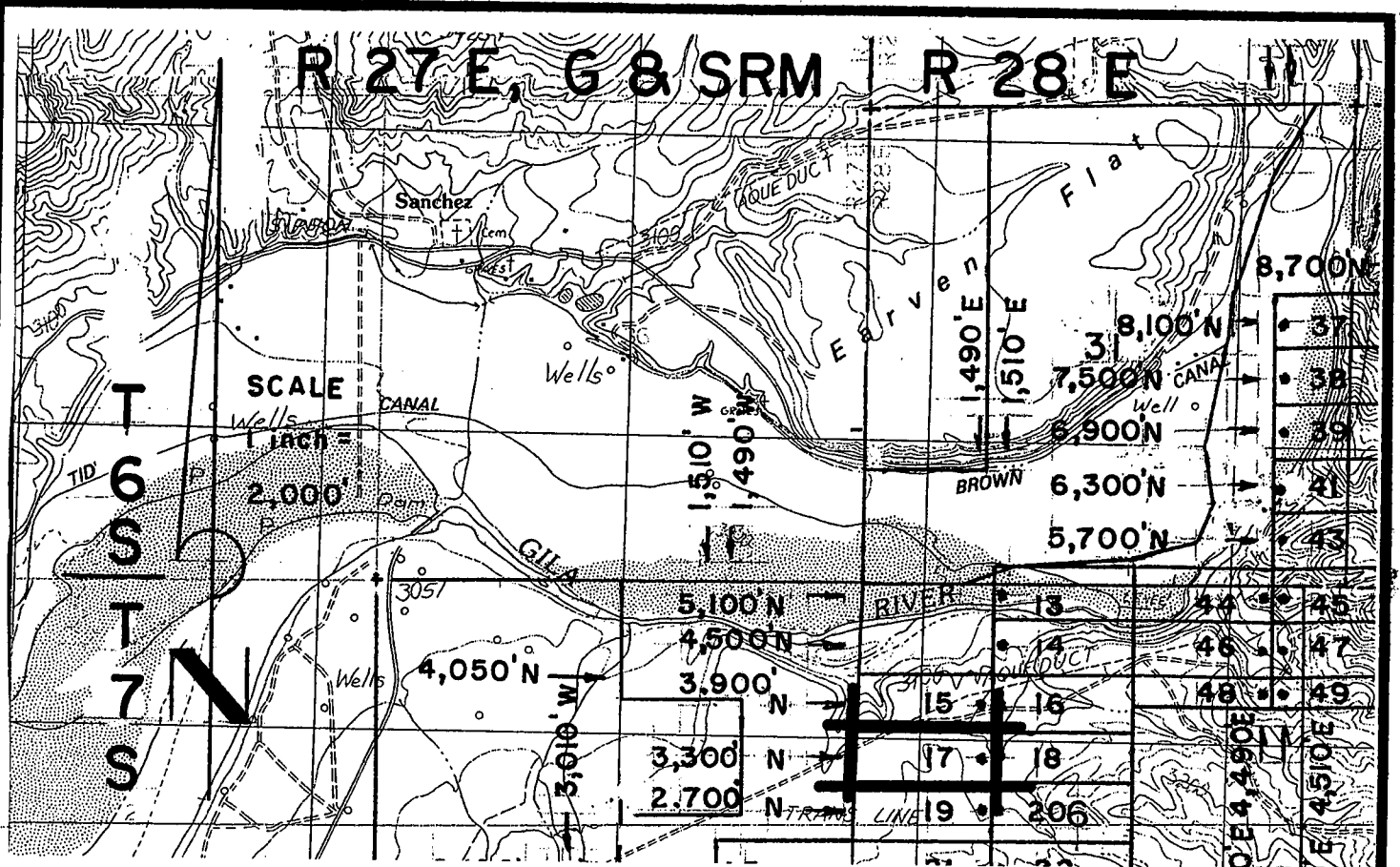
Located, dated, and posted on the ground this 4<sup>TH</sup> day of FEBRUARY, 2008.

Millrock Alaska LLC (Owner)

By [Signature] (Agent)  
Minex Exploration

PHONIX, ARIZONA  
2008 APR 28 A 9:18  
RECEIVED  
B.L.M. AZ STATE OFFICE

AMC 391593

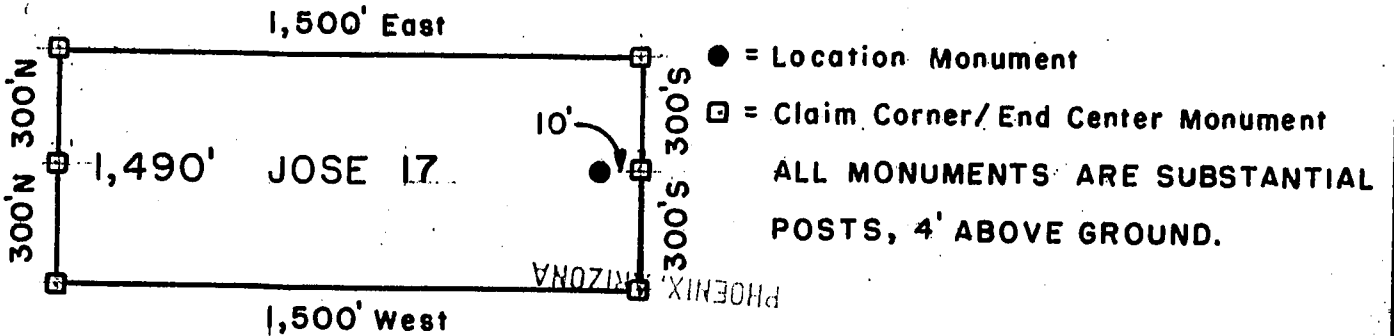


**JOSE 1-39, et al Lode Claims - Located February 4 - 16, 2008**

Graham County, AZ

All JOSE Location Monuments are tied to the SE Corner of Section 1, T 7 S - R 27 E, G & SRM, Graham County, AZ.

All JOSE Lode Claims are 600' X 1,500' except JOSE 48, 49, 81 and 82, which are 300' X 1,500'.



Millrock Alaska LLC

111 West 16th Avenue

Bristol Bay Building, 3rd Floor

Anchorage, AK 99501

2008 APR 28 9:18

RECEIVED B.L.M. AZ STATE OFFICE

Attached To And

Made A Part Of

JOSE 17 Location Notice

Page 2 Of 2

ANG 391593





RECEIVED  
AZ STATE OFFICE  
2008 DEC 15 A 11: 52

~~PHOENIX, AZ~~ AMENDED NOTICE OF LOCATION  
(Lode Claim)

NOTICE IS HEREBY GIVEN THAT Millrock Alaska LLC, whose mailing address is 111 W. 16<sup>th</sup> Avenue, Bristol Bay Bldg., 3<sup>rd</sup> Floor, Anchorage, AK 99501, by its undersigned agent, makes this amended location of the JOSE 18 lode mining claim, in the Unknown Mining District, Graham County, Arizona.

This claim was originally located on the 4~~th~~ day of February, 2008. The general course of the claim is from East to West, and said claim is located within \_\_\_\_\_, \_\_\_\_\_, \_\_\_\_\_, NW~~1~~NE, quarter(s) of Section(s) 6, Township 7 South, Range 28 East, GSRB&M, Graham County, Arizona.

This claim is 1500 feet in length and 600 feet in width.

The claim runs from the location monument on which this notice is posted 1,490 feet in a E'ly direction to the East end line and 10 feet in a W'ly direction to the West end line.

This Amended Notice is posted at a location monument on the centerline of the claim. The location monument is in Section 6, Township 7 South, Range 28 East, GSRB&M, Arizona. The location monument of the claim is located approximately 3,300 feet North and 1,510 feet East from the SE corner of Section 1, Township 7 South, Range 27 East, GSRB&M, Arizona.

The undersigned claims the ground as set forth on the attached USGS topographic map or sketch.

The claim has been monumented in accordance with State and Federal law.

The original location notice and earlier amended location notice(s), if any, are recorded in the Official Records of Graham County, Arizona, and filed with the Bureau of Land Management, Department of Interior, as follows:

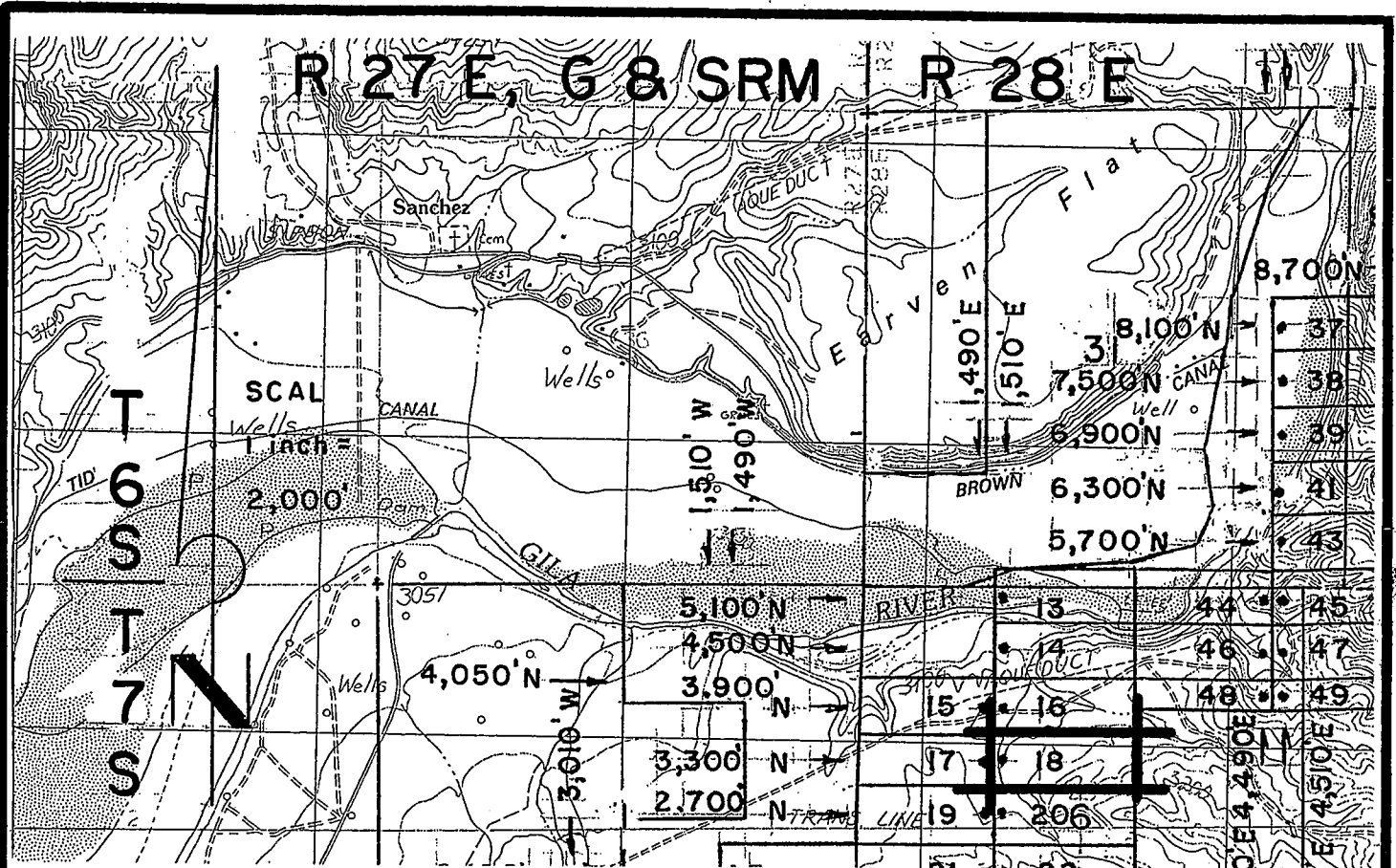
Original Location Notice/Amendments Recorded

<u>Claim Name</u>	<u>Date</u>	<u>Fee Number</u>	<u>BLM Serial Number</u>
JOSE <u>18</u>	February <u>4</u> , 2008	2008-0 <u>2980</u>	AMC 391 <u>594</u>

Hereby waiving no rights acquired under and by virtue of said original location, this amended location is made for the purpose of claiming federal minerals that were not included in the original location.

Dated on the 11th day of December, 2008.

By Michael J. Schaefer (Agent)  
Michael J. Schaefer

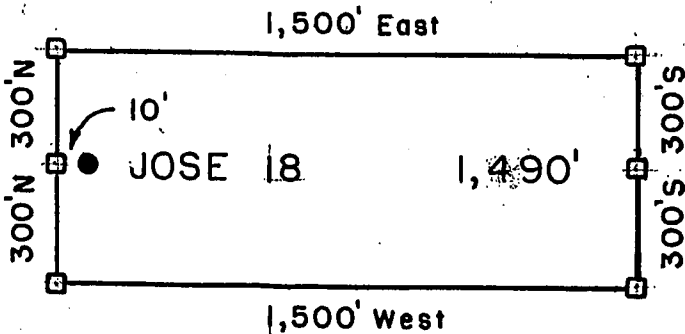


**JOSE 1-39, et al Lode Claims - Located February 4 - 16, 2008**

Graham County, AZ

All JOSE Location Monuments are tied to the SE Corner of Section 1, T 7 S - R 27 E, G & SRM, Graham County, AZ.

All JOSE Lode Claims are 600' X 1,500' except JOSE 48, 49, 81 and 82, which are 300' X 1,500'.



- = Location Monument
  - = Claim Corner/End Center Monument
- ALL MONUMENTS ARE SUBSTANTIAL POSTS, 4' ABOVE GROUND.

Millrock Alaska LLC  
 111 West 16 th Avenue  
 Bristol Bay Building, 3rd Floor  
 Anchorage, AK 99501

Attached To And  
 Made A Part Of  
 JOSE 18 1st Amendment  
 Page 2 Of 2

RECEIVED  
 BLM, AZ STATE OFFICE  
 PHOENIX, AZ  
 2008 DEC 15 AM 11:22



2008-02980

Page 1 of 2

Requested By: XPLORE, LLC

Wendy John, Graham County Recorder

04-25-2008 09:14 AM Recording Fee \$13.00



**ARIZONA NOTICE OF LOCATION  
(Lode Claim)**

NOTICE IS HEREBY GIVEN THAT MILLROCK ALASKA LLC, whose mailing address is 111 West 16<sup>th</sup> Avenue, Bristol Bay Building, 3<sup>rd</sup> Floor, Anchorage, AK 99501, by its undersigned agent, makes this location of the JOSE 18 lode mining claim, in the Unknown Mining District, Graham County, Arizona.

The general course of the claim is from East to West, and said claim is located within \_\_\_\_\_, \_\_\_\_\_, NW & NE quarter(s) of Section(s) 6, Township 7S, Range 28E, GSRB&M, Graham County, Arizona.

This claim is 1500 feet in length and 600 feet in width.

This Notice of Location is posted on the center line of the claim.

The claim runs from the location monument on which this notice is posted 1,490 feet in a E'ly direction to the East end line and 10 feet in a W'ly direction to the West end line. The claim boundaries are marked by six monuments, one at each corner and one at the center of each end line. The location monument on which this notice is posted is situated within Section 6, Township 7S, Range 28E, GSRB&M, Graham County, Arizona, and is approximately 3,300 feet North and 1,510 feet East from the SE corner of Section 1, Township 7S, Range 27E, GSRB&M, Graham County, Arizona.

The undersigned claims the ground as depicted on the map which is attached to a copy of this Notice of Location filed in the office of the County Recorder, Graham County, Safford, Arizona.

The claim has been monumented in accordance with State and Federal law. Corner and location monuments are substantial posts projecting at least four feet above the ground.

Located, dated, and posted on the ground this 4<sup>TH</sup> day of FEBRUARY, 2008.

PHOENIX, ARIZONA

2008 APR 28 A 9:19

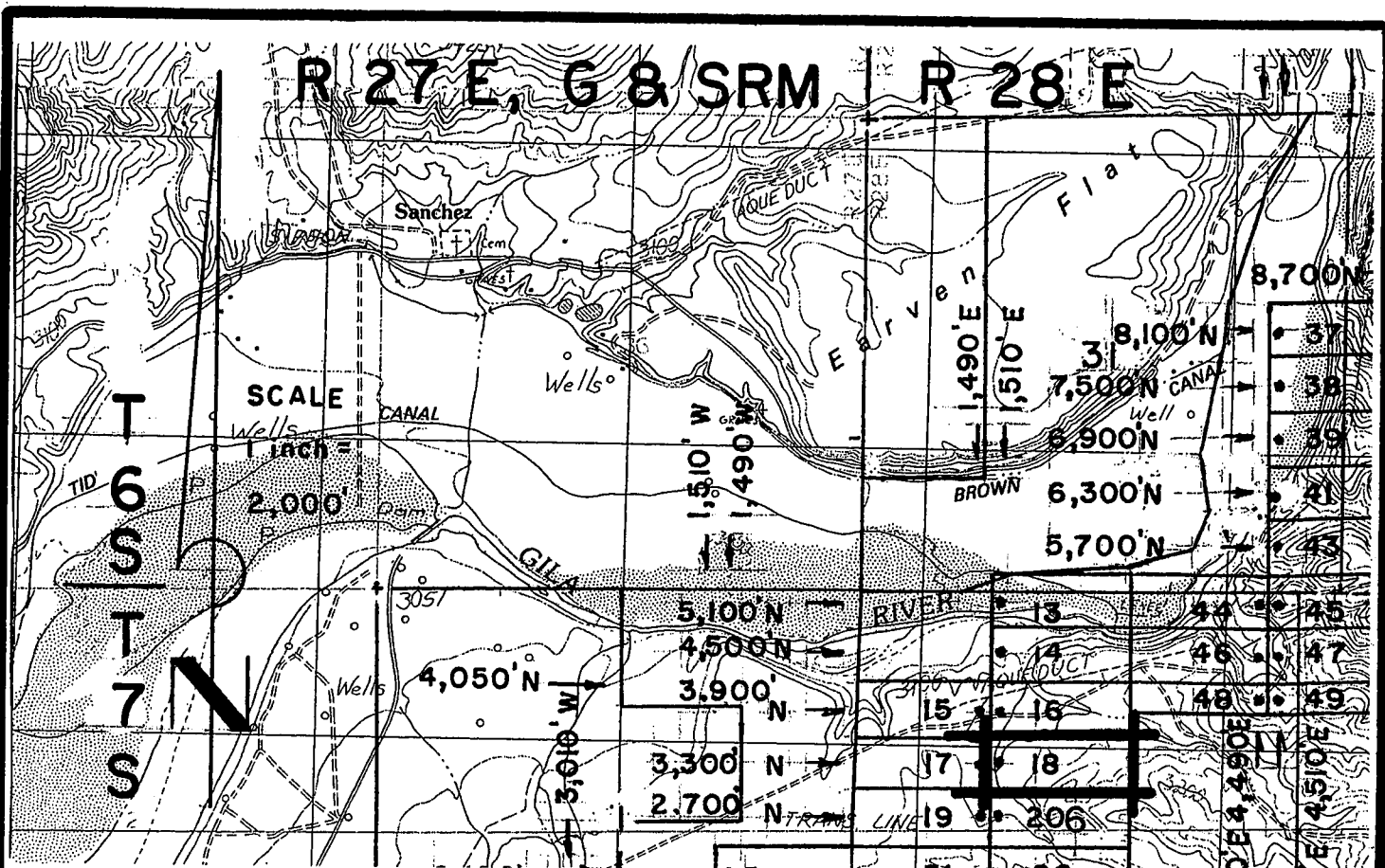
RECEIVED  
BLM, AZ STATE OFFICE

Millrock Alaska LLC (Owner)

By [Signature] (Agent)

Minex Exploration

AMC 391594

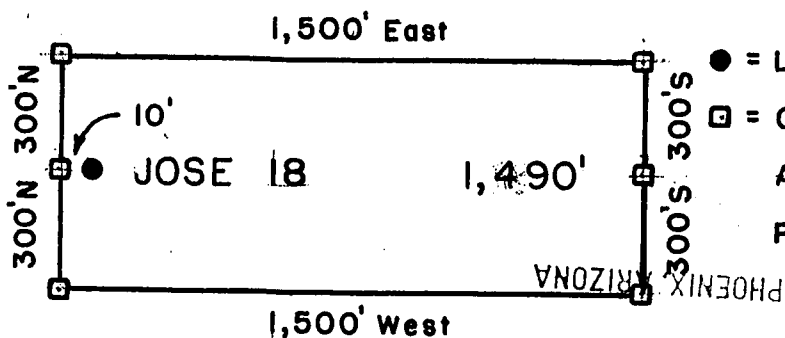


**JOSE 1-39, et al Lode Claims - Located February 4 - 16, 2008**

Graham County, AZ

All JOSE Location Monuments are tied to the SE Corner of Section 1, T 7 S - R 27 E, G & SRM, Graham County, AZ.

All JOSE Lode Claims are 600' X 1,500' except JOSE 48, 49, 81 and 82, which are 300' X 1,500'.



- = Location Monument
  - ◻ = Claim Corner/End Center Monument
- ALL MONUMENTS ARE SUBSTANTIAL POSTS, 4' ABOVE GROUND.

Millrock Alaska LLC  
 111 West 16 th Avenue  
 Bristol Bay Building, 3rd Floor  
 Anchorage, AK 99501

RECEIVED  
 B.L.M. AZ STATE OFFICE  
 APR 28 9 19

Attached To And  
 Made A Part Of  
 JOSE 18 Location Notice  
 Page 2 Of 2

AND 391394



**ARIZONA NOTICE OF LOCATION  
(Lode Claim)**

NOTICE IS HEREBY GIVEN THAT MILLROCK ALASKA LLC, whose mailing address is 111 West 16<sup>th</sup> Avenue, Bristol Bay Building, 3<sup>rd</sup> Floor, Anchorage, AK 99501, by its undersigned agent, makes this location of the JOSE 19 lode mining claim, in the Unknown Mining District, Graham County, Arizona.

The general course of the claim is from East to West, and said claim is located within \_\_\_\_\_, \_\_\_\_\_, NW & SW quarter(s) of Section(s) 6, Township 7S, Range 28E, GSRB&M, Graham County, Arizona.

This claim is 1500 feet in length and 600 feet in width.

This Notice of Location is posted on the center line of the claim.

The claim runs from the location monument on which this notice is posted 10 feet in a E'ly direction to the East end line and 1,490 feet in a W'ly direction to the West end line. The claim boundaries are marked by six monuments, one at each corner and one at the center of each end line. The location monument on which this notice is posted is situated within Section 6, Township 7S, Range 28E, GSRB&M, Graham County, Arizona, and is approximately 2,700 feet North and 1,490 feet East from the SE corner of Section 1, Township 7S, Range 27E, GSRB&M, Graham County, Arizona.

The undersigned claims the ground as depicted on the map which is attached to a copy of this Notice of Location filed in the office of the County Recorder, Graham County, Safford, Arizona.

The claim has been monumented in accordance with State and Federal law. Corner and location monuments are substantial posts projecting at least four feet above the ground.

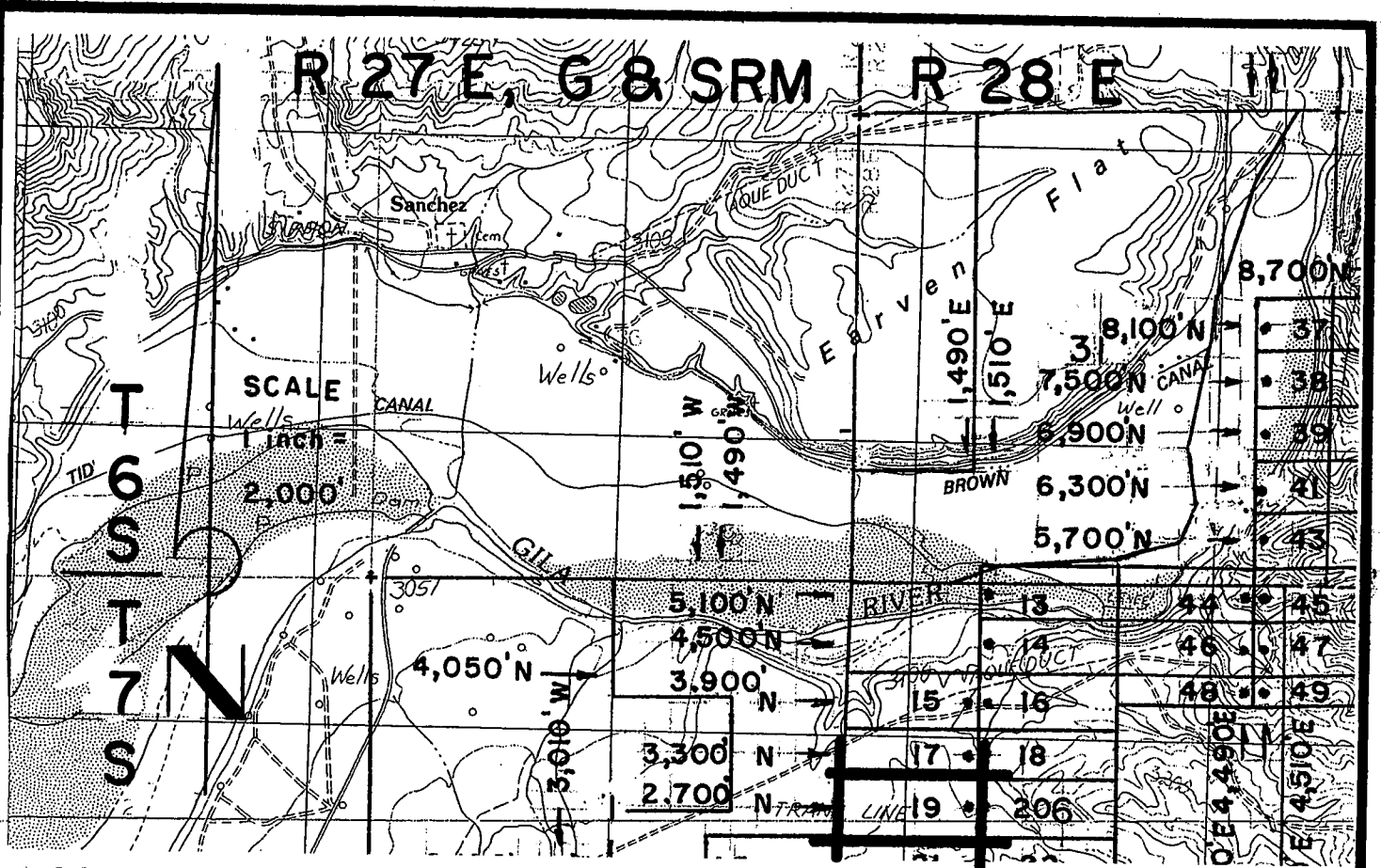
Located, dated, and posted on the ground this 4<sup>TH</sup> day of FEBRUARY, 2008.

Millrock Alaska LLC (Owner)

By [Signature] (Agent)  
Minex Exploration

2008 APR 28 A 9:19  
RECEIVED  
B.L.M. AZ STATE OFFICE

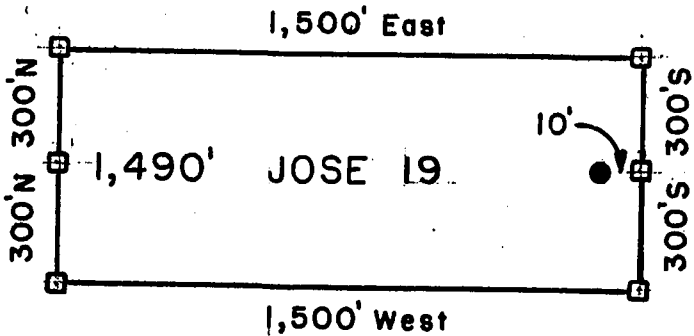
AMU 391595



**JOSE 1-39, et al Lode Claims - Located February 4 - 16, 2008**  
 Graham County, AZ

All JOSE Location Monuments are tied to the SE Corner of Section 1, T 7 S - R 27 E, G & SRM, Graham County, AZ.

All JOSE Lode Claims are 600' X 1,500' except JOSE 48, 49, 81 and 82, which are 300' X 1,500'.



- = Location Monument
  - = Claim Corner/End Center Monument
- ALL MONUMENTS ARE SUBSTANTIAL POSTS, 4' ABOVE GROUND.

Millrock Alaska LLC  
 111 West 16th Avenue  
 Bristol Bay Building, 3rd Floor  
 Anchorage, AK 99501

Attached To And  
 Made A Part Of  
 JOSE 19 Location Notice  
 Page 2 Of 2

RECEIVED  
 APR 28 A  
 PHOENIX, ARIZONA  
 B.L. AZ STATE OFFICE

AMC 391595



RECEIVED  
B.L.M. AZ STATE OFFICE  
2008 DEC 15 A 11: 51

ARIZONA AMENDED NOTICE OF LOCATION  
PHOENIX, AZ  
(Lode Claim)

NOTICE IS HEREBY GIVEN THAT Millrock Alaska LLC, whose mailing address is 111 W. 16<sup>th</sup> Avenue, Bristol Bay Bldg., 3<sup>rd</sup> Floor, Anchorage, AK 99501, by its undersigned agent, makes this amended location of the JOSE 20 lode mining claim, in the Unknown Mining District, Graham County, Arizona.

This claim was originally located on the 444 day of February, 2008. The general course of the claim is from East to West, and said claim is located within \_\_\_\_\_, \_\_\_\_\_, \_\_\_\_\_, <sup>NW, NE,</sup> SW, SE, quarter(s) of Section(s) 6, Township 7 South, Range 28 East, GSRB&M, Graham County, Arizona.

This claim is 1500 feet in length and 600 feet in width.

The claim runs from the location monument on which this notice is posted 1,490 feet in a E'ly direction to the East end line and 10 feet in a W'ly direction to the West end line.

This Amended Notice is posted at a location monument on the centerline of the claim. The location monument is in Section 6, Township 7 South, Range 28 East, GSRB&M, Arizona. The location monument of the claim is located approximately 2,700 feet North and 1,510 feet East from the SE corner of Section 1, Township 7 South, Range 27 East, GSRB&M, Arizona.

The undersigned claims the ground as set forth on the attached USGS topographic map or sketch.

The claim has been monumented in accordance with State and Federal law.


The original location notice and earlier amended location notice(s), if any, are recorded in the Official Records of Graham County, Arizona, and filed with the Bureau of Land Management, Department of Interior, as follows:

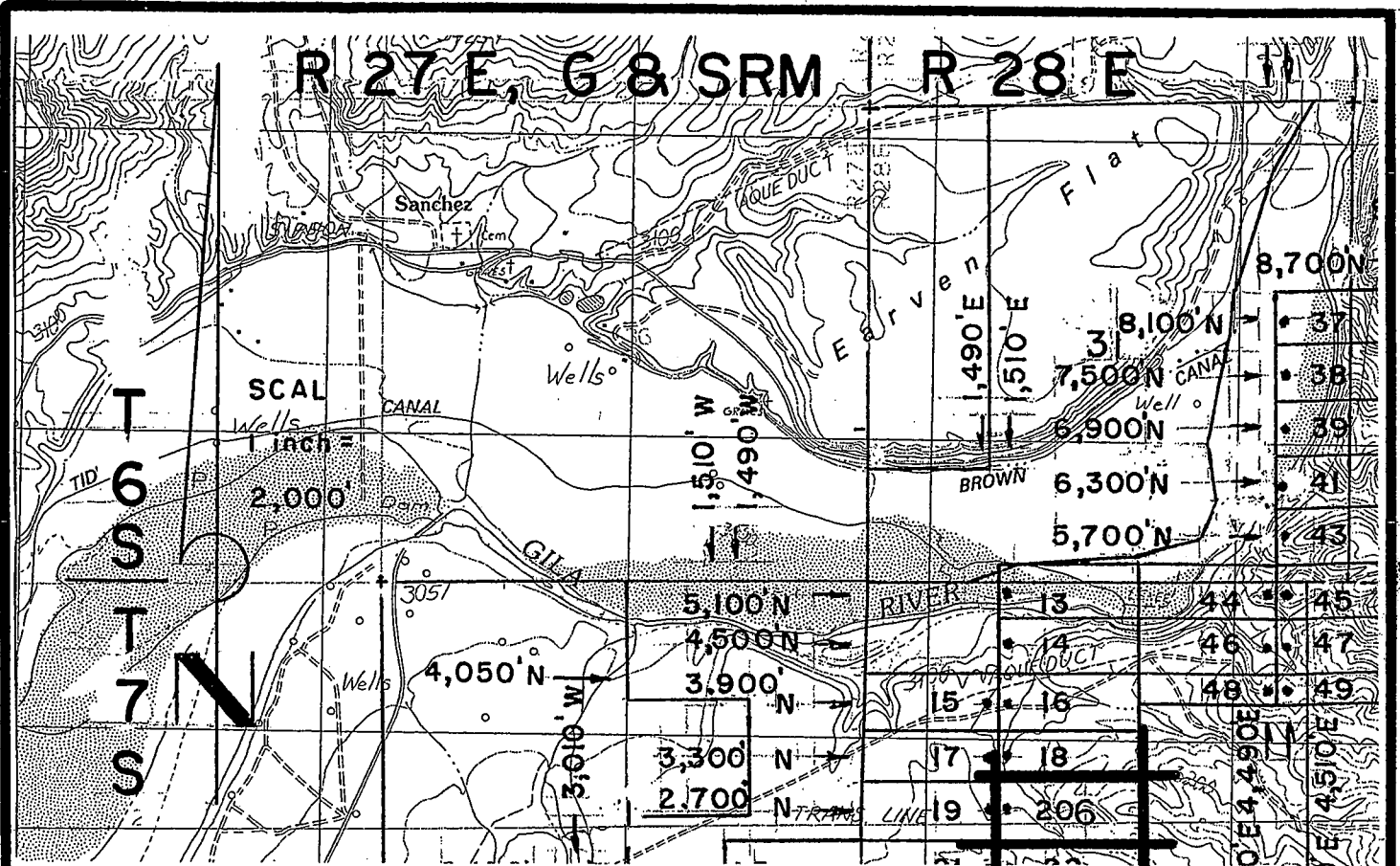
Original Location Notice/Amendments Recorded

<u>Claim Name</u>	<u>Date</u>	<u>Fee Number</u>	<u>BLM Serial Number</u>
JOSE <u>20</u>	February <u>4</u> , 2008	2008-0 <u>2982</u>	AMC 391 <u>596</u>

Hereby waiving no rights acquired under and by virtue of said original location, this amended location is made for the purpose of claiming federal minerals that were not included in the original location.

Dated on the 11th day of December, 2008.

By  (Agent)  
Michael J. Schaefer



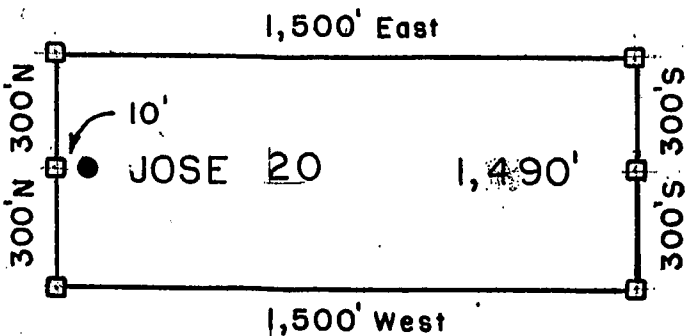
JOSE 1-39, et al Lode Claims - Located February 4 - 16, 2008

Graham County, AZ

All JOSE Location Monuments are tied to the SE Corner of Section 1, T 7 S - R 27 E, G & SRM, Graham County, AZ

All JOSE Lode Claims are 600' X 1,500' except JOSE 48, 49, 81 and 82, which are 300' X 1,500'.

RECEIVED  
 M. AVIATE OFFICE  
 PHOENIX, AZ  
 2008 DEC 15 AM 11:51



- = Location Monument
  - = Claim Corner/End Center Monument
- ALL MONUMENTS ARE SUBSTANTIAL POSTS, 4' ABOVE GROUND.

Millrock Alaska LLC  
 111 West 16 th Avenue  
 Bristol Bay Building, 3rd Floor  
 Anchorage, AK 99501

Attached To And  
 Made A Part Of  
 JOSE 20 1st Amendment  
 Page 2 Of 2





**ARIZONA NOTICE OF LOCATION  
(Lode Claim)**

NOTICE IS HEREBY GIVEN THAT MILLROCK ALASKA LLC, whose mailing address is 111 West 16<sup>th</sup> Avenue, Bristol Bay Building, 3<sup>rd</sup> Floor, Anchorage, AK 99501, by its undersigned agent, makes this location of the JOSE 20 lode mining claim, in the Unknown Mining District, Graham County, Arizona.

The general course of the claim is from East to West, and said claim is located within \_\_\_\_\_, \_\_\_\_\_, <sup>NW, NE,</sup> <sub>SW, SE,</sub> quarter(s) of Section(s) 6, Township 7S, Range 28E, GSRB&M, Graham County, Arizona.

This claim is 1500 feet in length and 600 feet in width.

This Notice of Location is posted on the center line of the claim.

The claim runs from the location monument on which this notice is posted 1,490 feet in a E'ly direction to the East end line and 10 feet in a W'ly direction to the West end line. The claim boundaries are marked by six monuments, one at each corner and one at the center of each end line. The location monument on which this notice is posted is situated within Section 6, Township 7S, Range 28E, GSRB&M, Graham County, Arizona, and is approximately 2,700 feet North and 1,510 feet East from the SE corner of Section 1, Township 7S, Range 27E, GSRB&M, Graham County, Arizona.

The undersigned claims the ground as depicted on the map which is attached to a copy of this Notice of Location filed in the office of the County Recorder, Graham County, Safford, Arizona.

The claim has been monumented in accordance with State and Federal law. Corner and location monuments are substantial posts projecting at least four feet above the ground.

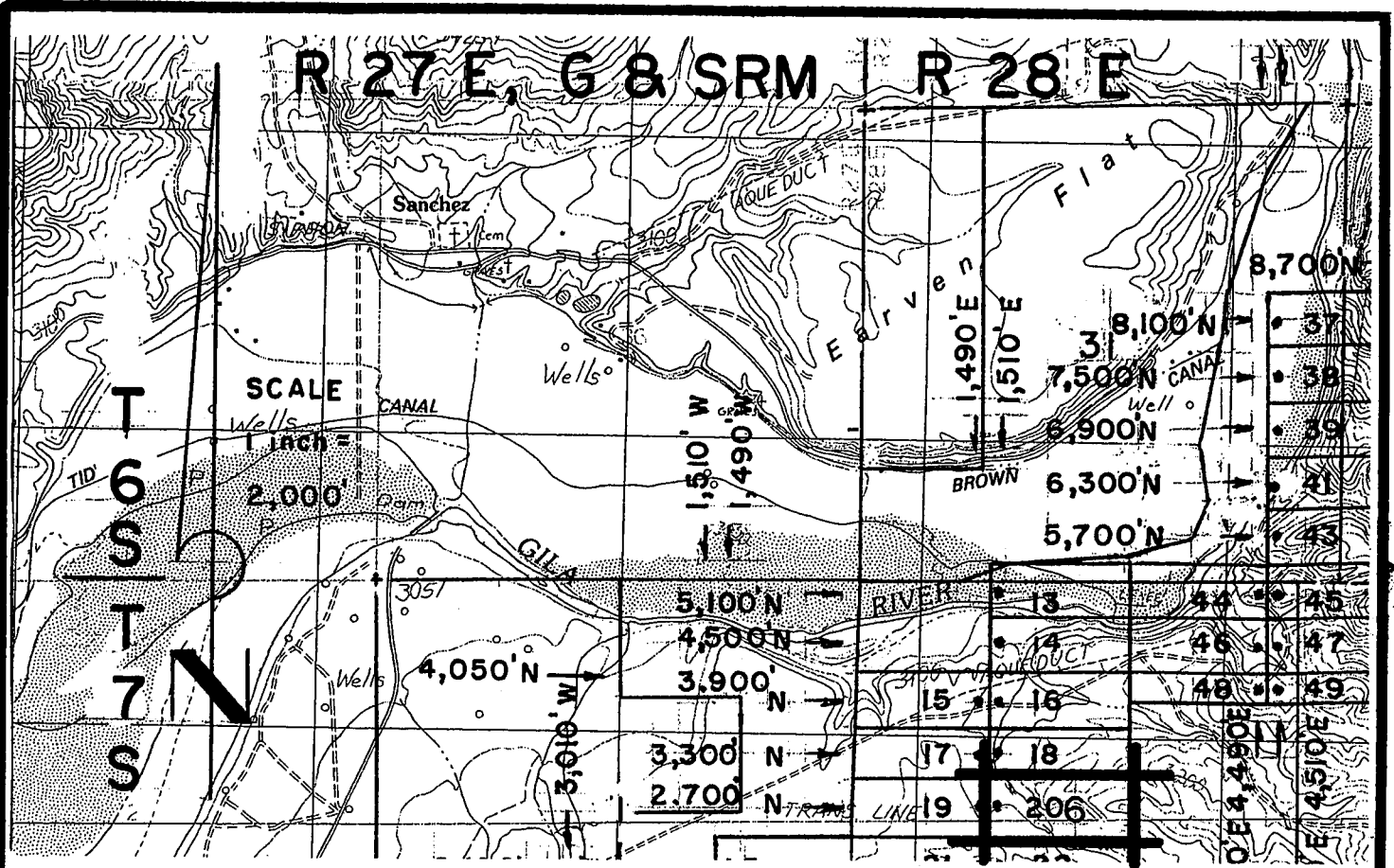
Located, dated, and posted on the ground this 4<sup>TH</sup> day of FEBRUARY, 2008.

PHONIX, ARIZONA  
2008 APR 28 A 9:19  
RECEIVED  
B.L.M. AZ STATE OFFICE

Millrock Alaska LLC (Owner)

By \_\_\_\_\_ (Agent)  
Minex Exploration

AMC 391596

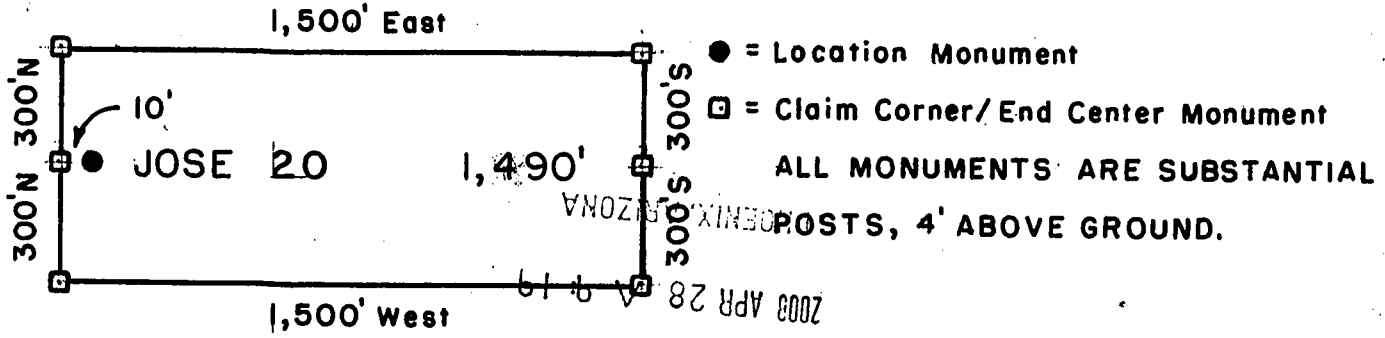


**JOSE 1-39, et al Lode Claims - Located February 4 - 16, 2008**

Graham County, AZ

All JOSE Location Monuments are tied to the SE Corner of Section 1, T 7 S - R 27 E, G & SRM, Graham County, AZ.

All JOSE Lode Claims are 600' X 1,500' except JOSE 48, 49, 81 and 82, which are 300' X 1,500'.



Millrock Alaska LLC  
 111 West 16 th Avenue  
 Bristol Bay Building, 3rd Floor  
 Anchorage, AK 99501

RECEIVED  
 B.L.M. AZ STATE OFFICE

Attached To And  
 Made A Part Of  
 JOSE 20 Location Notice  
 Page 2 Of 2

AND 391596



**ARIZONA NOTICE OF LOCATION  
(Lode Claim)**

NOTICE IS HEREBY GIVEN THAT MILLROCK ALASKA LLC, whose mailing address is 111 West 16<sup>th</sup> Avenue, Bristol Bay Building, 3<sup>rd</sup> Floor, Anchorage, AK 99501, by its undersigned agent, makes this location of the JOSE 21 lode mining claim, in the Unknown Mining District, Graham County, Arizona.

The general course of the claim is from East to West, and said claim is located within \_\_\_\_\_, \_\_\_\_\_, SW, quarter(s) of Section(s) 6, Township 7S, Range 28E, GSRB&M, Graham County, Arizona.

This claim is 1500 feet in length and 600 feet in width.

This Notice of Location is posted on the center line of the claim.

The claim runs from the location monument on which this notice is posted 10 feet in a E'ly direction to the East end line and 1,490 feet in a W'ly direction to the West end line. The claim boundaries are marked by six monuments, one at each corner and one at the center of each end line. The location monument on which this notice is posted is situated within Section 6, Township 7S, Range 28E, GSRB&M, Graham County, Arizona, and is approximately 2,100 feet North and 1,490 feet East from the SE corner of Section 1, Township 7S, Range 27E, GSRB&M, Graham County, Arizona.

The undersigned claims the ground as depicted on the map which is attached to a copy of this Notice of Location filed in the office of the County Recorder, Graham County, Safford, Arizona.

The claim has been monumented in accordance with State and Federal law. Corner and location monuments are substantial posts projecting at least four feet above the ground.

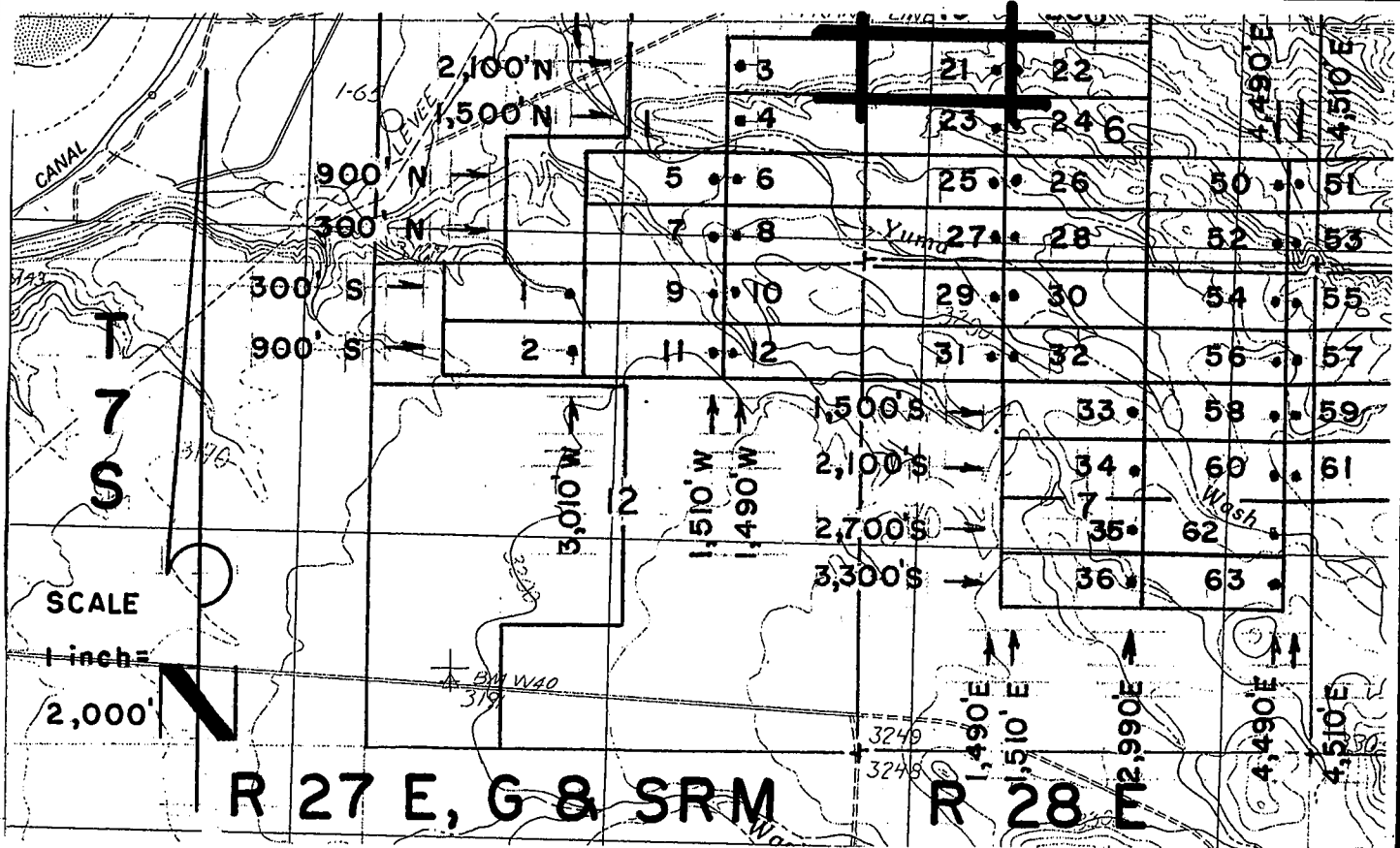
Located, dated, and posted on the ground this 4<sup>TH</sup> day of FEBRUARY, 2008.

Millrock Alaska LLC (Owner)

By [Signature] (Agent)  
Minex Exploration

PHOENIX, ARIZONA  
2008 APR 28 A 9:19  
RECEIVED  
B.L.M. AZ STATE OFFICE

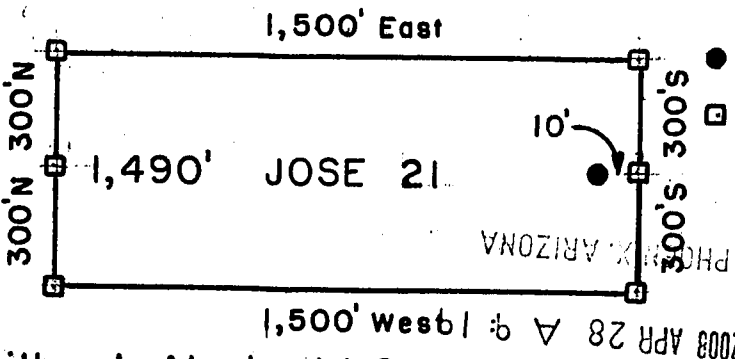
AMC 391597



JOSE 1-39, et al Lode Claims - Located February 4 - 16, 2008  
 Graham County, AZ

All JOSE Location Monuments are tied to the SE Corner of Section 1, T 7 S - R 27 E, G & SRM, Graham County, AZ.

All JOSE Lode Claims are 600' X 1,500' except JOSE 48, 49, 81 and 82, which are 300' X 1,500'.



- = Location Monument
  - = Claim Corner/End Center Monument
- ALL MONUMENTS ARE SUBSTANTIAL POSTS, 4' ABOVE GROUND.

Millrock Alaska LLC  
 111 West 16th Avenue  
 Bristol Bay Building, 3rd Floor  
 Anchorage, AK 99501

RECEIVED B.L.M. AZ STATE OFFICE

Attached To And  
 Made A Part Of  
 JOSE 21 Location Notice  
 Page 2 Of 2

AMZ 391597



2008-08705

Page 1 of 2

Requested By: MICHAEL SCHAEFER

Wendy John, Graham County Recorder

12-12-2008 01:36 PM Recording Fee \$13.00



RECEIVED  
STATE OFFICE

DEC 15 A 11: 51

PHOENIX, AZ

**ARIZONA AMENDED NOTICE OF LOCATION  
(Lode Claim)**

NOTICE IS HEREBY GIVEN THAT Millrock Alaska LLC, whose mailing address is 111 W. 16<sup>th</sup> Avenue, Bristol Bay Bldg., 3<sup>rd</sup> Floor, Anchorage, AK 99501, by its undersigned agent, makes this amended location of the JOSE ZZ lode mining claim, in the Unknown Mining District, Graham County, Arizona.

This claim was originally located on the 4<sup>th</sup> day of February, 2008. The general course of the claim is from East to West, and said claim is located within \_\_\_\_\_, \_\_\_\_\_, \_\_\_\_\_, SW<sup>1</sup>/<sub>4</sub>SE, quarter(s) of Section(s) 6, Township 7 South, Range 28 East, GSRB&M, Graham County, Arizona.

This claim is 1500 feet in length and 600 feet in width.

The claim runs from the location monument on which this notice is posted 1,490 feet in a E'ly direction to the East end line and 10 feet in a W'ly direction to the West end line.

This Amended Notice is posted at a location monument on the centerline of the claim. The location monument is in Section 6, Township 7 South, Range 28 East, GSRB&M, Arizona. The location monument of the claim is located approximately 2,100 feet North and 1,510 feet East from the SE corner of Section 1, Township 7 South, Range 27 East, GSRB&M, Arizona.

The undersigned claims the ground as set forth on the attached USGS topographic map or sketch.

The claim has been monumented in accordance with State and Federal law.


The original location notice and earlier amended location notice(s), if any, are recorded in the Official Records of Graham County, Arizona, and filed with the Bureau of Land Management, Department of Interior, as follows:

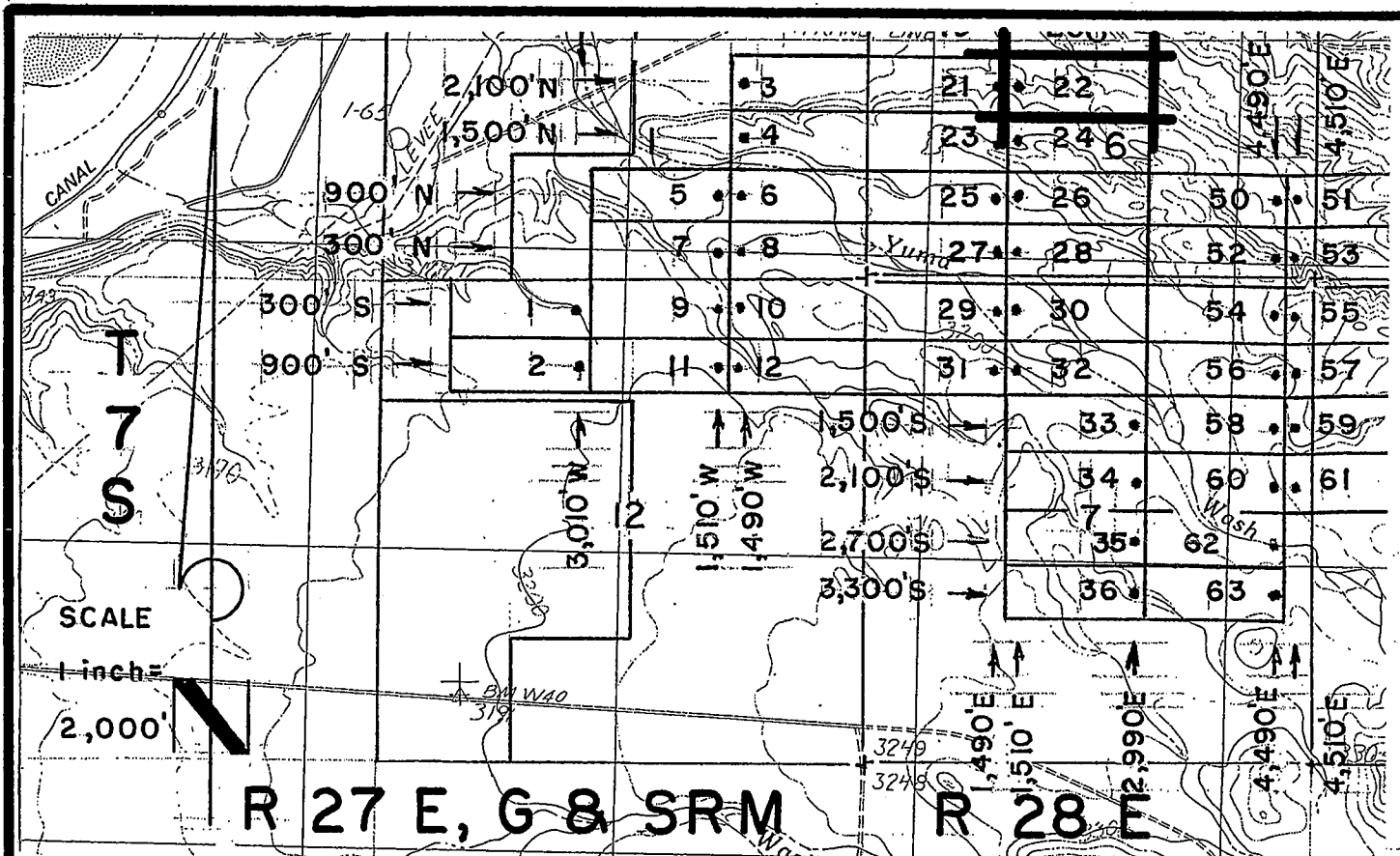
Original Location Notice/Amendments Recorded

<u>Claim Name</u>	<u>Date</u>	<u>Fee Number</u>	<u>BLM Serial Number</u>
JOSE <u>ZZ</u>	February <u>4</u> , 2008	2008-0 <u>2984</u>	AMC 391 <u>598</u>

Hereby waiving no rights acquired under and by virtue of said original location, this amended location is made for the purpose of claiming federal minerals that were not included in the original location.

Dated on the 11th day of December, 2008.

By  (Agent)  
Michael J. Schaefer



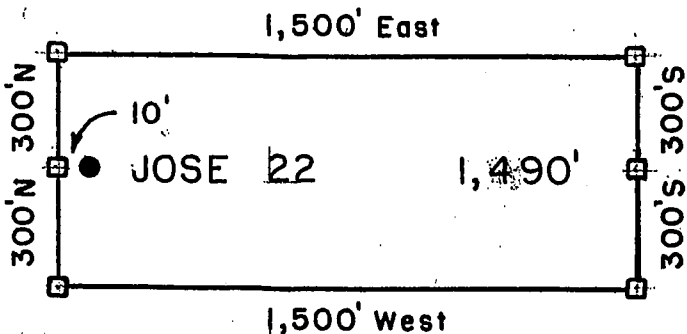
**JOSE 1-39, et al Lode Claims - Located February 4 - 16, 2008**

Graham County, AZ

All JOSE Location Monuments are tied to the SE Corner Section 1, T 7 S - R 27 E, G & SRM, Graham County, AZ.

All JOSE Lode Claims are 600' X 1,500' except JOSE 48, 49, 81 and 82, which are 300' X 1,500'.

RECEIVED  
 L.M. ASSISTANT OFFICE  
 PHOENIX, AZ  
 2008 DEC 15 A 11:51



- = Location Monument
  - = Claim Corner/End Center Monument
- ALL MONUMENTS ARE SUBSTANTIAL POSTS, 4' ABOVE GROUND.

Millrock Alaska LLC  
 111 West 16 th Avenue  
 Bristol Bay Building, 3rd Floor  
 Anchorage, AK 99501

Attached To And  
 Made A Part Of  
 JOSE 22 1st Amendment  
 Page 2 Of 2



**ARIZONA NOTICE OF LOCATION  
(Lode Claim)**

NOTICE IS HEREBY GIVEN THAT MILLROCK ALASKA LLC, whose mailing address is 111 West 16<sup>th</sup> Avenue, Bristol Bay Building, 3<sup>rd</sup> Floor, Anchorage, AK 99501, by its undersigned agent, makes this location of the JOSE ZZ lode mining claim, in the Unknown Mining District, Graham County, Arizona.

The general course of the claim is from East to West, and said claim is located within \_\_\_\_\_, \_\_\_\_\_, SW & SE, quarter(s) of Section(s) 6, Township 7S, Range 28E, GSRB&M, Graham County, Arizona.

This claim is 1500 feet in length and 600 feet in width.

This Notice of Location is posted on the center line of the claim.

The claim runs from the location monument on which this notice is posted 1,490 feet in a E'ly direction to the East end line and 10 feet in a W'ly direction to the West end line. The claim boundaries are marked by six monuments, one at each corner and one at the center of each end line. The location monument on which this notice is posted is situated within Section 6, Township 7S, Range 28E, GSRB&M, Graham County, Arizona, and is approximately 2,100 feet North and 1,510 feet East from the SE corner of Section 1, Township 7S, Range 27E, GSRB&M, Graham County, Arizona.

The undersigned claims the ground as depicted on the map which is attached to a copy of this Notice of Location filed in the office of the County Recorder, Graham County, Safford, Arizona.

The claim has been monumented in accordance with State and Federal law. Corner and location monuments are substantial posts projecting at least four feet above the ground.

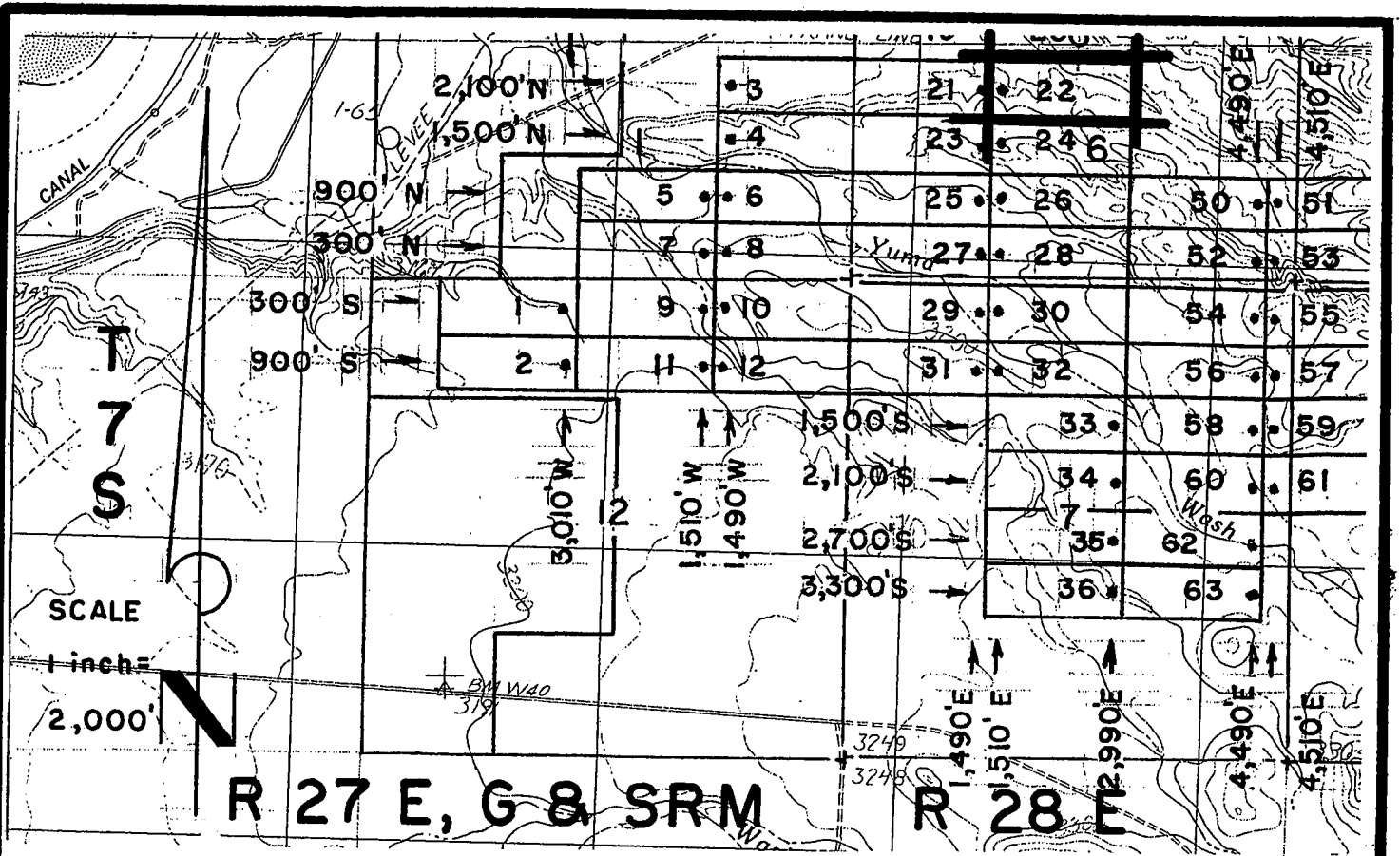
Located, dated, and posted on the ground this 4<sup>th</sup> day of FEBRUARY, 2008.

PHOENIX, ARIZONA  
2008 APR 28 A 9:19  
RECEIVED  
B.L.M. AZ STATE OFFICE

Millrock Alaska LLC (Owner)

By \_\_\_\_\_ (Agent)  
Minex Exploration

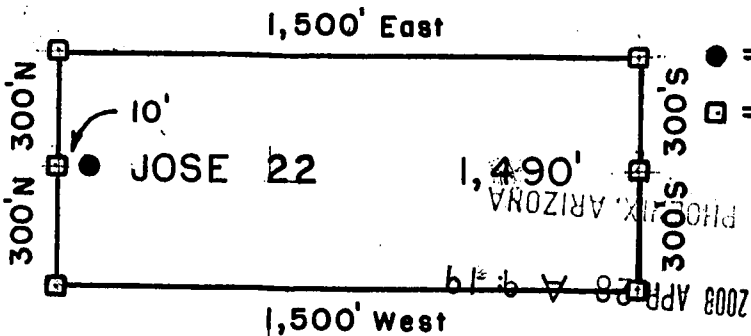
AMC 391598



**JOSE 1-39, et al Lode Claims - Located February 4 - 16, 2008  
Graham County, AZ**

All JOSE Location Monuments are tied to the SE Corner of Section 1, T 7 S - R 27 E, G & SRM, Graham County, AZ .

All JOSE Lode Claims are 600' X 1,500' except JOSE 48, 49, 81 and 82, which are 300' X 1,500'.



- = Location Monument
  - = Claim Corner/End Center Monument
- ALL MONUMENTS ARE SUBSTANTIAL POSTS, 4' ABOVE GROUND.

Millrock Alaska LLC  
111 West 16 th Avenue  
Bristol Bay Building, 3rd Floor  
Anchorage, AK 99501

RECEIVED  
B.L.M. AZ STATE OFFICE

Attached To And  
Made A Part Of  
JOSE 22 Location Notice  
Page 2 Of 2

A110 341398





2008 02985  
Page 1 of 2  
Requested By: XPLORE, LLC  
Wendy John, Graham County Recorder  
04-25-2008 09:14 AM Recording Fee \$13.00

**ARIZONA NOTICE OF LOCATION  
(Lode Claim)**

NOTICE IS HEREBY GIVEN THAT MILLROCK ALASKA LLC, whose mailing address is 111 West 16<sup>th</sup> Avenue, Bristol Bay Building, 3<sup>rd</sup> Floor, Anchorage, AK 99501, by its undersigned agent, makes this location of the JOSE 23 lode mining claim, in the Unknown Mining District, Graham County, Arizona.

The general course of the claim is from East to West, and said claim is located within \_\_\_\_\_, \_\_\_\_\_, SW quarter(s) of Section(s) 6, Township 7S, Range 28E, GSRB&M, Graham County, Arizona.

This claim is 1500 feet in length and 600 feet in width.

This Notice of Location is posted on the center line of the claim.

The claim runs from the location monument on which this notice is posted 10 feet in a E'ly direction to the East end line and 1,490 feet in a W'ly direction to the West end line. The claim boundaries are marked by six monuments, one at each corner and one at the center of each end line. The location monument on which this notice is posted is situated within Section 6, Township 7S, Range 28E, GSRB&M, Graham County, Arizona, and is approximately 1,500 feet North and 1,490 feet East from the SE corner of Section 1, Township 7S, Range 27E, GSRB&M, Graham County, Arizona.

The undersigned claims the ground as depicted on the map which is attached to a copy of this Notice of Location filed in the office of the County Recorder, Graham County, Safford, Arizona.

The claim has been monumented in accordance with State and Federal law. Corner and location monuments are substantial posts projecting at least four feet above the ground.

Located, dated, and posted on the ground this 4<sup>TH</sup> day of FEBRUARY, 2008.

Millrock Alaska LLC (Owner)

By \_\_\_\_\_ (Agent)

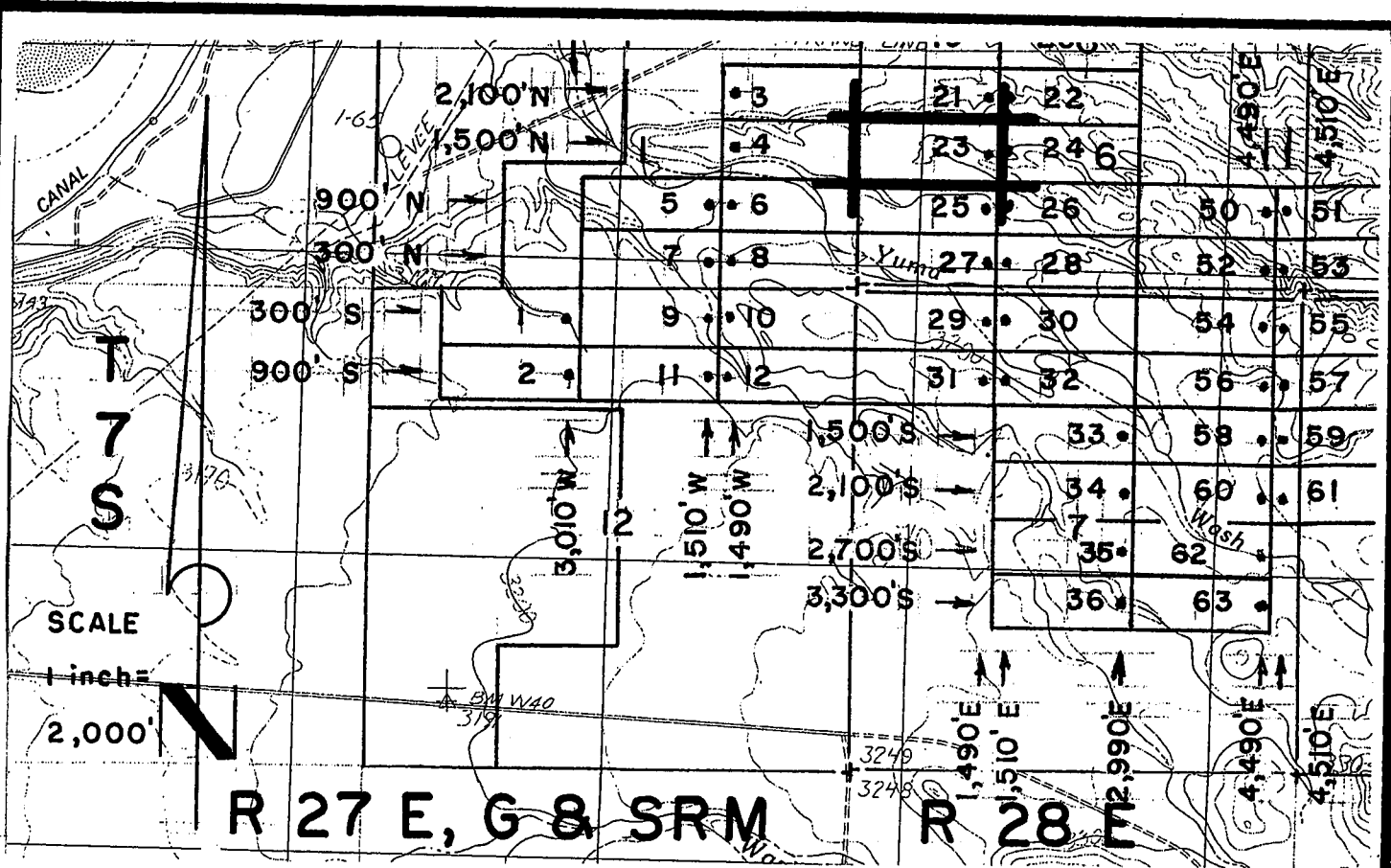
Minex Exploration

PHOENIX, ARIZONA

2008 APR 28 A 9:19

B.L.M. AZ STATE OFFICE

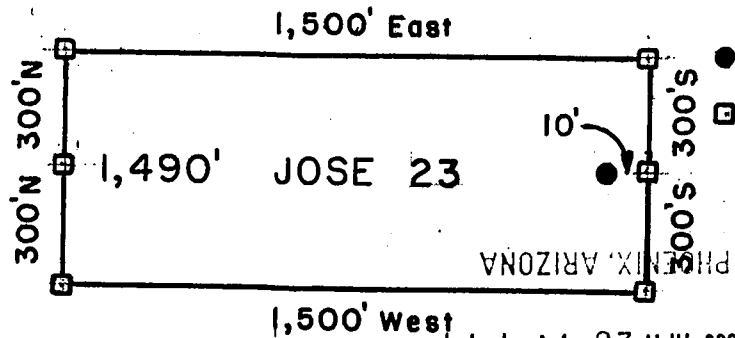
AMC 391599



**JOSE 1-39, et al Lode Claims - Located February 4-16, 2008  
Graham County, AZ**

All JOSE Location Monuments are tied to the SE Corner of Section 1, T 7 S - R 27 E, G & SRM, Graham County, AZ.

All JOSE Lode Claims are 600' X 1,500' except JOSE 48, 49, 81 and 82, which are 300' X 1,500'.



- = Location Monument
  - = Claim Corner/End Center Monument
- ALL MONUMENTS ARE SUBSTANTIAL POSTS, 4' ABOVE GROUND.

Millrock Alaska LLC  
111 West 16th Avenue  
Bristol Bay Building, 3rd Floor  
Anchorage, AK 99501

RECEIVED BLM, AZ STATE OFFICE APR 28 9 19 2008

Attached To And  
Made A Part Of  
JOSE 23 Location Notice  
Page 2 Of 2

AMD 391599



RECEIVED  
B.L.M. AZ STATE OFFICE

2008 DEC 15 A 11: 51

**ARIZONA AMENDED NOTICE OF LOCATION**  
**PHOENIX, AZ (Lode Claim)**

NOTICE IS HEREBY GIVEN THAT Millrock Alaska LLC, whose mailing address is 111 W. 16<sup>th</sup> Avenue, Bristol Bay Bldg., 3<sup>rd</sup> Floor, Anchorage, AK 99501, by its undersigned agent, makes this amended location of the JOSE 24 lode mining claim, in the Unknown Mining District, Graham County, Arizona.

This claim was originally located on the 4<sup>th</sup> day of February, 2008. The general course of the claim is from East to West, and said claim is located within \_\_\_\_\_, \_\_\_\_\_, \_\_\_\_\_, SW~~1~~SE quarter(s) of Section(s) 6, Township 7 South, Range 28 East, GSRB&M, Graham County, Arizona.

This claim is 1500 feet in length and 600 feet in width.

The claim runs from the location monument on which this notice is posted 1490 feet in a E'ly direction to the East end line and 10 feet in a W'ly direction to the West end line.

This Amended Notice is posted at a location monument on the centerline of the claim. The location monument is in Section 6, Township 7 South, Range 28 East, GSRB&M, Arizona. The location monument of the claim is located approximately 1,500 feet North and 1,510 feet East from the SE corner of Section 1, Township 7 South, Range 27 East, GSRB&M, Arizona.

The undersigned claims the ground as set forth on the attached USGS topographic map or sketch.

The claim has been monumented in accordance with State and Federal law.


The original location notice and earlier amended location notice(s), if any, are recorded in the Official Records of Graham County, Arizona, and filed with the Bureau of Land Management, Department of Interior, as follows:

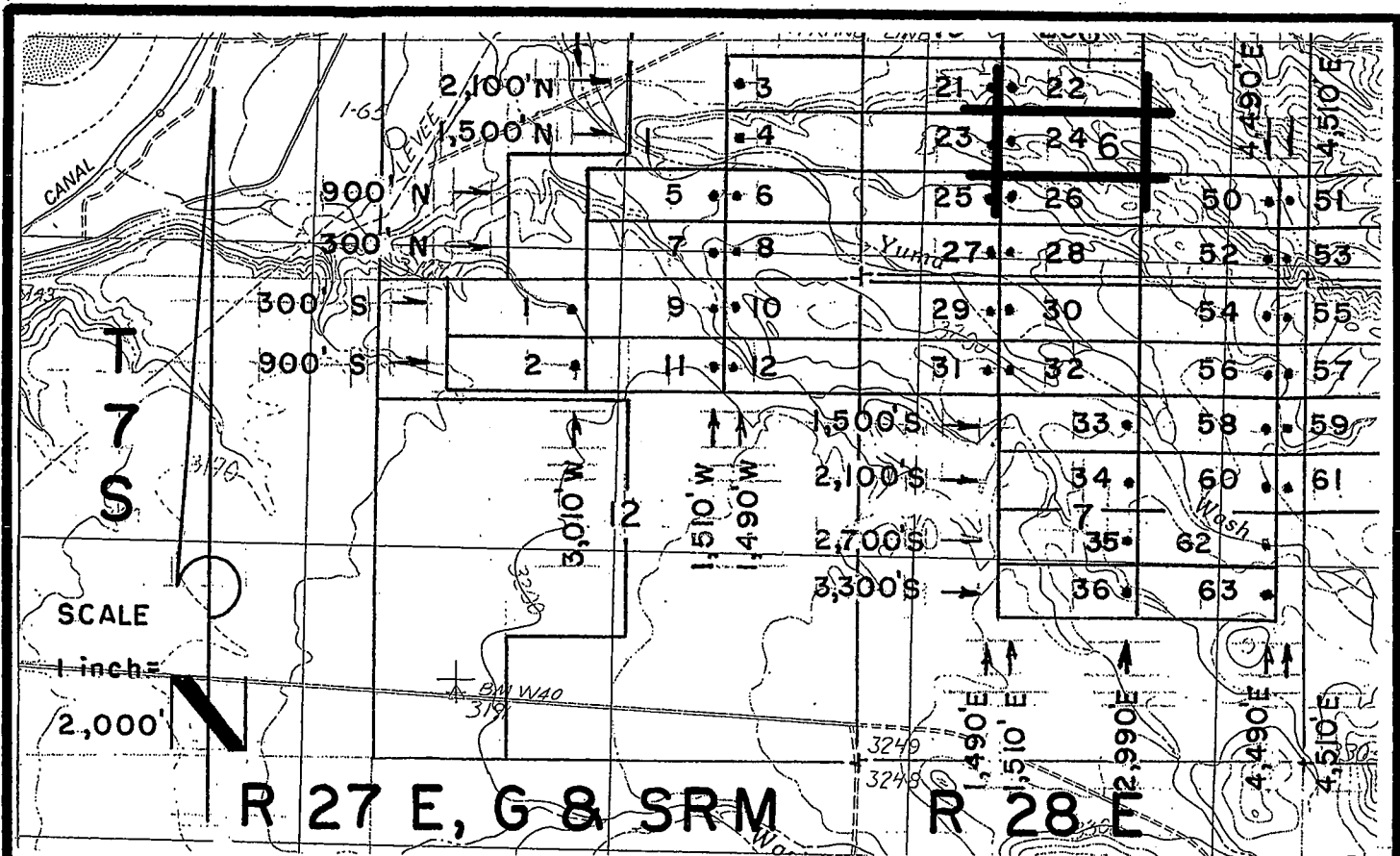
Original Location Notice/Amendments Recorded

<u>Claim Name</u>	<u>Date</u>	<u>Fee Number</u>	<u>BLM Serial Number</u>
JOSE <u>24</u>	February <u>4</u> , 2008	2008-0 <u>2986</u>	AMC 391 <u>600</u>

Hereby waiving no rights acquired under and by virtue of said original location, this amended location is made for the purpose of claiming federal minerals that were not included in the original location.

Dated on the 11th day of December, 2008.

By  (Agent)  
Michael J. Schaefer



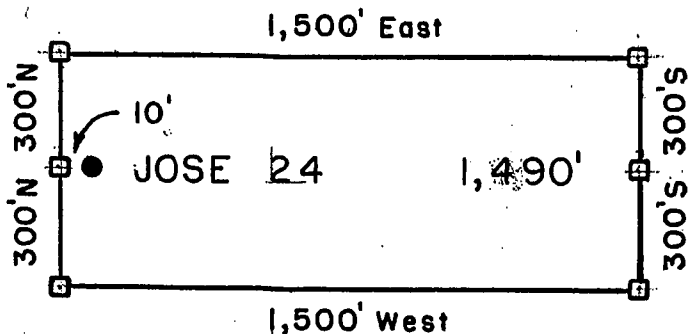
**JOSE 1-39, et al Lode Claims - Located February 4 - 16, 2008**

Graham County, AZ

All JOSE Location Monuments are tied to the SE Corner of Section 1, T 7 S - R 27 E, G & SRM, Graham County, AZ

All JOSE Lode Claims are 600' X 1,500' except JOSE 48, 49, 81 and 82, which are 300' X 1,500'.

RECEIVED  
 BLM AZ STATE OFFICE  
 2008 DEC 15 AM 11:51  
 PHOENIX, AZ



- = Location Monument
  - = Claim Corner/End Center Monument
- ALL MONUMENTS ARE SUBSTANTIAL POSTS, 4' ABOVE GROUND.

Millrock Alaska LLC  
 111 West 16 th Avenue  
 Bristol Bay Building, 3rd Floor  
 Anchorage, AK 99501

Attached To And  
 Made A Part Of  
 JOSE 24 1st Amendment  
 Page 2 Of 2



**ARIZONA NOTICE OF LOCATION  
(Lode Claim)**

NOTICE IS HEREBY GIVEN THAT MILLROCK ALASKA LLC, whose mailing address is 111 West 16<sup>th</sup> Avenue, Bristol Bay Building, 3<sup>rd</sup> Floor, Anchorage, AK 99501, by its undersigned agent, makes this location of the JOSE 24 lode mining claim, in the Unknown Mining District, Graham County, Arizona.

The general course of the claim is from East to West, and said claim is located within \_\_\_\_\_, \_\_\_\_\_, SW&SE quarter(s) of Section(s) 6, Township 7S, Range 28E, GSRB&M, Graham County, Arizona.

This claim is 1500 feet in length and 600 feet in width.

This Notice of Location is posted on the center line of the claim.

The claim runs from the location monument on which this notice is posted 1,490 feet in a E'ly direction to the East end line and 10 feet in a W'ly direction to the West end line. The claim boundaries are marked by six monuments, one at each corner and one at the center of each end line. The location monument on which this notice is posted is situated within Section 6, Township 7S, Range 28E, GSRB&M, Graham County, Arizona, and is approximately 1,500 feet North and 1,510 feet East from the SE corner of Section 1, Township 7S, Range 27E, GSRB&M, Graham County, Arizona.

The undersigned claims the ground as depicted on the map which is attached to a copy of this Notice of Location filed in the office of the County Recorder, Graham County, Safford, Arizona.

The claim has been monumented in accordance with State and Federal law. Corner and location monuments are substantial posts projecting at least four feet above the ground.

Located, dated, and posted on the ground this 4<sup>TH</sup> day of FEBRUARY, 2008.

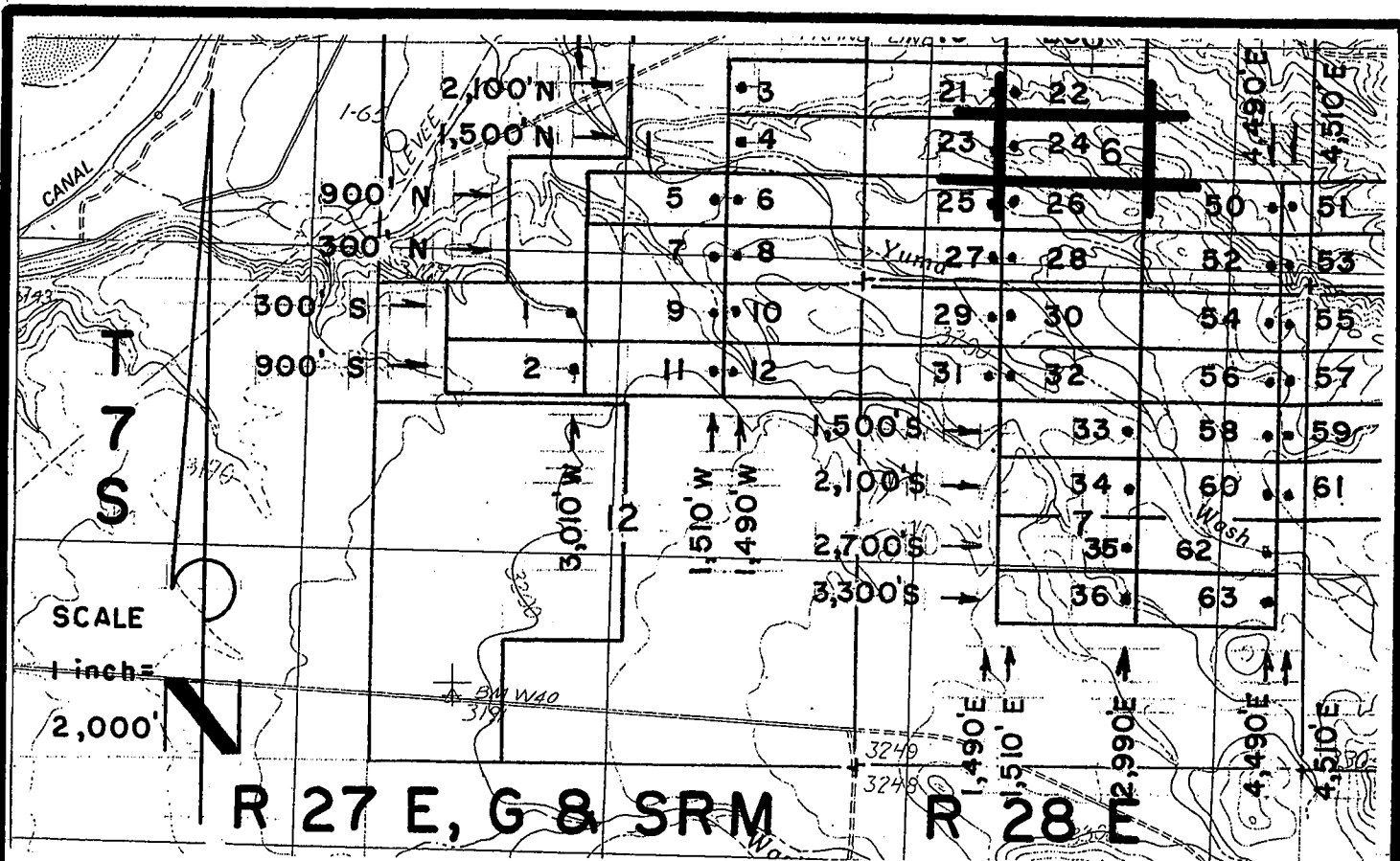
PHOENIX, ARIZONA  
2008 APR 28 A 9:19  
RECEIVED  
B.L.M. AZ STATE OFFICE

Millrock Alaska LLC (Owner)

By \_\_\_\_\_ (Agent)

Minex Exploration

AMC 391600

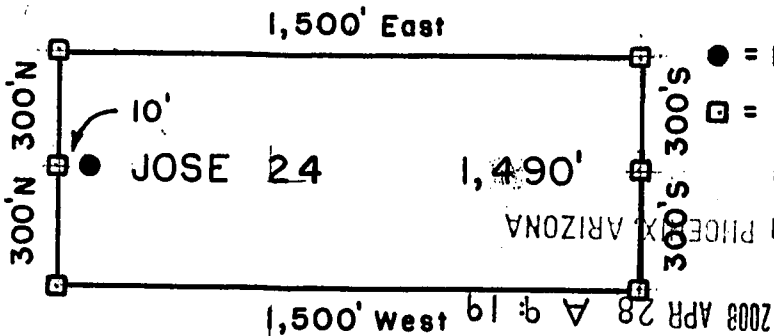


**JOSE 1-39, et al Lode Claims - Located February 4 - 16, 2008**

Graham County, AZ

All JOSE Location Monuments are tied to the SE Corner of Section 1, T 7 S - R 27 E, G & SRM, Graham County, AZ .

All JOSE Lode Claims are 600' X 1,500' except JOSE 48, 49, 81 and 82, which are 300' X 1,500'.



- = Location Monument
- = Claim Corner/End Center Monument
- ALL MONUMENTS ARE SUBSTANTIAL POSTS, 4' ABOVE GROUND.

Millrock Alaska LLC  
 111 West 16 th Avenue  
 Bristol Bay Building, 3rd Floor  
 Anchorage, AK 99501

RECEIVED  
 B.L.M. AZ STATE OFFICE

Attached To And  
 Made A Part Of  
 JOSE 24 Location Notice  
 Page 2 Of 2

AMU 391600



2008-02987

Page 1 of 2

Requested By: XPLORE, LLC

Wendy John, Graham County Recorder

04-25-2008 09:14 AM Recordings Fee \$13.00

**ARIZONA NOTICE OF LOCATION  
(Lode Claim)**

NOTICE IS HEREBY GIVEN THAT MILLROCK ALASKA LLC, whose mailing address is 111 West 16<sup>th</sup> Avenue, Bristol Bay Building, 3<sup>rd</sup> Floor, Anchorage, AK 99501, by its undersigned agent, makes this location of the JOSE 25 lode mining claim, in the Unknown Mining District, Graham County, Arizona.

The general course of the claim is from East to West, and said claim is located within \_\_\_\_\_, \_\_\_\_\_, SW, quarter(s) of Section(s) 6, Township 7S, Range 28E, GSRB&M, Graham County, Arizona.

This claim is 1500 feet in length and 600 feet in width.

This Notice of Location is posted on the center line of the claim.

The claim runs from the location monument on which this notice is posted 10 feet in a E'ly direction to the East end line and 1,490 feet in a W'ly direction to the West end line. The claim boundaries are marked by six monuments, one at each corner and one at the center of each end line. The location monument on which this notice is posted is situated within Section 6, Township 7S, Range 28E, GSRB&M, Graham County, Arizona, and is approximately 900 feet North and 1,490 feet East from the SE corner of Section 1, Township 7S, Range 27E, GSRB&M, Graham County, Arizona.

The undersigned claims the ground as depicted on the map which is attached to a copy of this Notice of Location filed in the office of the County Recorder, Graham County, Safford, Arizona.

The claim has been monumented in accordance with State and Federal law. Corner and location monuments are substantial posts projecting at least four feet above the ground.

Located, dated, and posted on the ground this 4<sup>TH</sup> day of FEBRUARY, 2008.

PHOENIX, ARIZONA

2008 APR 28 A 9:19

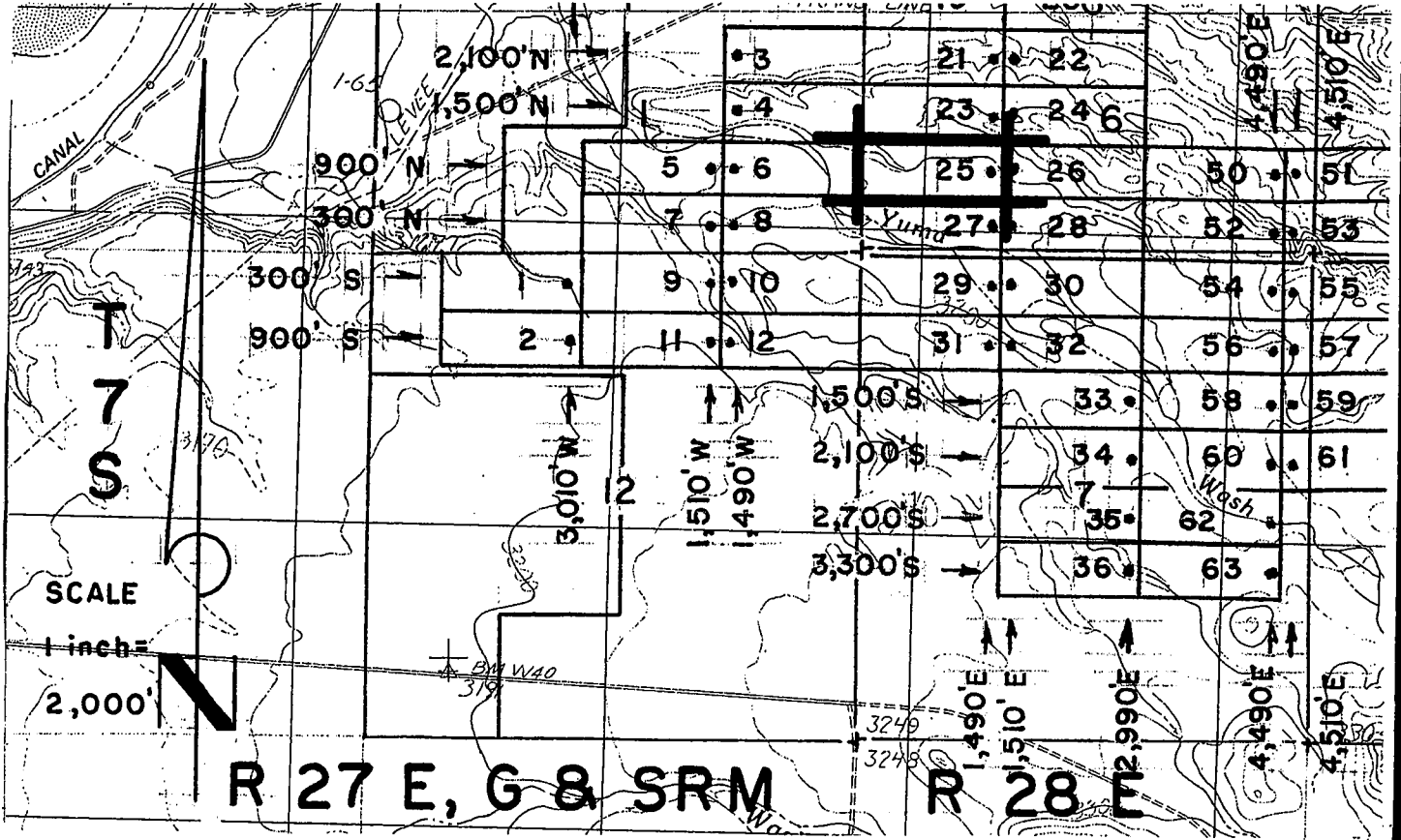
RECEIVED  
B.L.M. AZ STATE OFFICE

Millrock Alaska LLC (Owner)

By \_\_\_\_\_ (Agent)

Minex Exploration

AMC 391601

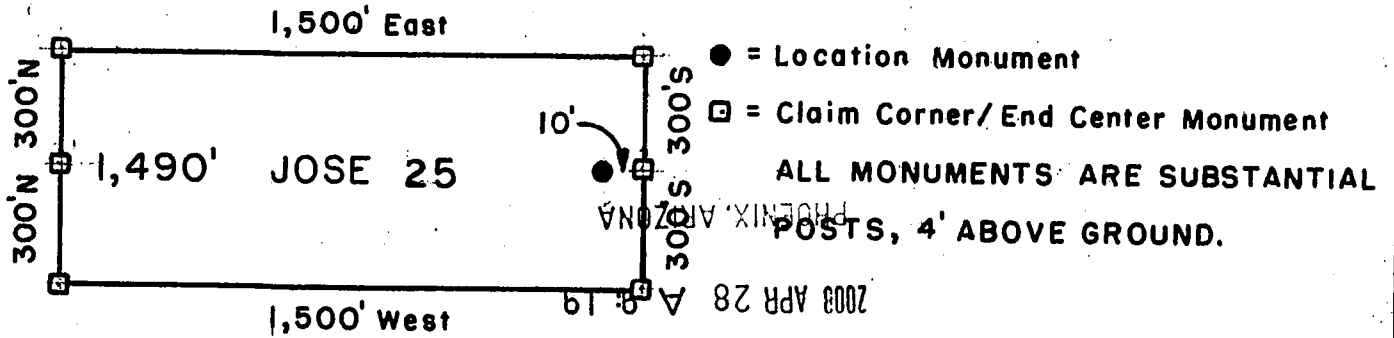


**JOSE 1-39, et al Lode Claims - Located February 4 - 16, 2008**

Graham County, AZ

All JOSE Location Monuments are tied to the SE Corner of Section 1, T 7 S - R 27 E, G & SRM, Graham County, AZ.

All JOSE Lode Claims are 600' X 1,500' except JOSE 48, 49, 81 and 82, which are 300' X 1,500'.




Millrock Alaska LLC  
 111 West 16 th Avenue  
 Bristol Bay Building, 3rd Floor  
 Anchorage, AK 99501

RECEIVED  
 AZ STATE OFFICE

Attached To And  
 Made A Part Of  
 JOSE 25 Location Notice  
 Page 2 Of 2

AND 391601





RECEIVED  
B.L.M. AZ STATE OFFICE  
2008 DEC 15 A 11: 51

PHOENIX, AZ  
ARIZONA AMENDED NOTICE OF LOCATION  
(Lode Claim)

NOTICE IS HEREBY GIVEN THAT Millrock Alaska LLC, whose mailing address is 111 W. 16<sup>th</sup> Avenue, Bristol Bay Bldg., 3<sup>rd</sup> Floor, Anchorage, AK 99501, by its undersigned agent, makes this amended location of the JOSE 26 lode mining claim, in the Unknown Mining District, Graham County, Arizona.

This claim was originally located on the 4<sup>th</sup> day of February, 2008. The general course of the claim is from East to West, and said claim is located within \_\_\_\_\_, \_\_\_\_\_, \_\_\_\_\_, SW & SE, quarter(s) of Section(s) 6, Township 7 South, Range 28 East, GSRB&M, Graham County, Arizona.

This claim is 1500 feet in length and 600 feet in width.

The claim runs from the location monument on which this notice is posted 1,490 feet in a E'ly direction to the East end line and 10 feet in a W'ly direction to the West end line.

This Amended Notice is posted at a location monument on the centerline of the claim. The location monument is in Section 6, Township 7 South, Range 28 East, GSRB&M, Arizona. The location monument of the claim is located approximately 900 feet North and 1,510 feet East from the SE corner of Section 1, Township 7 South, Range 27 East, GSRB&M, Arizona.

The undersigned claims the ground as set forth on the attached USGS topographic map or sketch.

The claim has been monumented in accordance with State and Federal law.

The original location notice and earlier amended location notice(s), if any, are recorded in the Official Records of Graham County, Arizona, and filed with the Bureau of Land Management, Department of Interior, as follows:

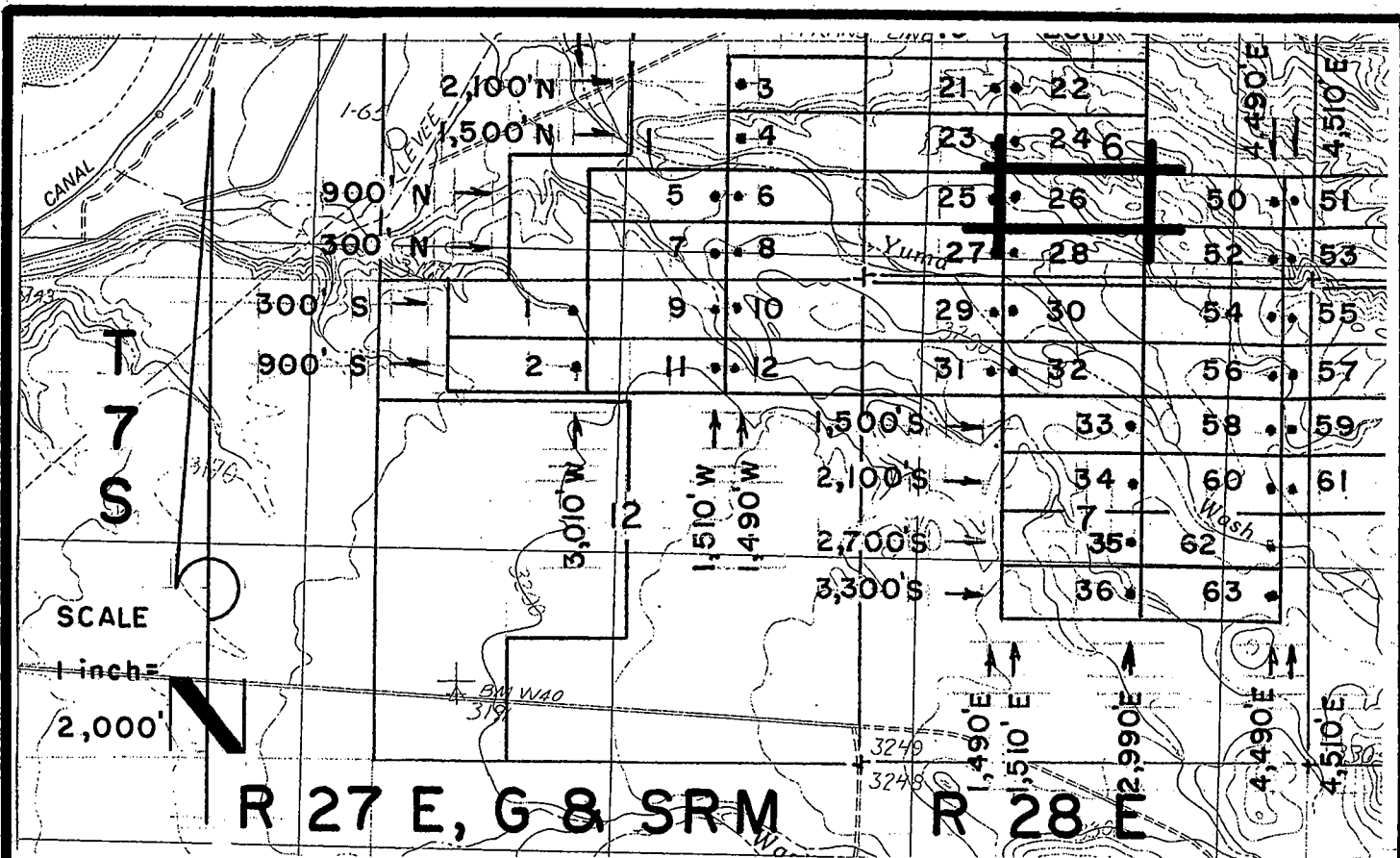
Original Location Notice/Amendments Recorded

<u>Claim Name</u>	<u>Date</u>	<u>Fee Number</u>	<u>BLM Serial Number</u>
JOSE <u>26</u>	February <u>4</u> , 2008	2008-0 <u>2988</u>	AMC 391 <u>602</u>

Hereby waiving no rights acquired under and by virtue of said original location, this amended location is made for the purpose of claiming federal minerals that were not included in the original location.

Dated on the 11th day of December, 2008.

By Michael J. Schaefer (Agent)  
Michael J. Schaefer



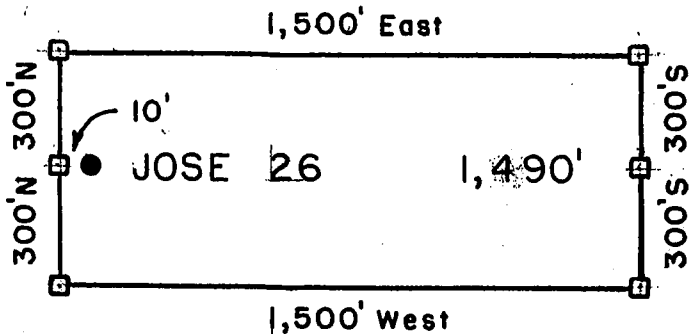
JOSE 1-39, et al Lode Claims - Located February 4 - 16, 2008

Graham County, AZ

All JOSE Location Monuments are tied to the SE Corner of Section 1, T 7 S - R 27 E, G & SRM, Graham County, AZ.

All JOSE Lode Claims are 600' X 1,500' except JOSE 48, 49, 81 and 82, which are 300' X 1,500'.

RECEIVED  
 BLM, NAD STATE OFFICE  
 2008 DEC 15 A 11:5  
 PHOENIX, AZ



- = Location Monument
  - = Claim Corner/End Center Monument
- ALL MONUMENTS ARE SUBSTANTIAL POSTS, 4' ABOVE GROUND.

Millrock Alaska LLC  
 111 West 16 th Avenue  
 Bristol Bay Building, 3rd Floor  
 Anchorage, AK 99501

Attached To And  
 Made A Part Of  
 JOSE 26 1st Amendment  
 Page 2 Of 2



**ARIZONA NOTICE OF LOCATION  
(Lode Claim)**

NOTICE IS HEREBY GIVEN THAT MILLROCK ALASKA LLC, whose mailing address is 111 West 16<sup>th</sup> Avenue, Bristol Bay Building, 3<sup>rd</sup> Floor, Anchorage, AK 99501, by its undersigned agent, makes this location of the JOSE 26 lode mining claim, in the Unknown Mining District, Graham County, Arizona.

The general course of the claim is from East to West, and said claim is located within \_\_\_\_\_, \_\_\_\_\_, SW & SE, quarter(s) of Section(s) 6, Township 7S, Range 28E, GSRB&M, Graham County, Arizona.

This claim is 1500 feet in length and 600 feet in width.

This Notice of Location is posted on the center line of the claim.

The claim runs from the location monument on which this notice is posted 1,490 feet in a E'ly direction to the East end line and 10 feet in a W'ly direction to the West end line. The claim boundaries are marked by six monuments, one at each corner and one at the center of each end line. The location monument on which this notice is posted is situated within Section 6, Township 7S, Range 28E, GSRB&M, Graham County, Arizona, and is approximately 900 feet North and 1,510 feet East from the SE corner of Section 1, Township 7S, Range 27E, GSRB&M, Graham County, Arizona.

The undersigned claims the ground as depicted on the map which is attached to a copy of this Notice of Location filed in the office of the County Recorder, Graham County, Safford, Arizona.

The claim has been monumented in accordance with State and Federal law. Corner and location monuments are substantial posts projecting at least four feet above the ground.

Located, dated, and posted on the ground this 4<sup>TH</sup> day of FEBRUARY, 2008.

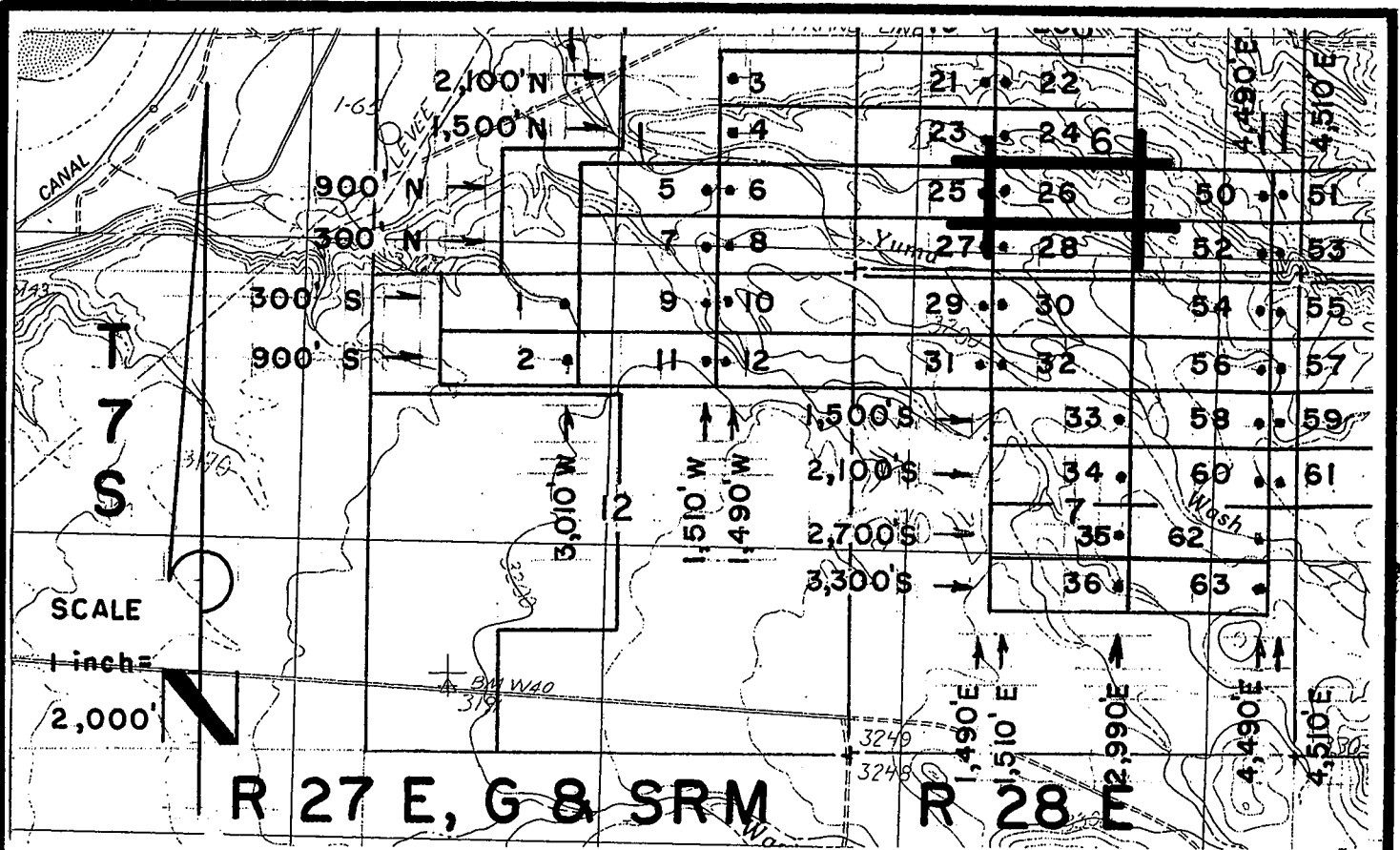
2008 APR 28 9:19

RECEIVED  
B.L.M. AZ STATE OFFICE

Millrock Alaska LLC (Owner)

By [Signature] (Agent)  
Minex Exploration

AMC 391602



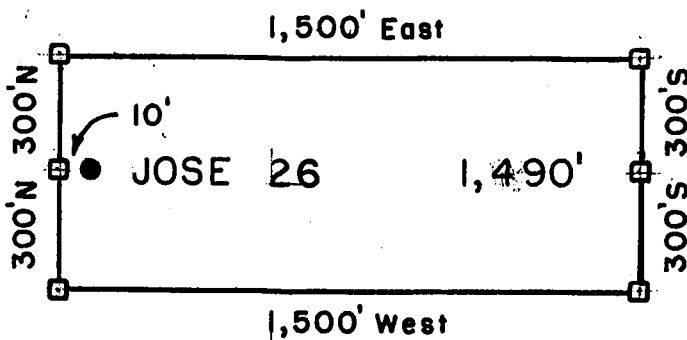
**JOSE 1-39, et al Lode Claims - Located February 4 - 16, 2008**

Graham County, AZ

All JOSE Location Monuments are tied to the SE Corner of Section 1, T 7 S - R 27 E, G & SRM, Graham County, AZ

All JOSE Lode Claims are 600' X 1,500' except JOSE 48, 49, 81 and 82, which are 300' X 1,500'.

RECEIVED  
 BLM. AZ STATE OFFICE  
 PHOENIX, ARIZONA  
 APR 28 9:20 AM '08



- = Location Monument
  - = Claim Corner/End Center Monument
- ALL MONUMENTS ARE SUBSTANTIAL POSTS, 4' ABOVE GROUND.

Millrock Alaska LLC  
 111 West 16 th Avenue  
 Bristol Bay Building, 3rd Floor  
 Anchorage, AK 99501

Attached To And  
 Made A Part Of  
 JOSE 26 Location Notice  
 Page 2 Of 2

AND 341602



**ARIZONA NOTICE OF LOCATION  
(Lode Claim)**

NOTICE IS HEREBY GIVEN THAT MILLROCK ALASKA LLC, whose mailing address is 111 West 16<sup>th</sup> Avenue, Bristol Bay Building, 3<sup>rd</sup> Floor, Anchorage, AK 99501, by its undersigned agent, makes this location of the JOSE 27 lode mining claim, in the Unknown Mining District, Graham County, Arizona.

The general course of the claim is from East to West, and said claim is located within \_\_\_\_\_, SW, NW, quarter(s) of Section(s) 6, 7, Township 7S, Range 28E, GSRB&M, Graham County, Arizona.

This claim is 1500 feet in length and 600 feet in width.

This Notice of Location is posted on the center line of the claim.

The claim runs from the location monument on which this notice is posted 10 feet in a E'ly direction to the East end line and 1,490 feet in a W'ly direction to the West end line. The claim boundaries are marked by six monuments, one at each corner and one at the center of each end line. The location monument on which this notice is posted is situated within Section 6, Township 7S, Range 28E, GSRB&M, Graham County, Arizona, and is approximately 300 feet North and 1,490 feet East from the SE corner of Section 1, Township 7S, Range 27E, GSRB&M, Graham County, Arizona.

The undersigned claims the ground as depicted on the map which is attached to a copy of this Notice of Location filed in the office of the County Recorder, Graham County, Safford, Arizona.

The claim has been monumented in accordance with State and Federal law. Corner and location monuments are substantial posts projecting at least four feet above the ground.

Located, dated, and posted on the ground this 4<sup>TH</sup> day of FEBRUARY, 2008.

PHOENIX, ARIZONA

2008 APR 28 A 9:20

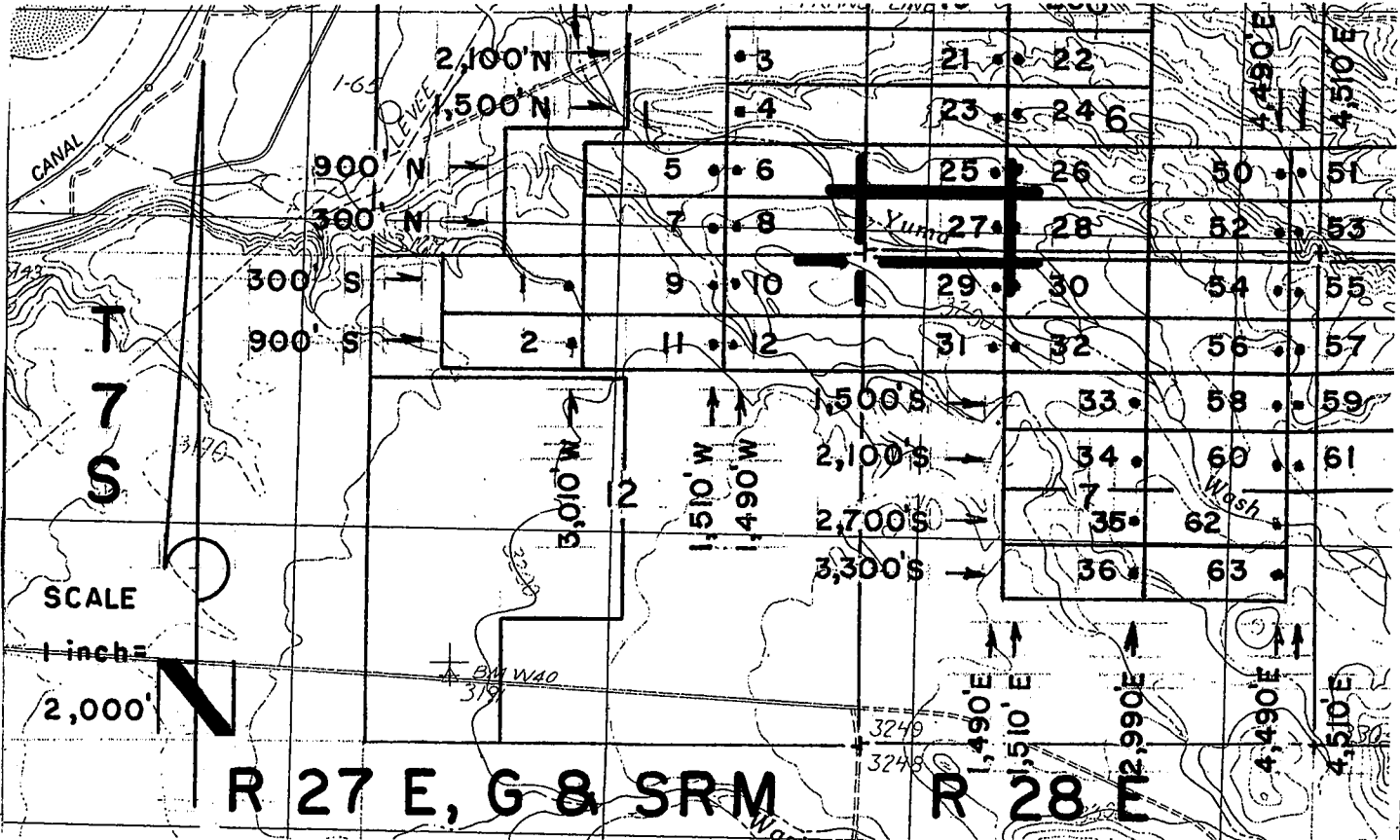
RECEIVED  
B.L.M. AZ STATE OFFICE

Millrock Alaska LLC (Owner)

By \_\_\_\_\_ (Agent)

Mirnex Exploration

AMC 391603

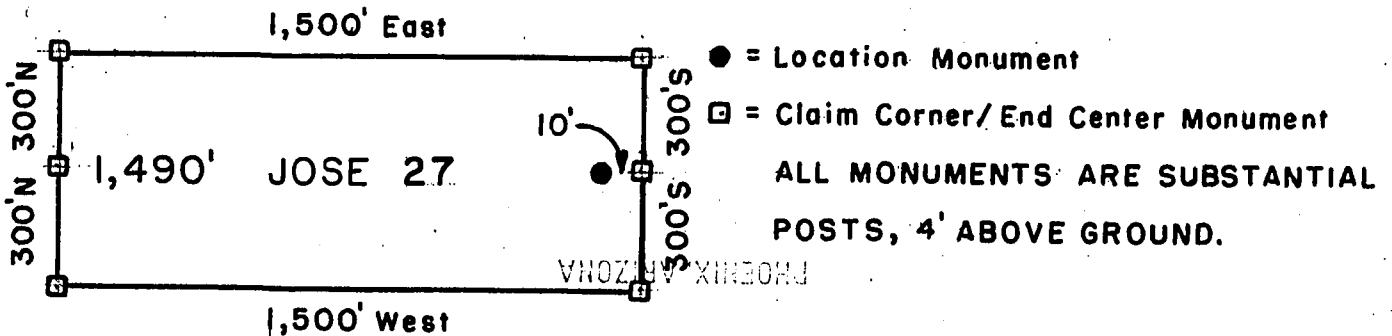


**JOSE 1-39, et al Lode Claims - Located February 4-16, 2008**

Graham County, AZ

All JOSE Location Monuments are tied to the SE Corner of Section 1, T 7 S - R 27 E, G & SRM, Graham County, AZ.

All JOSE Lode Claims are 600' X 1,500' except JOSE 48, 49, 81 and 82, which are 300' X 1,500'.



Millrock Alaska LLC  
 111 West 16 th Avenue  
 Bristol Bay Building, 3rd Floor  
 Anchorage, AK 99501

RECEIVED  
 M.L.M. AZ STATE OFFICE  
 APR 28 9 20

Attached To And  
 Made A Part Of  
 JOSE 27 Location Notice  
 Page 2 Of 2

AMB 391603



**ARIZONA NOTICE OF LOCATION  
(Lode Claim)**

NOTICE IS HEREBY GIVEN THAT MILLROCK ALASKA LLC, whose mailing address is 111 West 16<sup>th</sup> Avenue, Bristol Bay Building, 3<sup>rd</sup> Floor, Anchorage, AK 99501, by its undersigned agent, makes this location of the JOSE 28 lode mining claim, in the Unknown Mining District, Graham County, Arizona.

The general course of the claim is from East to West, and said claim is located within \_\_\_\_\_, SW&SE, NW&NE quarter(s) of Section(s) 6, 7, Township 7S, Range 28E, GSRB&M, Graham County, Arizona.

This claim is 1500 feet in length and 600 feet in width.

This Notice of Location is posted on the center line of the claim.

The claim runs from the location monument on which this notice is posted 1,490 feet in a E'ly direction to the East end line and 10 feet in a W'ly direction to the West end line. The claim boundaries are marked by six monuments, one at each corner and one at the center of each end line. The location monument on which this notice is posted is situated within Section 6, Township 7S, Range 28E, GSRB&M, Graham County, Arizona, and is approximately 300 feet North and 1,510 feet East from the SE corner of Section 1, Township 7S, Range 27E, GSRB&M, Graham County, Arizona.

The undersigned claims the ground as depicted on the map which is attached to a copy of this Notice of Location filed in the office of the County Recorder, Graham County, Safford, Arizona.

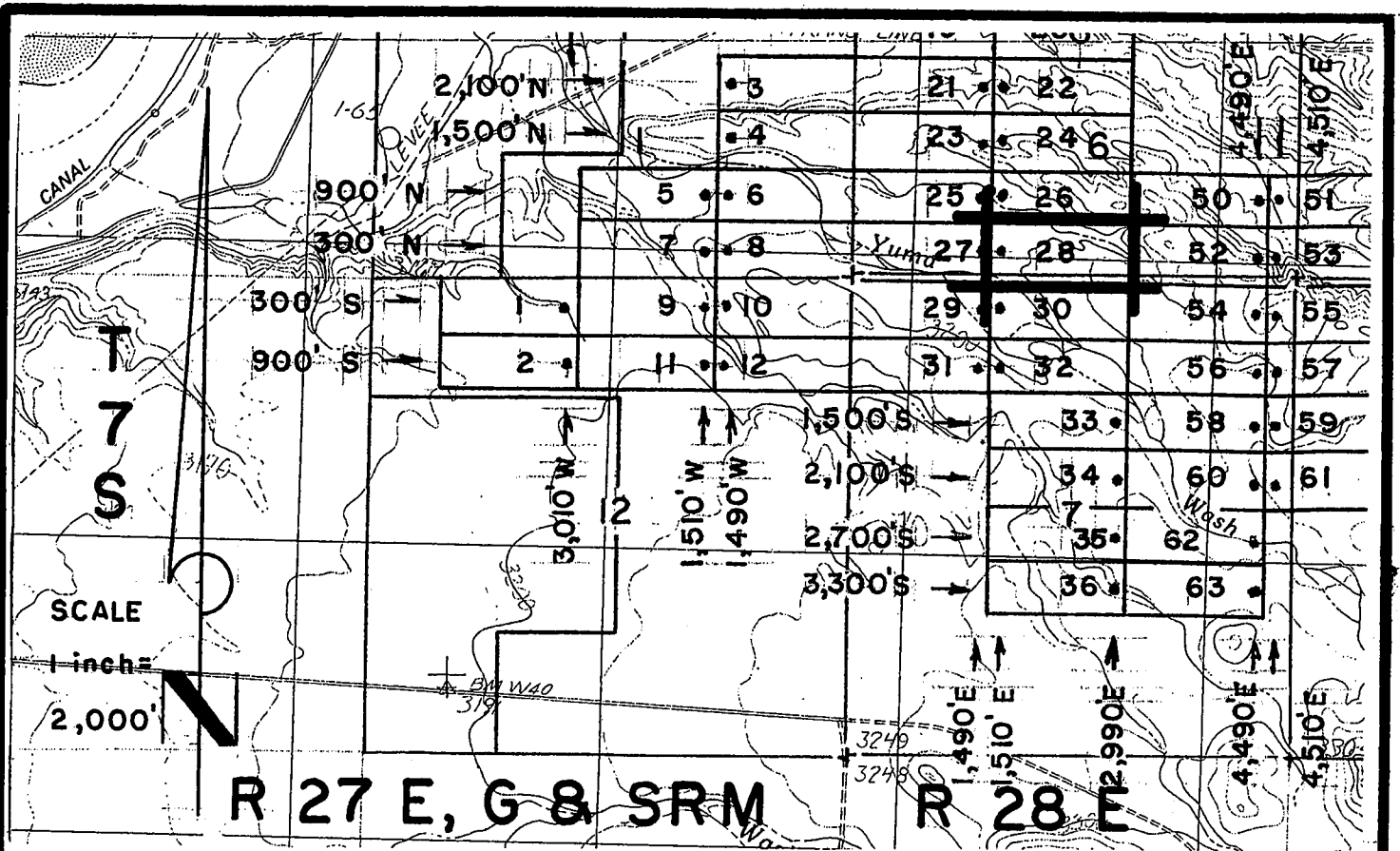
The claim has been monumented in accordance with State and Federal law. Corner and location monuments are substantial posts projecting at least four feet above the ground.

Located, dated, and posted on the ground this 4<sup>TH</sup> day of FEBRUARY, 2008.

RECEIVED  
B.L.M. AZ STATE OFFICE  
2008 APR 28 A 9:20  
PHOENIX, ARIZONA

Millrock/Alaska LLC (Owner)  
By [Signature] (Agent)  
Minex Exploration

AMC 391604

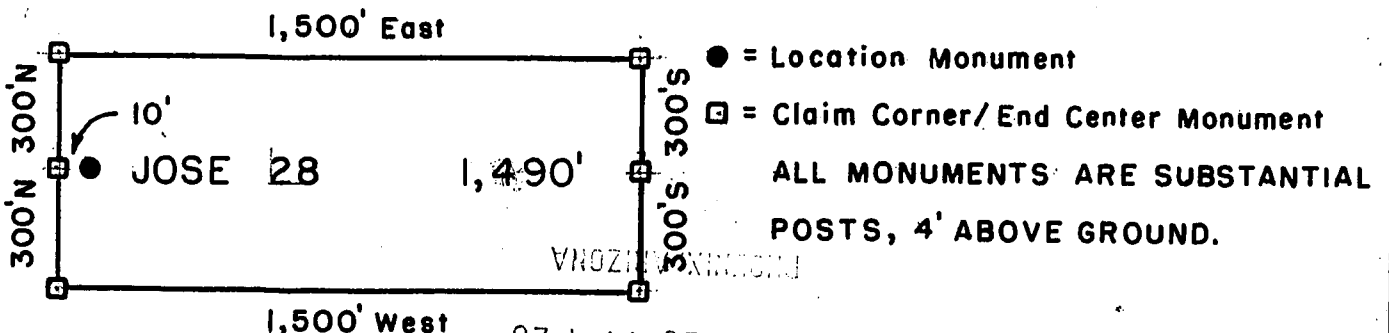


**JOSE 1-39, et al Lode Claims - Located February 4 - 16, 2008**

Graham County, AZ

All JOSE Location Monuments are tied to the SE Corner of Section 1, T 7 S - R 27 E, G & SRM, Graham County, AZ.

All JOSE Lode Claims are 600' X 1,500' except JOSE 48, 49, 81 and 82, which are 300' X 1,500'.



Millrock Alaska LLC  
 111 West 16 th Avenue  
 Bristol Bay Building, 3rd Floor  
 Anchorage, AK 99501

2008 APR 28 A 9:20

RECEIVED  
 M.L.M. AZ STATE OFFICE

Attached To And  
 Made A Part Of  
 JOSE 28 Location Notice  
 Page 2 Of 2

ANU 391604





2008-12791

Page 1 of 2

Requested By: XPLORE, LLC

Wendy John, Graham County Recorder

04-25-2008 09:14 AM Recording Fee \$13.00

**ARIZONA NOTICE OF LOCATION  
(Lode Claim)**

NOTICE IS HEREBY GIVEN THAT MILLROCK ALASKA LLC, whose mailing address is 111 West 16<sup>th</sup> Avenue, Bristol Bay Building, 3<sup>rd</sup> Floor, Anchorage, AK 99501, by its undersigned agent, makes this location of the JOSE 29 lode mining claim, in the Unknown Mining District, Graham County, Arizona.

The general course of the claim is from East to West, and said claim is located within \_\_\_\_\_, \_\_\_\_\_, NW, quarter(s) of Section(s) 7, Township 7S, Range 28E, GSRB&M, Graham County, Arizona.

This claim is 1500 feet in length and 600 feet in width.

This Notice of Location is posted on the center line of the claim.

The claim runs from the location monument on which this notice is posted 10 feet in a E'ly direction to the East end line and 1,490 feet in a W'ly direction to the West end line. The claim boundaries are marked by six monuments, one at each corner and one at the center of each end line. The location monument on which this notice is posted is situated within Section 7, Township 7S, Range 28E, GSRB&M, Graham County, Arizona, and is approximately 300 feet South and 1,490 feet East from the SE corner of Section 1, Township 7S, Range 27E, GSRB&M, Graham County, Arizona.

The undersigned claims the ground as depicted on the map which is attached to a copy of this Notice of Location filed in the office of the County Recorder, Graham County, Safford, Arizona.

The claim has been monumented in accordance with State and Federal law. Corner and location monuments are substantial posts projecting at least four feet above the ground.

Located, dated, and posted on the ground this 4<sup>th</sup> day of FEBRUARY, 2008.

PHOENIX, ARIZONA

2008 APR 28 A 9:20

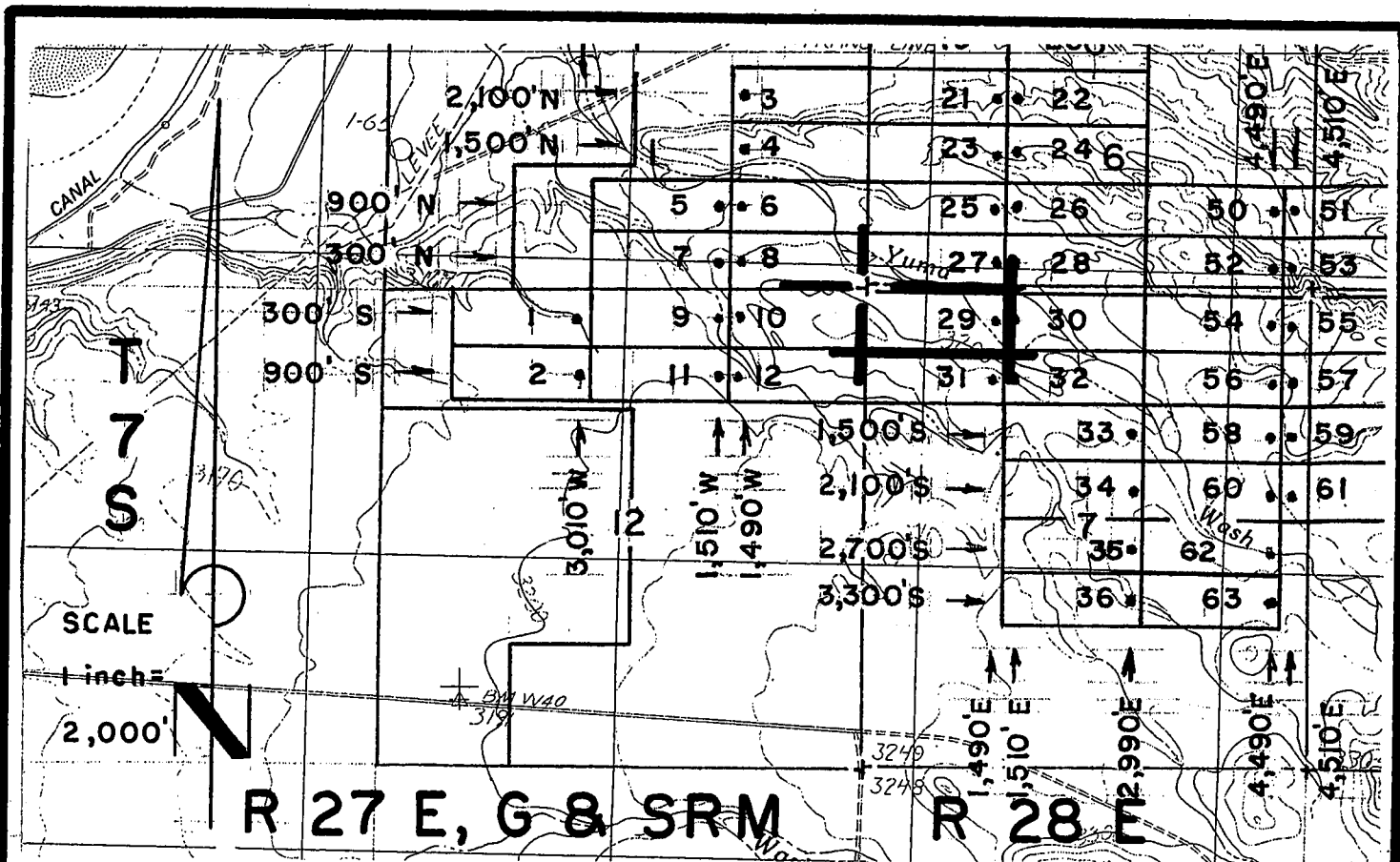
RECEIVED  
B.L.M. AZ STATE OFFICE

Millrock Alaska LLC (Owner)

By [Signature] (Agent)

Minex Exploration

AMC 391605

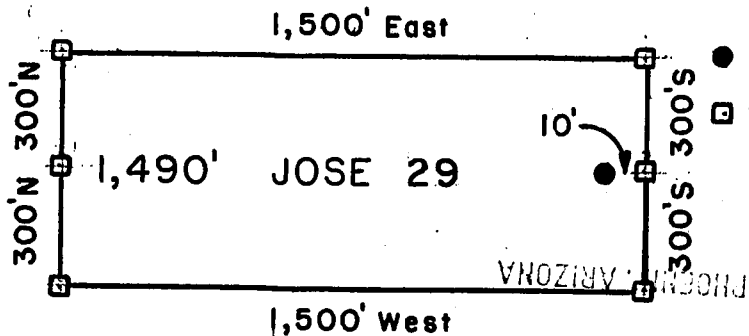


**JOSE 1-39, et al Lode Claims - Located February 4 - 16, 2008**

Graham County, AZ

All JOSE Location Monuments are tied to the SE Corner of Section 1, T 7 S - R 27 E, G & SRM, Graham County, AZ.

All JOSE Lode Claims are 600' X 1,500' except JOSE 48, 49, 81 and 82, which are 300' X 1,500'.



- = Location Monument
  - = Claim Corner/End Center Monument
- ALL MONUMENTS ARE SUBSTANTIAL POSTS, 4' ABOVE GROUND.

Millrock Alaska LLC  
 111 West 16th Avenue  
 Bristol Bay Building, 3rd Floor  
 Anchorage, AK 99501

RECEIVED  
 B.L.M. AZ STATE OFFICE  
 2008 APR 28 A 9:20

Attached To And  
 Made A Part Of  
 JOSE 29 Location Notice  
 Page 2 Of 2

APR 3 16 05



**ARIZONA NOTICE OF LOCATION  
(Lode Claim)**

NOTICE IS HEREBY GIVEN THAT MILLROCK ALASKA LLC, whose mailing address is 111 West 16<sup>th</sup> Avenue, Bristol Bay Building, 3<sup>rd</sup> Floor, Anchorage, AK 99501, by its undersigned agent, makes this location of the JOSE 30 lode mining claim, in the Unknown Mining District, Graham County, Arizona.

The general course of the claim is from East to West, and said claim is located within \_\_\_\_\_, \_\_\_\_\_, NW&NE, quarter(s) of Section(s) 7, Township 7S, Range 28E, GSRB&M, Graham County, Arizona.

This claim is 1500 feet in length and 600 feet in width.

This Notice of Location is posted on the center line of the claim.

The claim runs from the location monument on which this notice is posted 1,490 feet in a E'ly direction to the East end line and 10 feet in a W'ly direction to the West end line. The claim boundaries are marked by six monuments, one at each corner and one at the center of each end line. The location monument on which this notice is posted is situated within Section 7, Township 7S, Range 28E, GSRB&M, Graham County, Arizona, and is approximately 300 feet South and 1,510 feet East from the SE corner of Section 1, Township 7S, Range 27E, GSRB&M, Graham County, Arizona.

The undersigned claims the ground as depicted on the map which is attached to a copy of this Notice of Location filed in the office of the County Recorder, Graham County, Safford, Arizona.

The claim has been monumented in accordance with State and Federal law. Corner and location monuments are substantial posts projecting at least four feet above the ground.

Located, dated, and posted on the ground this 4<sup>TH</sup> day of FEBRUARY, 2008.

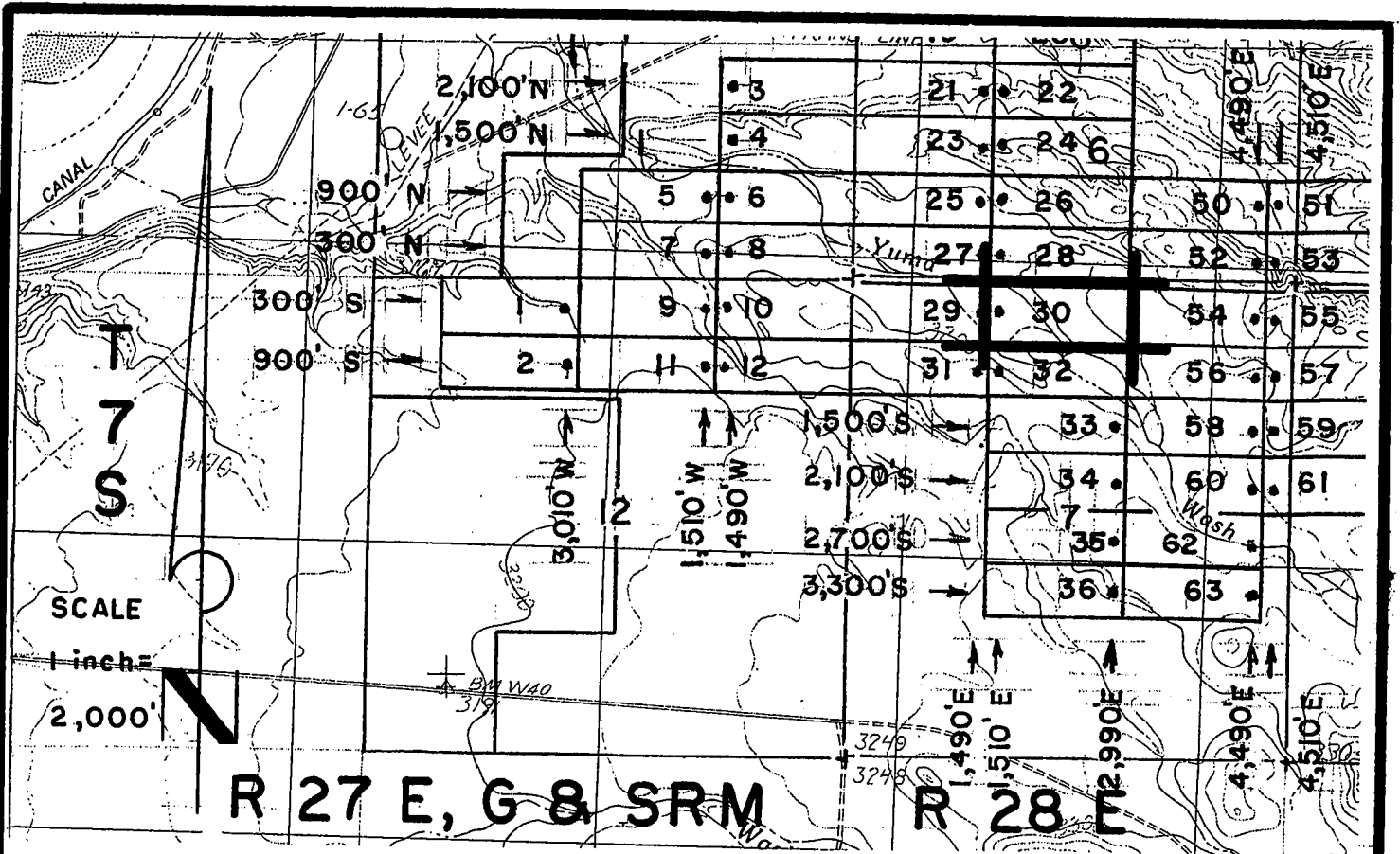
Millrock Alaska LLC (Owner)

By \_\_\_\_\_ (Agent)

Minex Exploration

AMC 391606

RECEIVED  
B.L.M. AZ STATE OFFICE  
2008 APR 28 A 9:20  
TUCSON, ARIZONA

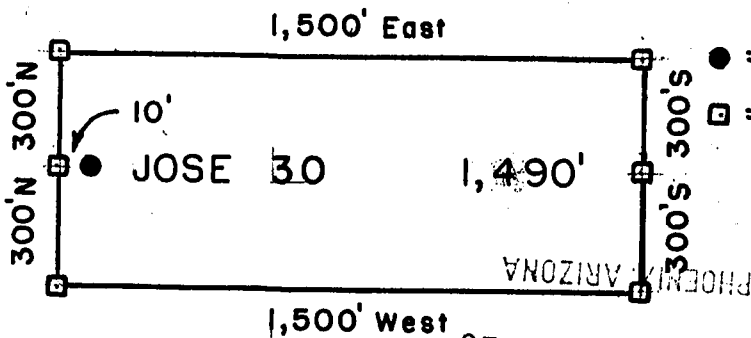


**JOSE 1-39, et al Lode Claims - Located February 4 - 16, 2008**

Graham County, AZ

All JOSE Location Monuments are tied to the SE Corner of Section 1, T 7 S - R 27 E, G & SRM, Graham County, AZ.

All JOSE Lode Claims are 600' X 1,500' except JOSE 48, 49, 81 and 82, which are 300' X 1,500'.



- = Location Monument
  - = Claim Corner/End Center Monument
- ALL MONUMENTS ARE SUBSTANTIAL POSTS, 4' ABOVE GROUND.

Millrock Alaska LLC

111 West 16 th Avenue

Bristol Bay Building, 3rd Floor

Anchorage, AK 99501

2008 APR 28 A 9:20

RECEIVED B.L.M. AZ STATE OFFICE

Attached To And

Made A Part Of

JOSE 30 Location Notice

Page 2 Of 2

AMU 341606



2008-02993  
Page 1 of 2  
Requested By: XPLORE, LLC  
Wendy John, Graham County Recorder  
04-25-2008 09:14 AM Recording Fee \$13.00

**ARIZONA NOTICE OF LOCATION  
(Lode Claim)**

NOTICE IS HEREBY GIVEN THAT MILLROCK ALASKA LLC, whose mailing address is 111 West 16<sup>th</sup> Avenue, Bristol Bay Building, 3<sup>rd</sup> Floor, Anchorage, AK 99501, by its undersigned agent, makes this location of the JOSE 31 lode mining claim, in the Unknown Mining District, Graham County, Arizona.

The general course of the claim is from East to West, and said claim is located within \_\_\_\_\_, \_\_\_\_\_, NW quarter(s) of Section(s) 7, Township 7S, Range 28E, GSRB&M, Graham County, Arizona.

This claim is 1500 feet in length and 600 feet in width.

This Notice of Location is posted on the center line of the claim.

The claim runs from the location monument on which this notice is posted 10 feet in a E'ly direction to the East end line and 1,490 feet in a W'ly direction to the West end line. The claim boundaries are marked by six monuments, one at each corner and one at the center of each end line. The location monument on which this notice is posted is situated within Section 7, Township 7S, Range 28E, GSRB&M, Graham County, Arizona, and is approximately 900 feet South and 1,490 feet East from the SE corner of Section 1, Township 7S, Range 27E, GSRB&M, Graham County, Arizona.

The undersigned claims the ground as depicted on the map which is attached to a copy of this Notice of Location filed in the office of the County Recorder, Graham County, Safford, Arizona.

The claim has been monumented in accordance with State and Federal law. Corner and location monuments are substantial posts projecting at least four feet above the ground.

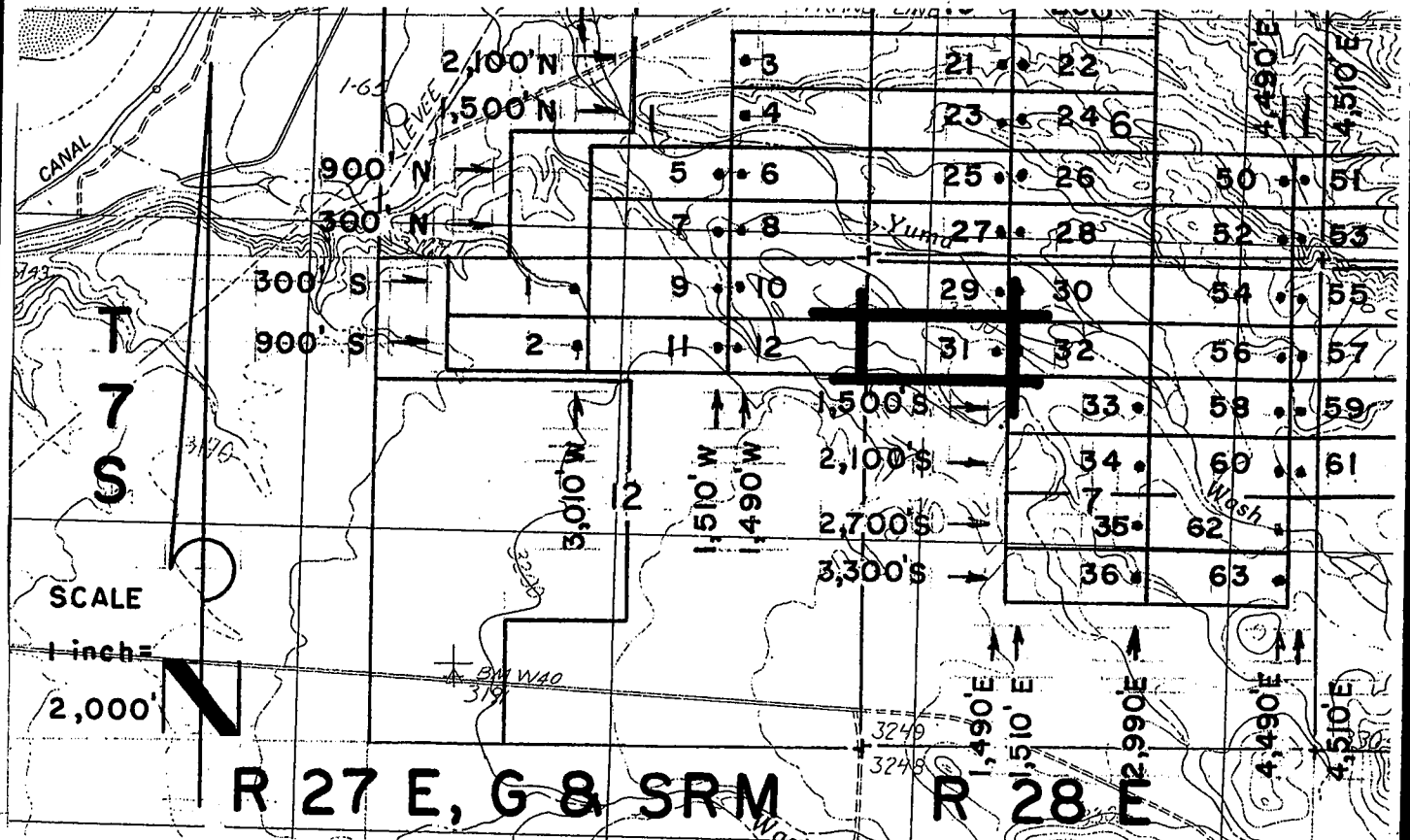
Located, dated, and posted on the ground this 4<sup>TH</sup> day of FEBRUARY, 2008.

Millrock Alaska LLC (Owner)

By [Signature] (Agent)

Minex Exploration

PHOENIX, ARIZONA  
2008 APR 28 A 9:20  
RECEIVED  
B.L.M. AZ STATE OFFICE

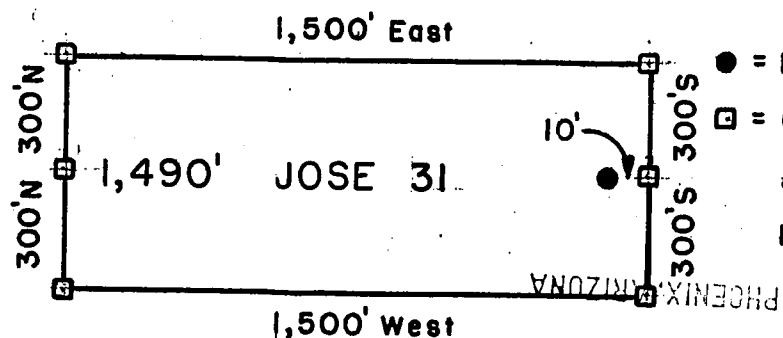


**JOSE 1-39, et al Lode Claims - Located February 4 - 16, 2008**

Graham County, AZ

All JOSE Location Monuments are tied to the SE Corner of Section 1, T 7 S - R 27 E, G & SRM, Graham County, AZ.

All JOSE Lode Claims are 600' X 1,500' except JOSE 48, 49, 81 and 82, which are 300' X 1,500'.



- = Location Monument
  - = Claim Corner/End Center Monument
- ALL MONUMENTS ARE SUBSTANTIAL POSTS, 4' ABOVE GROUND.

Millrock Alaska LLC  
 111 West 16 th Avenue  
 Bristol Bay Building, 3rd Floor  
 Anchorage, AK 99501

RECEIVED  
 B.L.M. AZ STATE OFFICE  
 2008 APR 28 A 9:20

Attached To And  
 Made A Part Of  
 JOSE 31 Location Notice  
 Page 2 Of 2

ANG 391607



2008-02994  
Page 1 of 2  
Requested By: XPLDRE, LLC  
Wendy John, Graham County Recorder  
04-25-2008 09:14 AM Recording Fee \$13.00

**ARIZONA NOTICE OF LOCATION  
(Lode Claim)**

NOTICE IS HEREBY GIVEN THAT MILLROCK ALASKA LLC, whose mailing address is 111 West 16<sup>th</sup> Avenue, Bristol Bay Building, 3<sup>rd</sup> Floor, Anchorage, AK 99501, by its undersigned agent, makes this location of the JOSE 32 lode mining claim, in the Unknown Mining District, Graham County, Arizona.

The general course of the claim is from East to West, and said claim is located within \_\_\_\_\_, \_\_\_\_\_, NW & NE quarter(s) of Section(s) 7, Township 7S, Range 28E, GSRB&M, Graham County, Arizona.

This claim is 1500 feet in length and 600 feet in width.

This Notice of Location is posted on the center line of the claim.

The claim runs from the location monument on which this notice is posted 1,490 feet in a E'ly direction to the East end line and 10 feet in a W'ly direction to the West end line. The claim boundaries are marked by six monuments, one at each corner and one at the center of each end line. The location monument on which this notice is posted is situated within Section 7, Township 7S, Range 28E, GSRB&M, Graham County, Arizona, and is approximately 900 feet South and 1,510 feet East from the SE corner of Section 1, Township 7S, Range 27E, GSRB&M, Graham County, Arizona.

The undersigned claims the ground as depicted on the map which is attached to a copy of this Notice of Location filed in the office of the County Recorder, Graham County, Safford, Arizona.

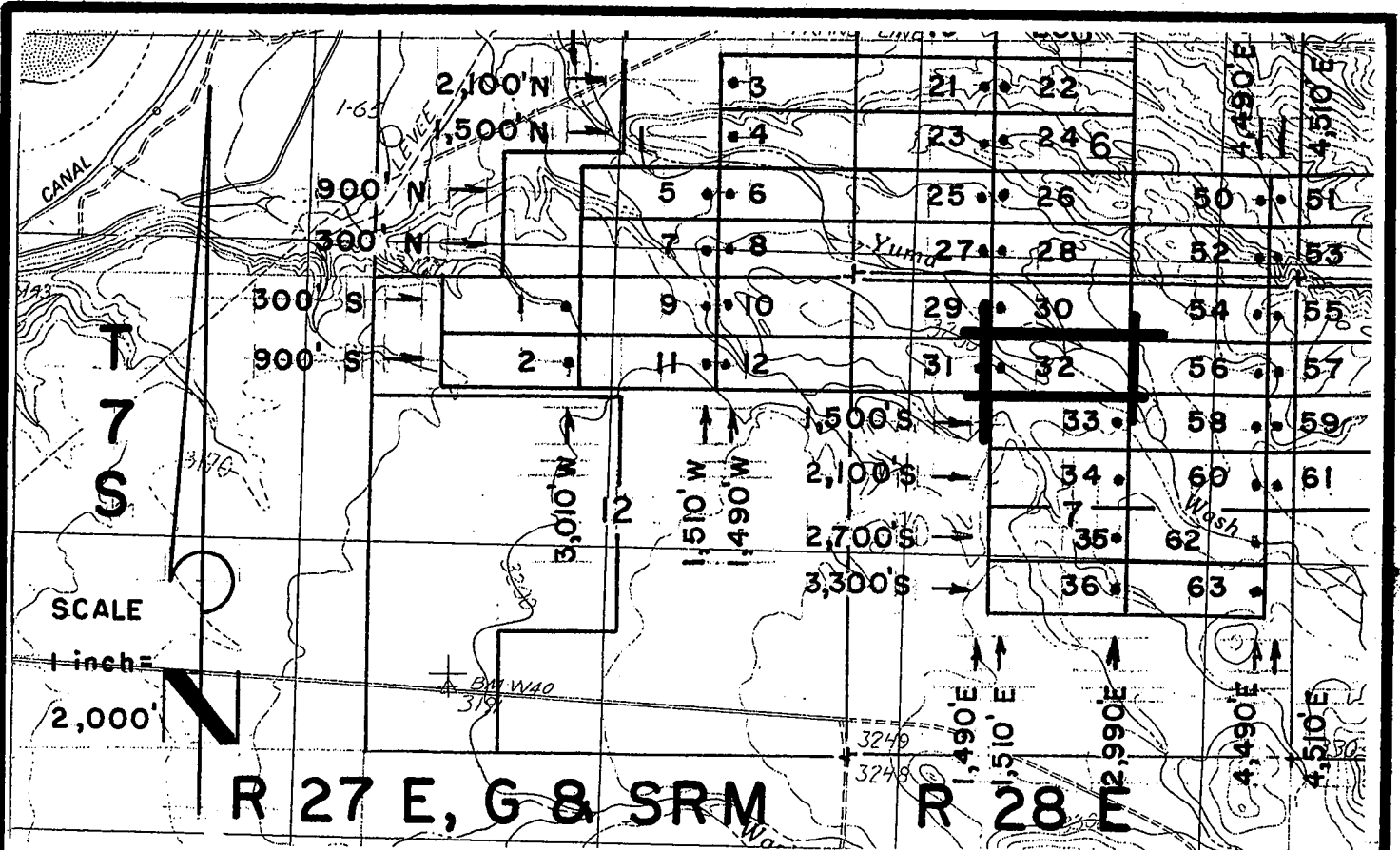
The claim has been monumented in accordance with State and Federal law. Corner and location monuments are substantial posts projecting at least four feet above the ground.

Located, dated, and posted on the ground this 4<sup>TH</sup> day of FEBRUARY, 2008.

PHOENIX, ARIZONA  
2008 APR 28 A 9:20  
RECEIVED  
B.L.M. AZ STATE OFFICE

Millrock Alaska LLC (Owner)  
By [Signature] (Agent)  
Minex Exploration

AMC 391608

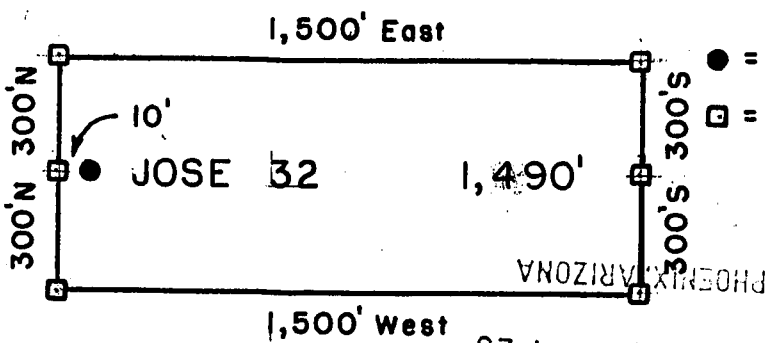


**JOSE 1-39, et al Lode Claims - Located February 4 - 16, 2008**

Graham County, AZ

All JOSE Location Monuments are tied to the SE Corner of Section 1, T 7 S - R 27 E, G & SRM, Graham County, AZ.

All JOSE Lode Claims are 600' X 1,500' except JOSE 48, 49, 81 and 82, which are 300' X 1,500'.



- = Location Monument
  - ◻ = Claim Corner/End Center Monument
- ALL MONUMENTS ARE SUBSTANTIAL POSTS, 4' ABOVE GROUND.

Millrock Alaska LLC  
 111 West 16 th Avenue  
 Bristol Bay Building, 3rd Floor  
 Anchorage, AK 99501

RECEIVED  
 B.L.M. AZ STATE OFFICE  
 APR 28 9 20 2008

Attached To And  
 Made A Part Of  
 JOSE 32 Location Notice  
 Page 2 Of 2

AMU 391608





2008-02995  
Page 1 of 2  
Requested By: XPLORE, LLC  
Wendy John, Graham County Recorder  
04-25-2008 09:14 AM Recordings Fee \$13.00

**ARIZONA NOTICE OF LOCATION  
(Lode Claim)**

NOTICE IS HEREBY GIVEN THAT MILLROCK ALASKA LLC, whose mailing address is 111 West 16<sup>th</sup> Avenue, Bristol Bay Building, 3<sup>rd</sup> Floor, Anchorage, AK 99501, by its undersigned agent, makes this location of the JOSE 33 lode mining claim, in the Unknown Mining District, Graham County, Arizona.

The general course of the claim is from East to West, and said claim is located within \_\_\_\_\_, \_\_\_\_\_, NW & NE quarter(s) of Section(s) 7, Township 7S, Range 28E, GSRB&M, Graham County, Arizona.

This claim is 1500 feet in length and 600 feet in width.

This Notice of Location is posted on the center line of the claim.

The claim runs from the location monument on which this notice is posted 10 feet in a E'y direction to the East end line and 1,490 feet in a W'y direction to the West end line. The claim boundaries are marked by six monuments, one at each corner and one at the center of each end line. The location monument on which this notice is posted is situated within Section 7, Township 7S, Range 28E, GSRB&M, Graham County, Arizona, and is approximately 1,500 feet South and 2,990 feet East from the SE corner of Section 1, Township 7S, Range 27E, GSRB&M, Graham County, Arizona.

The undersigned claims the ground as depicted on the map which is attached to a copy of this Notice of Location filed in the office of the County Recorder, Graham County, Safford, Arizona.

The claim has been monumented in accordance with State and Federal law. Corner and location monuments are substantial posts projecting at least four feet above the ground.

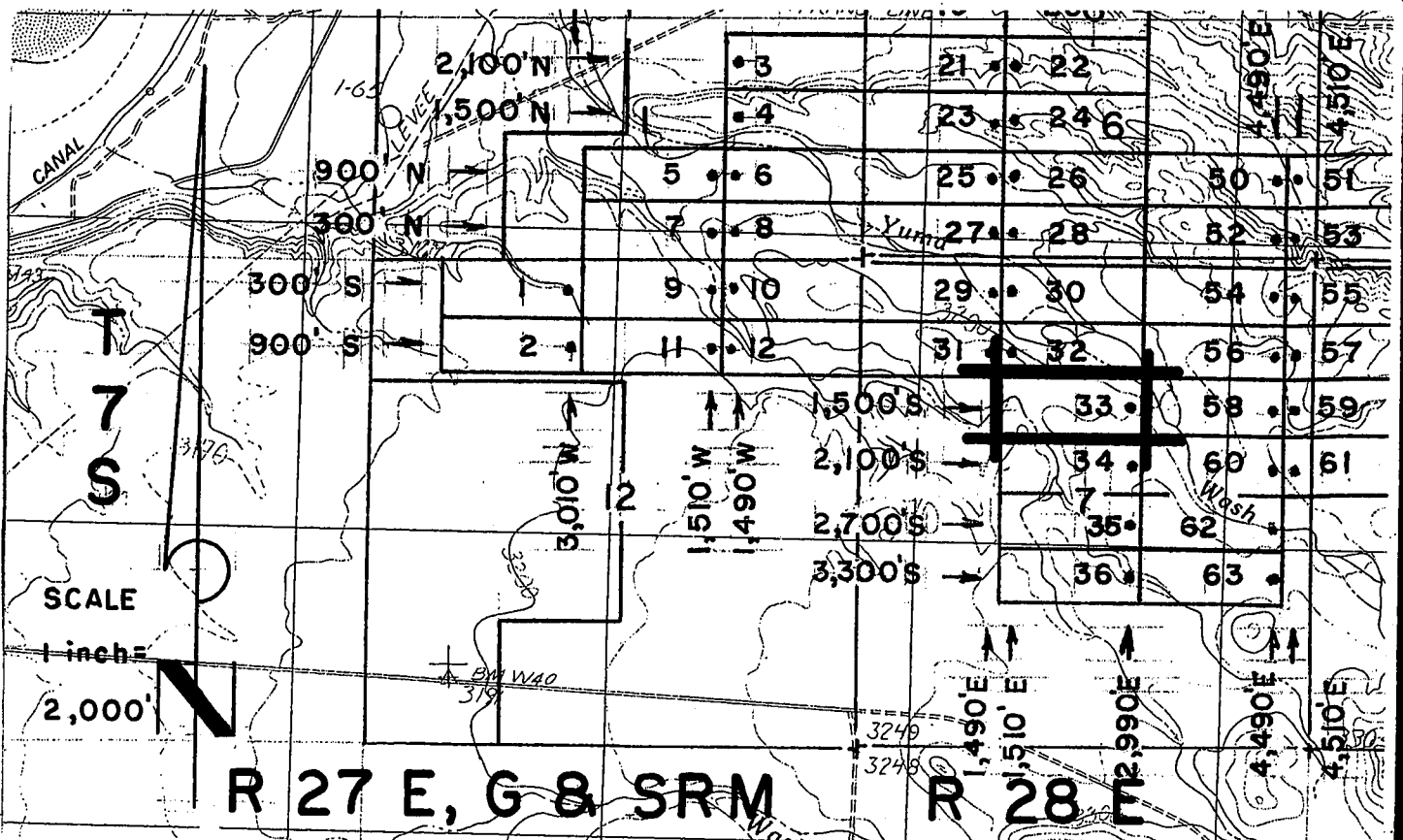
Located, dated, and posted on the ground this 6<sup>TH</sup> day of FEBRUARY, 2008.

RECEIVED  
B.L.M. AZ STATE OFFICE  
2008 APR 28 A 9:20  
MINEEX, ARIZONA

Millrock Alaska LLC (Owner)

By [Signature] (Agent)  
Minex Exploration

AMC 391609

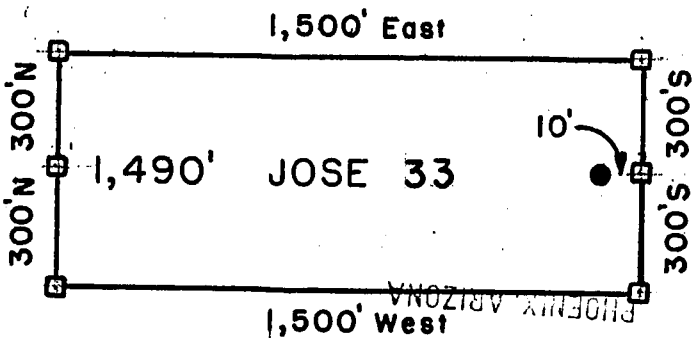


**JOSE 1-39, et al Lode Claims - Located February 4 - 16, 2008**

Graham County, AZ

All JOSE Location Monuments are tied to the SE Corner of Section 1, T 7 S - R 27 E, G & SRM, Graham County, AZ.

All JOSE Lode Claims are 600' X 1,500' except JOSE 48, 49, 81 and 82, which are 300' X 1,500'.



- = Location Monument
  - ◻ = Claim Corner/End Center Monument
- ALL MONUMENTS ARE SUBSTANTIAL POSTS, 4' ABOVE GROUND.

Millrock Alaska LLC  
 111 West 16th Avenue  
 Bristol Bay Building, 3rd Floor  
 Anchorage, AK 99501

B.L.M. AZ STATE OFFICE  
 2008 APR 28 9:27 AM

Attached To And  
 Made A Part Of  
 JOSE 33 Location Notice  
 Page 2 Of 2

AMD 391609



2008-02996  
Page 1 of 2  
Requested By: XPLORE, LLC  
Wendy John, Graham County Recorder  
04-25-2008 09:14 AM Recording Fee \$13.00

**ARIZONA NOTICE OF LOCATION  
(Lode Claim)**

NOTICE IS HEREBY GIVEN THAT MILLROCK ALASKA LLC, whose mailing address is 111 West 16<sup>th</sup> Avenue, Bristol Bay Building, 3<sup>rd</sup> Floor, Anchorage, AK 99501, by its undersigned agent, makes this location of the JOSE 34 lode mining claim, in the Unknown Mining District, Graham County, Arizona.

The general course of the claim is from East to West, and said claim is located within \_\_\_\_\_, \_\_\_\_\_, NW&NE quarter(s) of Section(s) 7, Township 7S, Range 28E, GSRB&M, Graham County, Arizona.

This claim is 1500 feet in length and 600 feet in width.

This Notice of Location is posted on the center line of the claim.

The claim runs from the location monument on which this notice is posted 10 feet in a E'ly direction to the East end line and 1,490 feet in a W'ly direction to the West end line. The claim boundaries are marked by six monuments, one at each corner and one at the center of each end line. The location monument on which this notice is posted is situated within Section 7, Township 7S, Range 28E, GSRB&M, Graham County, Arizona, and is approximately 2,100 feet South and 2,990 feet East from the SE corner of Section 1, Township 7S, Range 27E, GSRB&M, Graham County, Arizona.

The undersigned claims the ground as depicted on the map which is attached to a copy of this Notice of Location filed in the office of the County Recorder, Graham County, Safford, Arizona.

The claim has been monumented in accordance with State and Federal law. Corner and location monuments are substantial posts projecting at least four feet above the ground.

Located, dated, and posted on the ground this 6<sup>TH</sup> day of FEBRUARY, 2008.

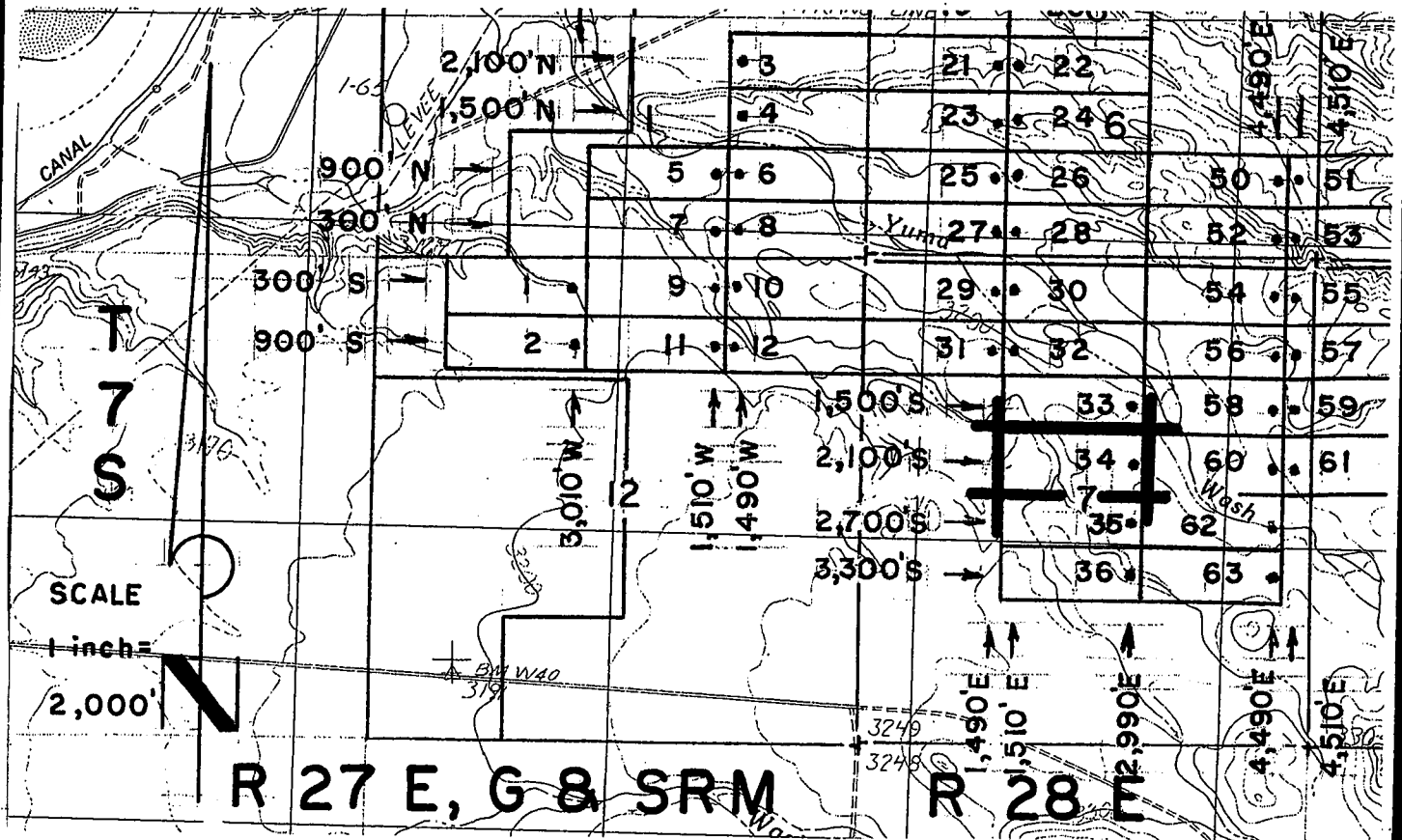
Millrock Alaska LLC (Owner)

By \_\_\_\_\_ (Agent)

Minex Exploration

AMC 391610

PHOENIX, ARIZONA  
2008 APR 28 A 9:20  
RECEIVED B.L.M. AZ STATE OFFICE  
RECEIVED B.L.M. AZ STATE OFFICE  
2008 APR 28 A 9:20  
PHOENIX, ARIZONA

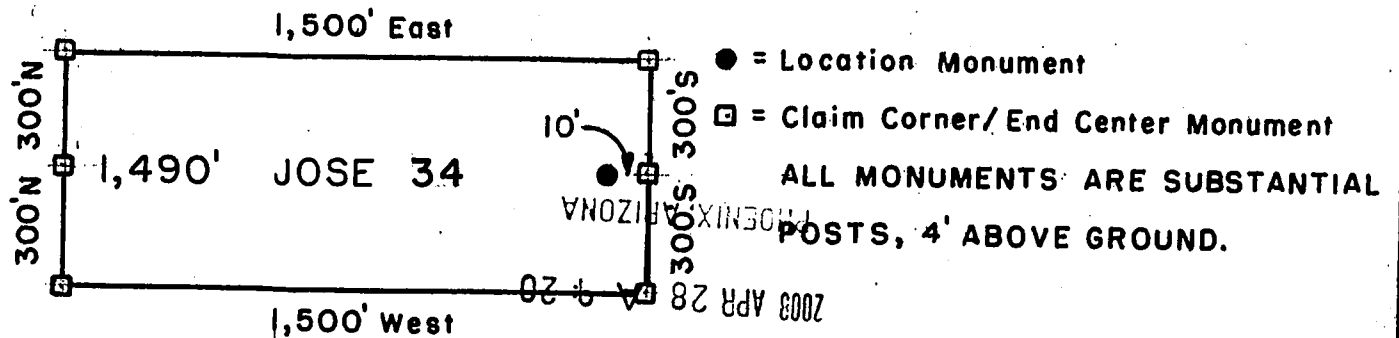


**JOSE 1-39, et al Lode Claims - Located February 4 - 16, 2008**

**Graham County, AZ**

All JOSE Location Monuments are tied to the SE Corner of Section 1, T 7 S - R 27 E, G & SRM, Graham County, AZ.

All JOSE Lode Claims are 600' X 1,500' except JOSE 48, 49, 81 and 82, which are 300' X 1,500'.



Millrock Alaska LLC  
 111 West 16 th Avenue  
 Bristol Bay Building, 3rd Floor  
 Anchorage, AK 99501

Attached To And  
 Made A Part Of  
 JOSE 34 Location Notice  
 Page 2 Of 2

AND 391610



**ARIZONA NOTICE OF LOCATION  
(Lode Claim)**

NOTICE IS HEREBY GIVEN THAT MILLROCK ALASKA LLC, whose mailing address is 111 West 16<sup>th</sup> Avenue, Bristol Bay Building, 3<sup>rd</sup> Floor, Anchorage, AK 99501, by its undersigned agent, makes this location of the JOSE 35 lode mining claim, in the Unknown Mining District, Graham County, Arizona.

The general course of the claim is from East to West, and said claim is located within \_\_\_\_\_, \_\_\_\_\_, <sup>NW, NE,</sup> SW, SE, quarter(s) of Section(s) 7, Township 7S, Range 28E, GSRB&M, Graham County, Arizona.

This claim is 1500 feet in length and 600 feet in width.

This Notice of Location is posted on the center line of the claim.

The claim runs from the location monument on which this notice is posted 10 feet in a E'ly direction to the East end line and 1,490 feet in a W'ly direction to the West end line. The claim boundaries are marked by six monuments, one at each corner and one at the center of each end line. The location monument on which this notice is posted is situated within Section 7, Township 7S, Range 28E, GSRB&M, Graham County, Arizona, and is approximately 2,700 feet South and 2,990 feet East from the SE corner of Section 1, Township 7S, Range 27E, GSRB&M, Graham County, Arizona.

The undersigned claims the ground as depicted on the map which is attached to a copy of this Notice of Location filed in the office of the County Recorder, Graham County, Safford, Arizona.

The claim has been monumented in accordance with State and Federal law. Corner and location monuments are substantial posts projecting at least four feet above the ground.

Located, dated, and posted on the ground this 6<sup>TH</sup> day of FEBRUARY, 2008.

PHOENIX, ARIZONA

2008 APR 28 A 9:20

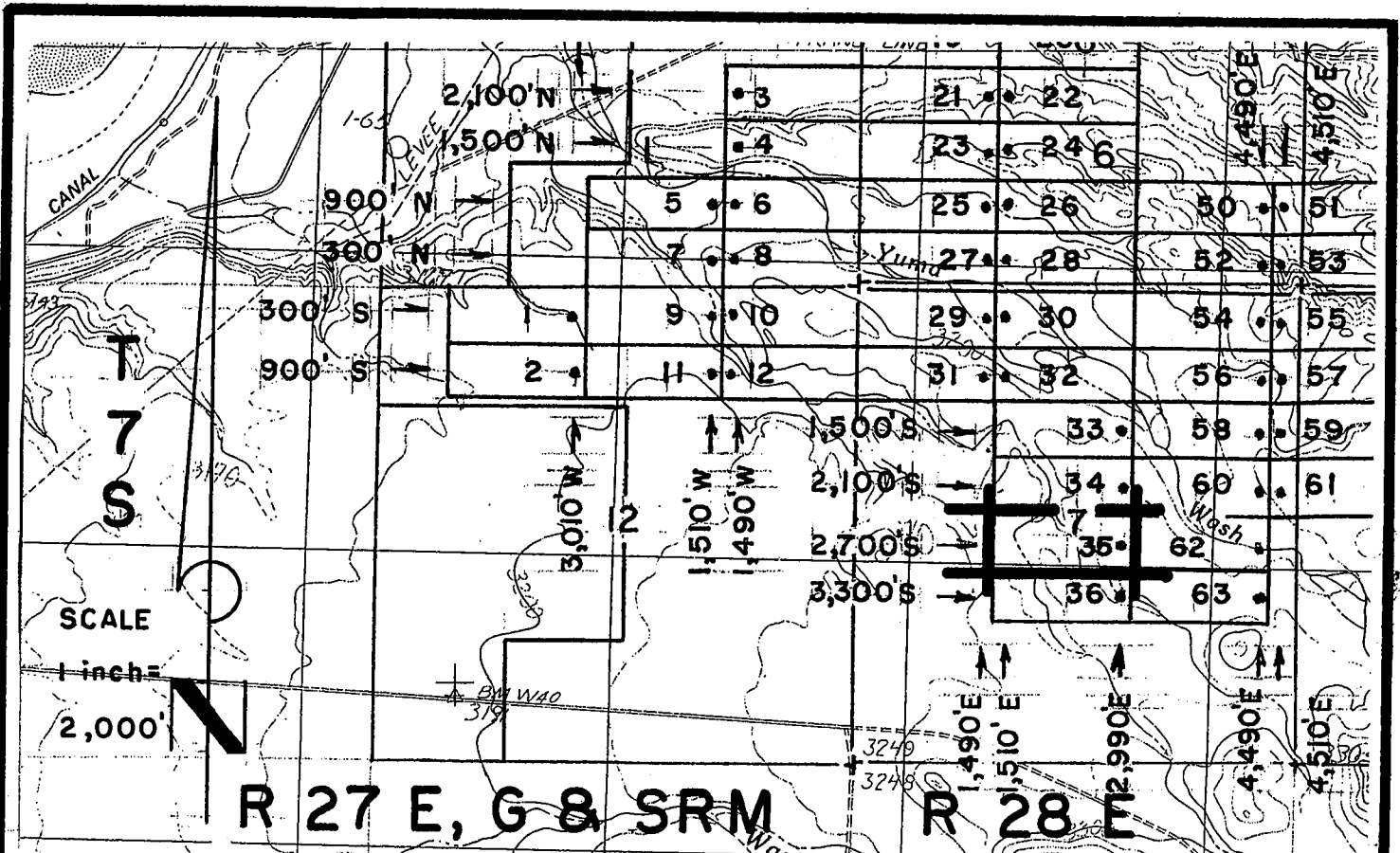
RECEIVED  
B.L.M. AZ STATE OFFICE

Millrock Alaska LLC (Owner)

By [Signature] (Agent)

Minex Exploration

AMC 391611

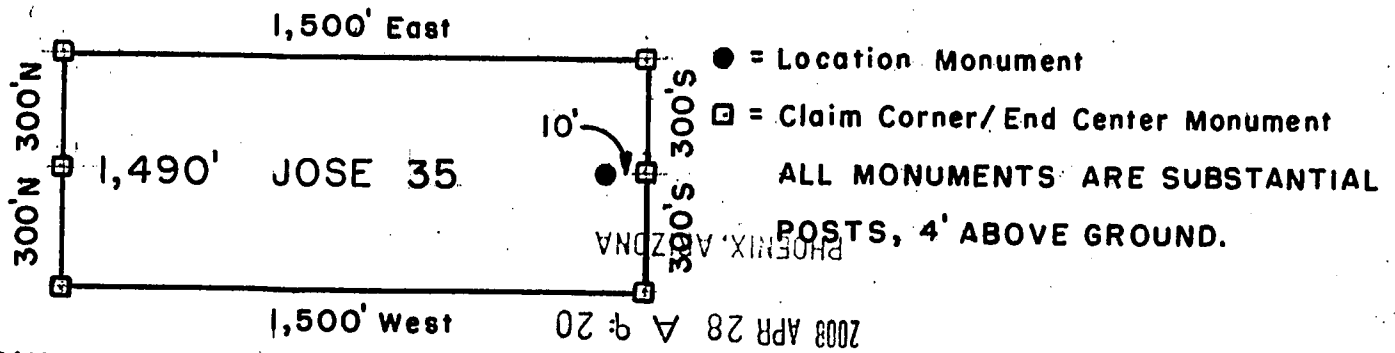


**JOSE 1-39, et al Lode Claims - Located February 4 - 16, 2008**

Graham County, AZ

All JOSE Location Monuments are tied to the SE Corner of Section 1, T 7 S - R 27 E, G & SRM, Graham County, AZ.

All JOSE Lode Claims are 600' X 1,500' except JOSE 48, 49, 81 and 82, which are 300' X 1,500'.



Millrock Alaska LLC  
 111 West 16 th Avenue  
 Bristol Bay Building, 3rd Floor  
 Anchorage, AK 99501

2008 APR 28 A 9 20  
 RECEIVED  
 B.L.M. AZ STATE OFFICE

Attached To And  
 Made A Part Of  
 JOSE 35 Location Notice  
 Page 2 Of 2

1101637



2008-02998

Page 1 of 2

Requested By: XPLORE, LLC

Wendy John, Graham County Recorder

04-25-2008 09:14 AM Recording Fee \$13.00



**ARIZONA NOTICE OF LOCATION  
(Lode Claim)**

NOTICE IS HEREBY GIVEN THAT MILLROCK ALASKA LLC, whose mailing address is 111 West 16<sup>th</sup> Avenue, Bristol Bay Building, 3<sup>rd</sup> Floor, Anchorage, AK 99501, by its undersigned agent, makes this location of the JOSE 36 lode mining claim, in the Unknown Mining District, Graham County, Arizona.

The general course of the claim is from East to West, and said claim is located within \_\_\_\_\_, \_\_\_\_\_, SW 4 SE, quarter(s) of Section(s) 7, Township 7S, Range 28E, GSRB&M, Graham County, Arizona.

This claim is 1500 feet in length and 600 feet in width.

This Notice of Location is posted on the center line of the claim.

The claim runs from the location monument on which this notice is posted 10 feet in a E'ly direction to the East end line and 1,490 feet in a W'ly direction to the West end line. The claim boundaries are marked by six monuments, one at each corner and one at the center of each end line. The location monument on which this notice is posted is situated within Section 7, Township 7S, Range 28E, GSRB&M, Graham County, Arizona, and is approximately 3,300 feet South and 2,990 feet East from the SE corner of Section 1, Township 7S, Range 27E, GSRB&M, Graham County, Arizona.

The undersigned claims the ground as depicted on the map which is attached to a copy of this Notice of Location filed in the office of the County Recorder, Graham County, Safford, Arizona.

The claim has been monumented in accordance with State and Federal law. Corner and location monuments are substantial posts projecting at least four feet above the ground.

Located, dated, and posted on the ground this 6<sup>th</sup> day of FEBRUARY, 2008.

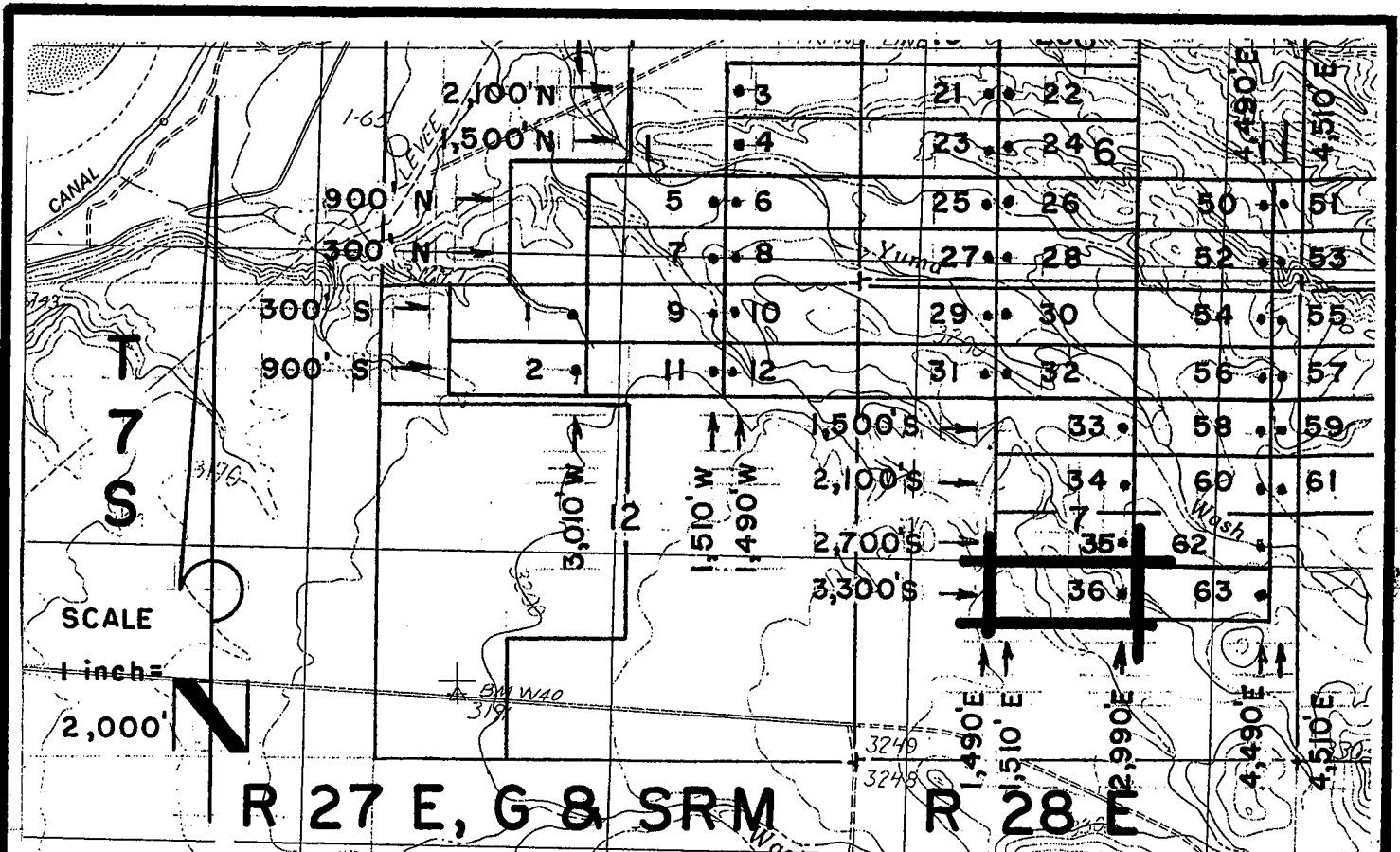
Millrock Alaska LLC (Owner)

By \_\_\_\_\_ (Agent)

Minex Exploration

AMC 391612

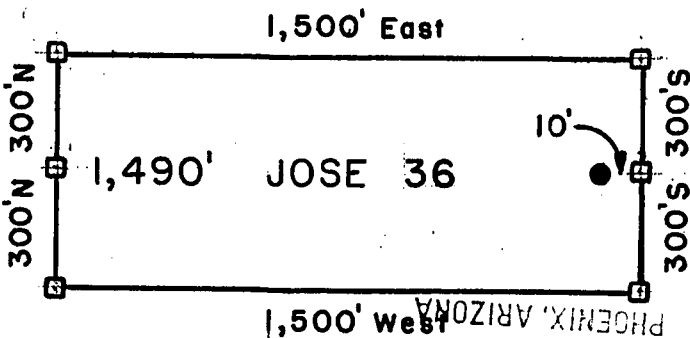
PHOENIX, ARIZONA  
2008 APR 28 A 9:20  
RECEIVED  
B.L.M. AZ STATE OFFICE



**JOSE 1-39, et al Lode Claims - Located February 4 - 16, 2008  
Graham County, AZ**

All JOSE Location Monuments are tied to the SE Corner of Section 1, T 7 S - R 27 E, G & SRM, Graham County, AZ.

All JOSE Lode Claims are 600' X 1,500' except JOSE 48, 49, 81 and 82, which are 300' X 1,500'.



- = Location Monument
  - = Claim Corner/End Center Monument
- ALL MONUMENTS ARE SUBSTANTIAL POSTS, 4' ABOVE GROUND.


Millrock Alaska LLC  
111 West 16th Avenue  
Bristol Bay Building, 3rd Floor  
Anchorage, AK 99501

RECEIVED  
B.L.M. AZ STATE OFFICE  
APR 28 9 20 2008

Attached To And  
Made A Part Of  
JOSE 36 Location Notice  
Page 2 Of 2

ANU 391612





**ARIZONA NOTICE OF LOCATION  
(Lode Claim)**

NOTICE IS HEREBY GIVEN THAT MILLROCK ALASKA LLC, whose mailing address is 111 West 16<sup>th</sup> Avenue, Bristol Bay Building, 3<sup>rd</sup> Floor, Anchorage, AK 99501, by its undersigned agent, makes this location of the JOSE 37 lode mining claim, in the Unknown Mining District, Graham County, Arizona.

The general course of the claim is from East to West, and said claim is located within \_\_\_\_\_, NE, NW, quarter(s) of Section(s) 31, 32, Township 6S, Range 28E, GSRB&M, Graham County, Arizona.

This claim is 1500 feet in length and 600 feet in width.

This Notice of Location is posted on the center line of the claim.

The claim runs from the location monument on which this notice is posted 1,490 feet in a E'ly direction to the East end line and 10 feet in a W'ly direction to the West end line. The claim boundaries are marked by six monuments, one at each corner and one at the center of each end line. The location monument on which this notice is posted is situated within Section 31, Township 6S, Range 28E, GSRB&M, Graham County, Arizona, and is approximately 8,100 feet North and 4,510 feet East from the SE corner of Section 1, Township 7S, Range 27E, GSRB&M, Graham County, Arizona.

The undersigned claims the ground as depicted on the map which is attached to a copy of this Notice of Location filed in the office of the County Recorder, Graham County, Safford, Arizona.

The claim has been monumented in accordance with State and Federal law. Corner and location monuments are substantial posts projecting at least four feet above the ground.

Located, dated, and posted on the ground this 16<sup>TH</sup> day of FEBRUARY, 2008.

PHOENIX, ARIZONA

2008 APR 28 A 9:20

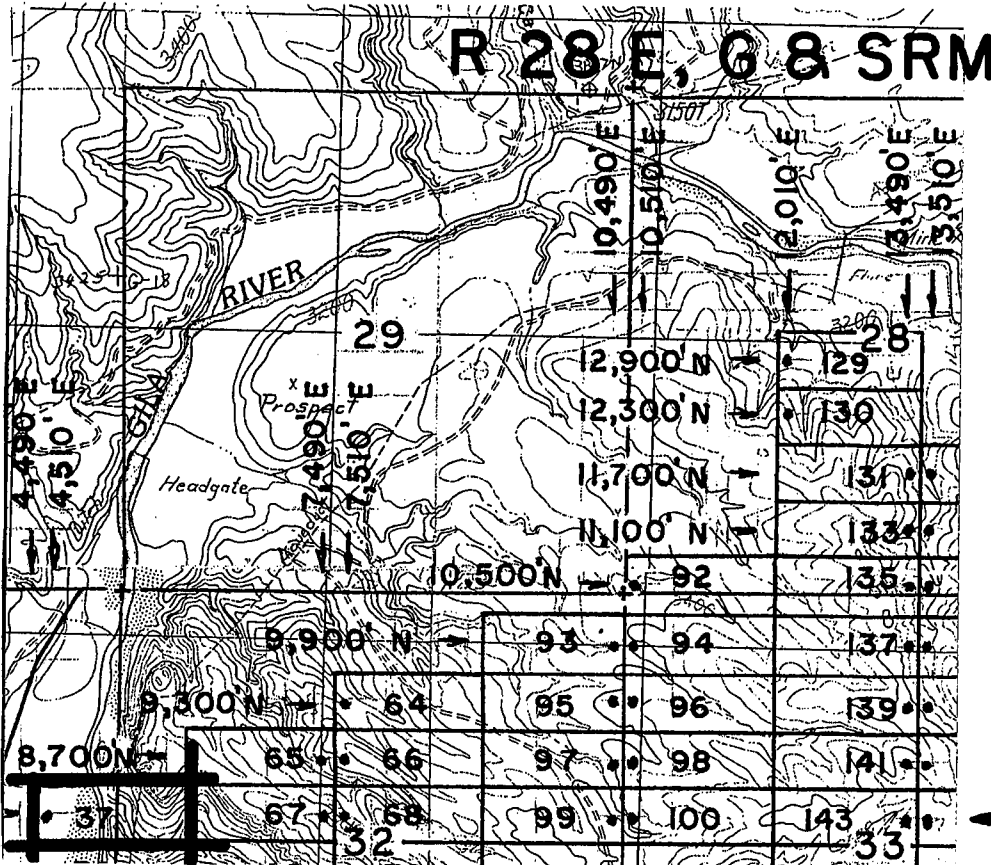
RECEIVED  
B.L.M. AZ STATE OFFICE

Millrock Alaska LLC (Owner)

By \_\_\_\_\_ (Agent)

Minex Exploration

AME 391613



T  
6  
S

SCALE

1 inch =  
2,000'

← 8,100' N

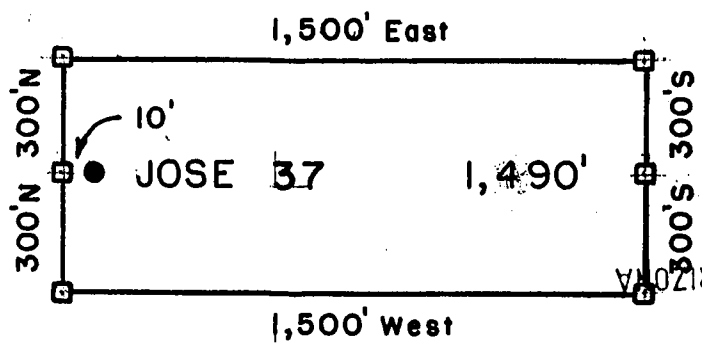


**JOSE 1-39, et al Lode Claims - Located February 4 - 16, 2008**

Graham County, AZ

All JOSE Location Monuments are tied to the SE Corner of Section 1, T 7 S - R 27 E, G & SRM, Graham County, AZ.

All JOSE Lode Claims are 600' X 1,500' except JOSE 48, 49, 81 and 82, which are 300' X 1,500'.



- = Location Monument
  - ◻ = Claim Corner/End Center Monument
- ALL MONUMENTS ARE SUBSTANTIAL POSTS, 4' ABOVE GROUND.

Millrock Alaska LLC  
 111 West 16 th Avenue  
 Bristol Bay Building, 3rd Floor  
 Anchorage, AK 99501

RECEIVED  
 PHOENIX, ARIZONA  
 APR 28 9 20

Attached To And  
 Made A Part Of  
 JOSE 37 Location Notice  
 Page 2 Of 2

AM 391613



**ARIZONA NOTICE OF LOCATION  
(Lode Claim)**

NOTICE IS HEREBY GIVEN THAT MILLROCK ALASKA LLC, whose mailing address is 111 West 16<sup>th</sup> Avenue, Bristol Bay Building, 3<sup>rd</sup> Floor, Anchorage, AK 99501, by its undersigned agent, makes this location of the JOSE 38 lode mining claim, in the Unknown Mining District, Graham County, Arizona.

The general course of the claim is from East to West, and said claim is located within \_\_\_\_\_, SE, SW quarter(s) of Section(s) 31, 32, Township 6S, Range 28E, GSRB&M, Graham County, Arizona.

This claim is 1500 feet in length and 600 feet in width.

This Notice of Location is posted on the center line of the claim.

The claim runs from the location monument on which this notice is posted 1,490 feet in a E'ly direction to the East end line and 10 feet in a W'ly direction to the West end line. The claim boundaries are marked by six monuments, one at each corner and one at the center of each end line. The location monument on which this notice is posted is situated within Section 31, Township 6S, Range 28E, GSRB&M, Graham County, Arizona, and is approximately 7,500 feet North and 4,510 feet East from the SE corner of Section 1, Township 7S, Range 27E, GSRB&M, Graham County, Arizona.

The undersigned claims the ground as depicted on the map which is attached to a copy of this Notice of Location filed in the office of the County Recorder, Graham County, Safford, Arizona.

The claim has been monumented in accordance with State and Federal law. Corner and location monuments are substantial posts projecting at least four feet above the ground.

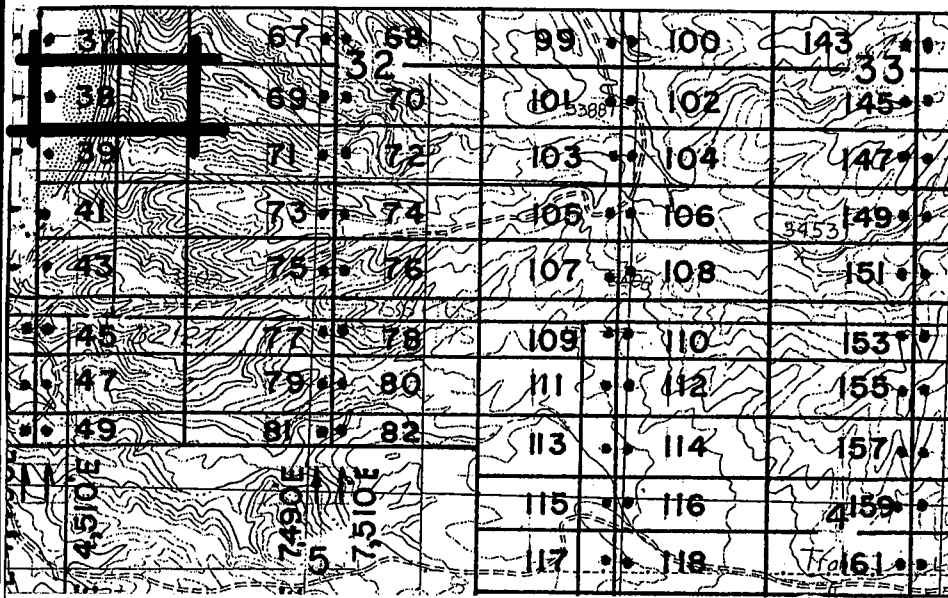
Located, dated, and posted on the ground this 16<sup>TH</sup> day of FEBRUARY, 2008.

PHOENIX, ARIZONA  
2008 APR 28 A 9:21  
RECEIVED  
B.L.M. AZ STATE OFFICE

Millrock Alaska LLC (Owner)

By \_\_\_\_\_ (Agent)  
Minex Exploration

AMC 391614



- ← 7,500' N
- ← 6,900' N
- ← 6,300' N
- ← 5,700' N
- ← 5,100' N
- ← 4,500' N
- ← 4,050' N
- ← 3,900' N
- ← 3,300' N

T  
6  
S  
T  
7  
S

10,490'E  
10,510'E  
13,490'E

SCALE  
1 inch =  
2,000'



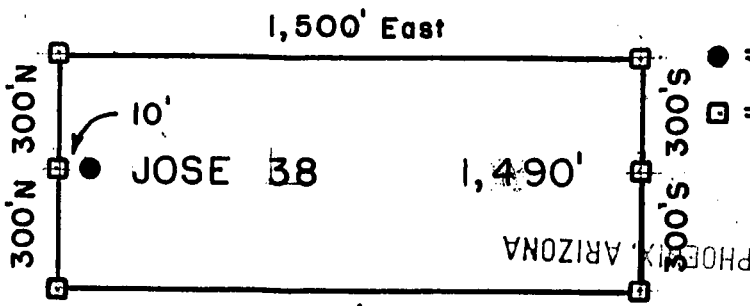
## R 28 E, G & SRM

JOSE 1-39, et al Lode Claims - Located February 4 - 16, 2008

Graham County, AZ

All JOSE Location Monuments are tied to the SE Corner of Section 1, T 7 S - R 27 E, G & SRM, Graham County, AZ.

All JOSE Lode Claims are 600' x 1,500' except JOSE 48, 49, 81 and 82, which are 300' x 1,500'.



- = Location Monument
  - = Claim Corner/End Center Monument
- ALL MONUMENTS ARE SUBSTANTIAL POSTS, 4' ABOVE GROUND.

2008 APR 28 9 21 AM '08

Millrock Alaska LLC  
111 West 16 th Avenue  
Bristol Bay Building, 3rd Floor  
Anchorage, AK 99501

RECEIVED B.L.M. AZ STATE OFFICE

Attached To And  
Made A Part Of  
JOSE 38 Location Notice  
Page 2 Of 2

AMG 391614



**ARIZONA NOTICE OF LOCATION  
(Lode Claim)**

NOTICE IS HEREBY GIVEN THAT MILLROCK ALASKA LLC, whose mailing address is 111 West 16<sup>th</sup> Avenue, Bristol Bay Building, 3<sup>rd</sup> Floor, Anchorage, AK 99501, by its undersigned agent, makes this location of the JOSE 39 lode mining claim, in the Unknown Mining District, Graham County, Arizona.

The general course of the claim is from East to West, and said claim is located within \_\_\_\_\_, SE, SW quarter(s) of Section(s) 31, 32, Township 6S, Range 28E, GSRB&M, Graham County, Arizona.

This claim is 1500 feet in length and 600 feet in width.

This Notice of Location is posted on the center line of the claim.

The claim runs from the location monument on which this notice is posted 1,490 feet in a E'ly direction to the East end line and 10 feet in a W'ly direction to the West end line. The claim boundaries are marked by six monuments, one at each corner and one at the center of each end line. The location monument on which this notice is posted is situated within Section 31, Township 6S, Range 28E, GSRB&M, Graham County, Arizona, and is approximately 6,900 feet North and 4,510 feet East from the SE corner of Section 1, Township 7S, Range 27E, GSRB&M, Graham County, Arizona.

The undersigned claims the ground as depicted on the map which is attached to a copy of this Notice of Location filed in the office of the County Recorder, Graham County, Safford, Arizona.

The claim has been monumented in accordance with State and Federal law. Corner and location monuments are substantial posts projecting at least four feet above the ground.

Located, dated, and posted on the ground this 16<sup>TH</sup> day of FEBRUARY, 2008.

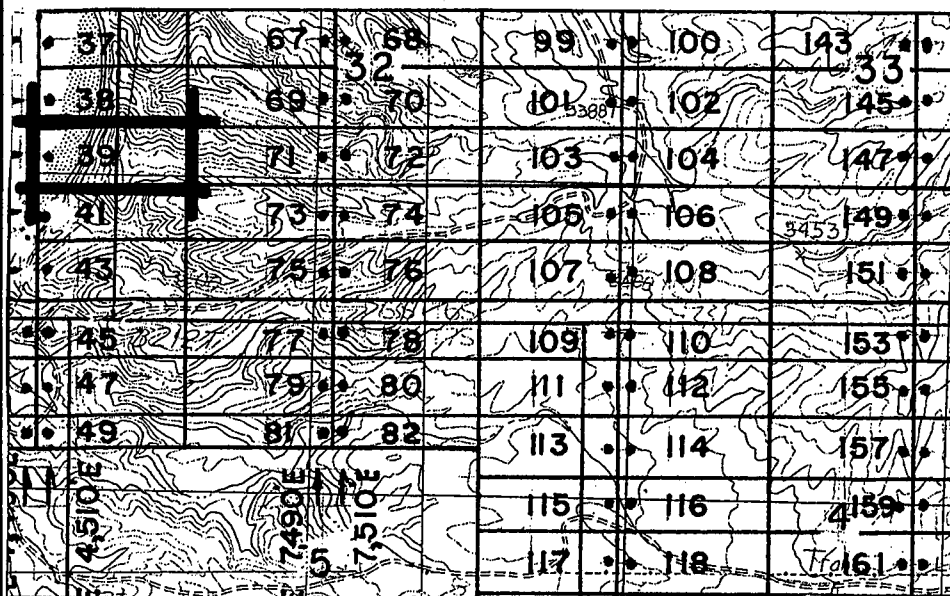
PHOENIX, ARIZONA  
2008 APR 28 A 9:21  
RECEIVED  
B.L.M. AZ STATE OFFICE

Millrock Alaska LLC (Owner)

By \_\_\_\_\_ (Agent)

Minex Exploration

AMC 391615



- ← 7,500' N
- ← 6,900' N
- ← 6,300' N
- ← 5,700' N
- ← 5,100' N
- ← 4,500' N
- ← 4,050' N
- ← 3,900' N
- ← 3,300' N

T  
6  
S  
T  
7  
S

10,490'E  
10,510'E  
13,490'E

SCALE  
1 inch =  
2,000'

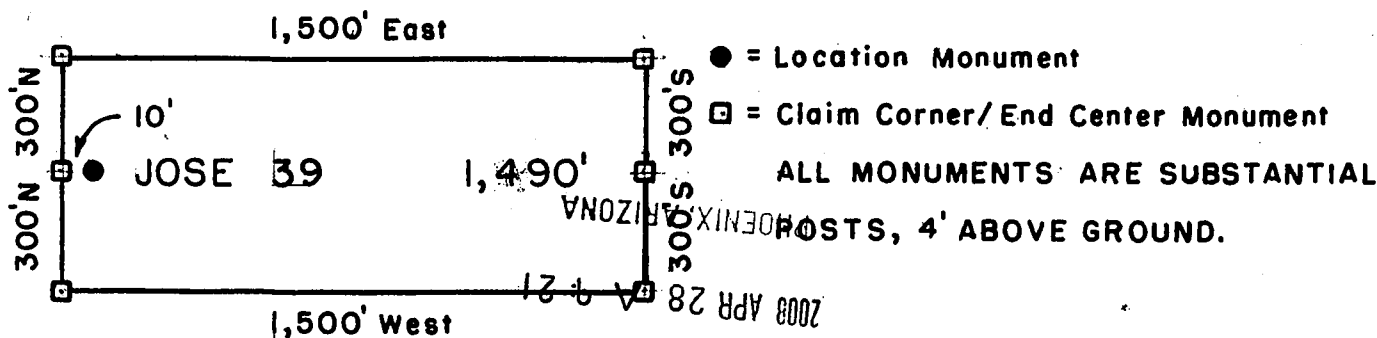


## R 28 E, G & SRM

JOSE 1-39, et al Lode Claims - Located February 4 - 16, 2008  
Graham County, AZ

All JOSE Location Monuments are tied to the SE Corner of Section 1, T 7 S - R 27 E, G & SRM, Graham County, AZ.

All JOSE Lode Claims are 600' X 1,500' except JOSE 48, 49, 81 and 82, which are 300' X 1,500'.



Millrock Alaska LLC  
111 West 16 th Avenue  
Bristol Bay Building, 3rd Floor  
Anchorage, AK 99501

RECEIVED  
M.L.M. AZ STATE OFFICE

Attached To And  
Made A Part Of  
JOSE 39 Location Notice  
Page 2 Of 2

AND 391615



**ARIZONA NOTICE OF LOCATION  
(Lode Claim)**

NOTICE IS HEREBY GIVEN THAT MILLROCK ALASKA LLC, whose mailing address is 111 West 16<sup>th</sup> Avenue, Bristol Bay Building, 3<sup>rd</sup> Floor, Anchorage, AK 99501, by its undersigned agent, makes this location of the JOSE 41 lode mining claim, in the Unknown Mining District, Graham County, Arizona.

The general course of the claim is from East to West, and said claim is located within \_\_\_\_\_, SE, SW quarter(s) of Section(s) 31, 32, Township 6S, Range 28E, GSRB&M, Graham County, Arizona.

This claim is 1500 feet in length and 600 feet in width.

This Notice of Location is posted on the center line of the claim.

The claim runs from the location monument on which this notice is posted 1,490 feet in a E'ly direction to the East end line and 10 feet in a W'ly direction to the West end line. The claim boundaries are marked by six monuments, one at each corner and one at the center of each end line. The location monument on which this notice is posted is situated within Section 31, Township 6S, Range 28E, GSRB&M, Graham County, Arizona, and is approximately 6,300 feet North and 4,510 feet East from the SE corner of Section 1, Township 7S, Range 27E, GSRB&M, Graham County, Arizona.

The undersigned claims the ground as depicted on the map which is attached to a copy of this Notice of Location filed in the office of the County Recorder, Graham County, Safford, Arizona.

The claim has been monumented in accordance with State and Federal law. Corner and location monuments are substantial posts projecting at least four feet above the ground.

Located, dated, and posted on the ground this 16<sup>TH</sup> day of FEBRUARY, 2008.

PHOENIX, ARIZONA

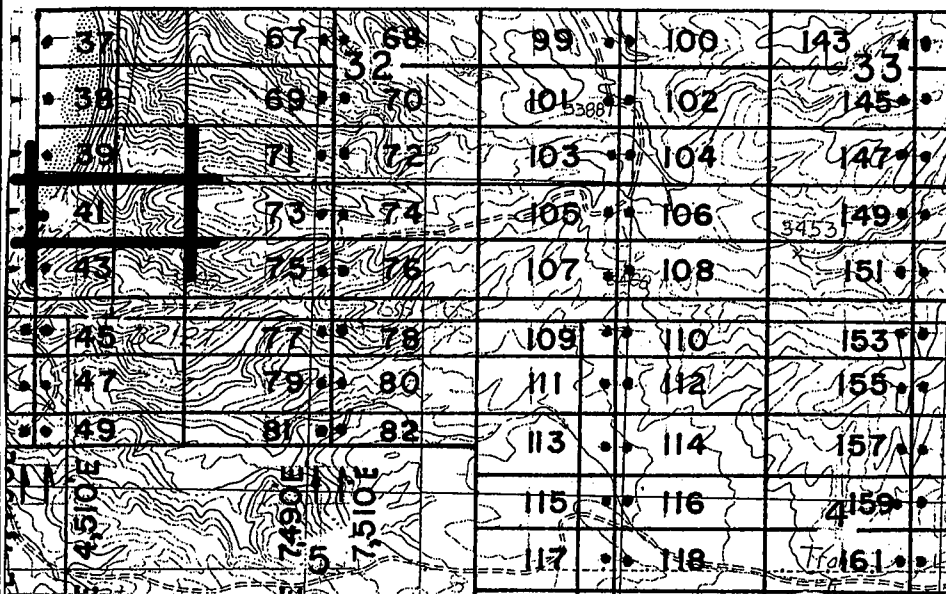
2008 APR 28 A 9: 21

RECEIVED  
B.L.M. AZ STATE OFFICE

Millrock Alaska LLC (Owner)

By [Signature] (Agent)  
Minex Exploration

ANC 391616



- ← 7,500' N
- ← 6,900' N
- ← 6,300' N
- ← 5,700' N
- ← 5,100' N
- ← 4,500' N
- ← 4,050' N
- ← 3,900' N
- ← 3,300' N

T  
6  
S  
T  
7  
S

- ↑ 10,490'E
- ↑ 10,510'E
- ↑ 13,490'E

SCALE  
1 inch =  
2,000'

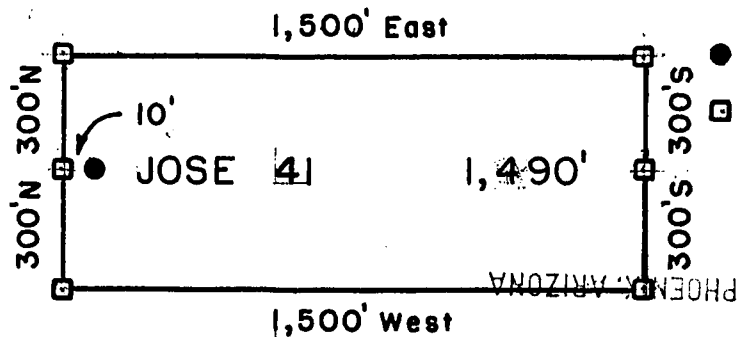


## R 28 E, G & SRM

JOSE 1-39, et al Lode Claims - Located February 4 - 16, 2008  
Graham County, AZ

All JOSE Location Monuments are tied to the SE Corner of Section 1, T 7 S - R 27 E, G & SRM, Graham County, AZ.

All JOSE Lode Claims are 600' X 1,500' except JOSE 48, 49, 81 and 82, which are 300' X 1,500'.



- = Location Monument
  - = Claim Corner/End Center Monument
- ALL MONUMENTS ARE SUBSTANTIAL POSTS, 4' ABOVE GROUND.

Millrock Alaska LLC  
111 West 16 th Avenue  
Bristol Bay Building, 3rd Floor  
Anchorage, AK 99501

RECEIVED  
B.L.M. AZ STATE OFFICE  
2008 APR 28 9 21 AM

Attached To And  
Made A Part Of  
JOSE 41 Location Notice  
Page 2 Of 2

AMC 391616





**ARIZONA NOTICE OF LOCATION  
(Lode Claim)**

NOTICE IS HEREBY GIVEN THAT MILLROCK ALASKA LLC, whose mailing address is 111 West 16<sup>th</sup> Avenue, Bristol Bay Building, 3<sup>rd</sup> Floor, Anchorage, AK 99501, by its undersigned agent, makes this location of the JOSE 43 lode mining claim, in the Unknown Mining District, Graham County, Arizona.

The general course of the claim is from East to West, and said claim is located within \_\_\_\_\_, SE, SW quarter(s) of Section(s) 31, 32, Township 6S, Range 28E, GSRB&M, Graham County, Arizona.

This claim is 1500 feet in length and 600 feet in width.

This Notice of Location is posted on the center line of the claim.

The claim runs from the location monument on which this notice is posted 1,490 feet in a E'ly direction to the East end line and 10 feet in a W'ly direction to the West end line. The claim boundaries are marked by six monuments, one at each corner and one at the center of each end line. The location monument on which this notice is posted is situated within Section 31, Township 6S, Range 28E, GSRB&M, Graham County, Arizona, and is approximately 5,700 feet North and 4,510 feet East from the SE corner of Section 1, Township 7S, Range 27E, GSRB&M, Graham County, Arizona.

The undersigned claims the ground as depicted on the map which is attached to a copy of this Notice of Location filed in the office of the County Recorder, Graham County, Safford, Arizona.

The claim has been monumented in accordance with State and Federal law. Corner and location monuments are substantial posts projecting at least four feet above the ground.

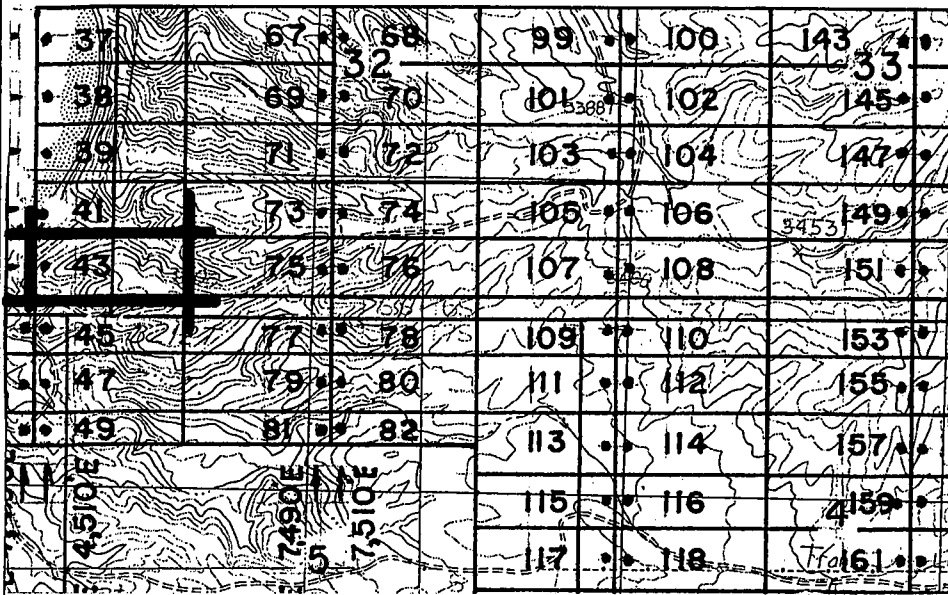
Located, dated, and posted on the ground this 5<sup>TH</sup> day of FEBRUARY, 2008.

AMC 391617

RECEIVED  
B.L.M. AZ STATE OFFICE  
7003 APR 28 A 9:21  
PHOENIX, ARIZONA

Millrock Alaska LLC (Owner)

By [Signature] (Agent)  
Minex Exploration



- ← 7,500' N
- ← 6,900' N
- ← 6,300' N
- ← 5,700' N
- ← 5,100' N
- ← 4,500' N
- ← 4,050' N
- ← 3,900' N
- ← 3,300' N

T  
6  
S  
T  
7  
S

- ↑ 10,490'E
- ↑ 10,510'E
- ↑ 13,490'E

SCALE  
1 inch =  
2,000'

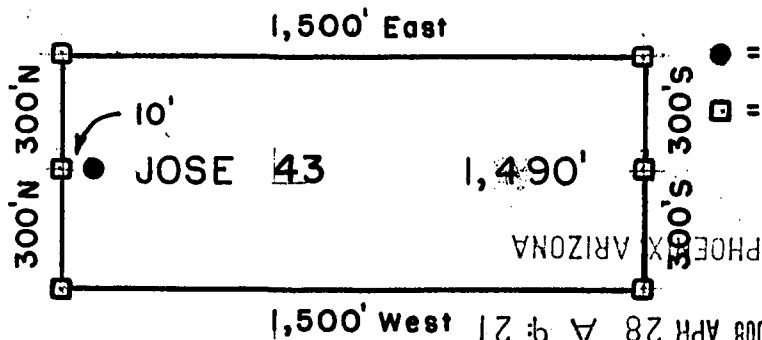
## R 28 E, G & SRM

JOSE 1-39, et al Lode Claims - Located February 4 - 16, 2008

Graham County, AZ

All JOSE Location Monuments are tied to the SE Corner of Section 1, T 7 S - R 27 E, G & SRM, Graham County, AZ.

All JOSE Lode Claims are 600' X 1,500' except JOSE 48, 49, 81 and 82, which are 300' X 1,500'.



- = Location Monument
  - = Claim Corner/End Center Monument
- ALL MONUMENTS ARE SUBSTANTIAL POSTS, 4' ABOVE GROUND.

Millrock Alaska LLC

111 West 16 th Avenue

Bristol Bay Building, 3rd Floor

Anchorage, AK 99501

RECEIVED  
BLM, AZ STATE OFFICE

Attached To And

Made A Part Of

JOSE 43 Location Notice

Page 2 Of 2

ANL 391617



2008-03004  
 Page 1 of 2  
 Requested By: XPLORE, LLC  
 Wendy John, Graham County Recorder  
 04-25-2008 09:14 AM Recording Fee \$13.00



**ARIZONA NOTICE OF LOCATION  
 (Lode Claim)**

NOTICE IS HEREBY GIVEN THAT MILLROCK ALASKA LLC, whose mailing address is 111 West 16<sup>th</sup> Avenue, Bristol Bay Building, 3<sup>rd</sup> Floor, Anchorage, AK 99501, by its undersigned agent, makes this location of the JOSE 44 lode mining claim, in the Unknown Mining District, Graham County, Arizona.

The general course of the claim is from East to West, and said claim is located within SE, NE quarter(s) of Section(s) 31, 6, Township 7S, Range 28E, GSRB&M, Graham County, Arizona.

This claim is 1500 feet in length and 600 feet in width.

This Notice of Location is posted on the center line of the claim.

The claim runs from the location monument on which this notice is posted 10 feet in a E'ly direction to the East end line and 1,490 feet in a W'ly direction to the West end line. The claim boundaries are marked by six monuments, one at each corner and one at the center of each end line. The location monument on which this notice is posted is situated within Section 6, Township 7S, Range 28E, GSRB&M, Graham County, Arizona, and is approximately 5,100 feet North and 4,490 feet East from the SE corner of Section 1, Township 7S, Range 27E, GSRB&M, Graham County, Arizona.

The undersigned claims the ground as depicted on the map which is attached to a copy of this Notice of Location filed in the office of the County Recorder, Graham County, Safford, Arizona.

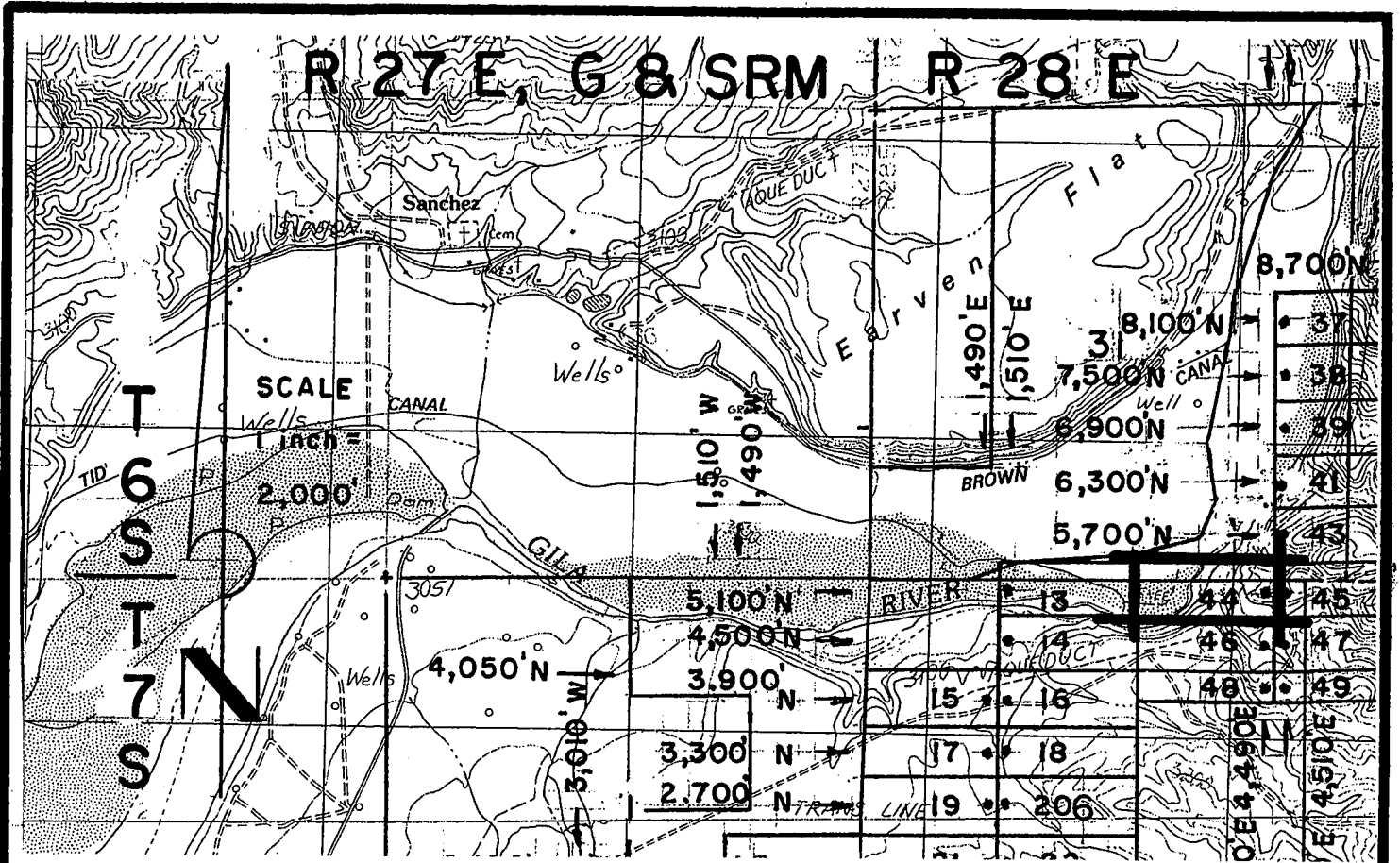
The claim has been monumented in accordance with State and Federal law. Corner and location monuments are substantial posts projecting at least four feet above the ground.

Located, dated, and posted on the ground this 5<sup>TH</sup> day of FEBRUARY, 2008.

RECEIVED  
 B.L.M. AZ STATE OFFICE  
 2008 APR 28 A 9:21  
 TUCSON, ARIZONA

Millrock Alaska LLC (Owner)  
 By [Signature] (Agent)  
 Minex Exploration

ANG 391618

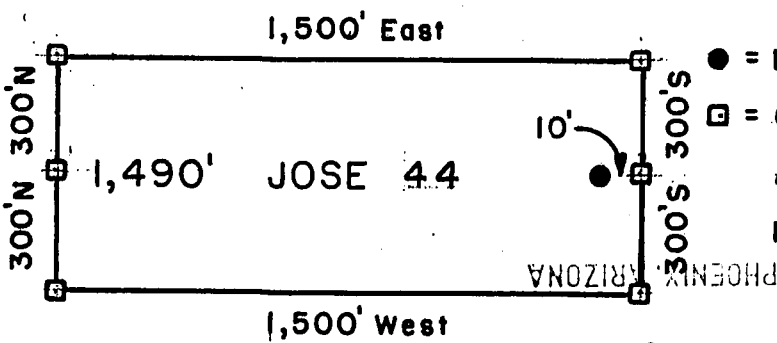


**JOSE 1-39, et al Lode Claims - Located February 4 - 16, 2008**

**Graham County, AZ**

All JOSE Location Monuments are tied to the SE Corner of Section 1, T 7 S - R 27 E, G & SRM, Graham County, AZ.

All JOSE Lode Claims are 600' x 1,500' except JOSE 48, 49, 81 and 82, which are 300' x 1,500'.



- = Location Monument
  - = Claim Corner/End Center Monument
- ALL MONUMENTS ARE SUBSTANTIAL POSTS, 4' ABOVE GROUND.

Millrock Alaska LLC  
 111 West 16 th Avenue  
 Bristol Bay Building, 3rd Floor  
 Anchorage, AK 99501

RECEIVED  
 B.L.M. AZ STATE OFFICE  
 APR 28 9 21 AM '08

Attached To And  
 Made A Part Of  
 JOSE 44 Location Notice  
 Page 2 Of 2

AM 191618



**ARIZONA NOTICE OF LOCATION  
(Lode Claim)**

NOTICE IS HEREBY GIVEN THAT MILLROCK ALASKA LLC, whose mailing address is 111 West 16<sup>th</sup> Avenue, Bristol Bay Building, 3<sup>rd</sup> Floor, Anchorage, AK 99501, by its undersigned agent, makes this location of the JOSE 45 lode mining claim, in the Unknown Mining District, Graham County, Arizona.

The general course of the claim is from East to West, and said claim is located within SE, SW, NE, NW quarter(s) of Section(s) 31, 32, 725-428E, 6, 5, Township 7S, Range 28E, GSRB&M, Graham County, Arizona.

This claim is 1500 feet in length and 600 feet in width.

This Notice of Location is posted on the center line of the claim.

The claim runs from the location monument on which this notice is posted 1490 feet in a E'ly direction to the East end line and 10 feet in a W'ly direction to the West end line. The claim boundaries are marked by six monuments, one at each corner and one at the center of each end line. The location monument on which this notice is posted is situated within Section 6, Township 7S, Range 28E, GSRB&M, Graham County, Arizona, and is approximately 5,100 feet North and 4,510 feet East from the SE corner of Section 1, Township 7S, Range 27E, GSRB&M, Graham County, Arizona.

The undersigned claims the ground as depicted on the map which is attached to a copy of this Notice of Location filed in the office of the County Recorder, Graham County, Safford, Arizona.

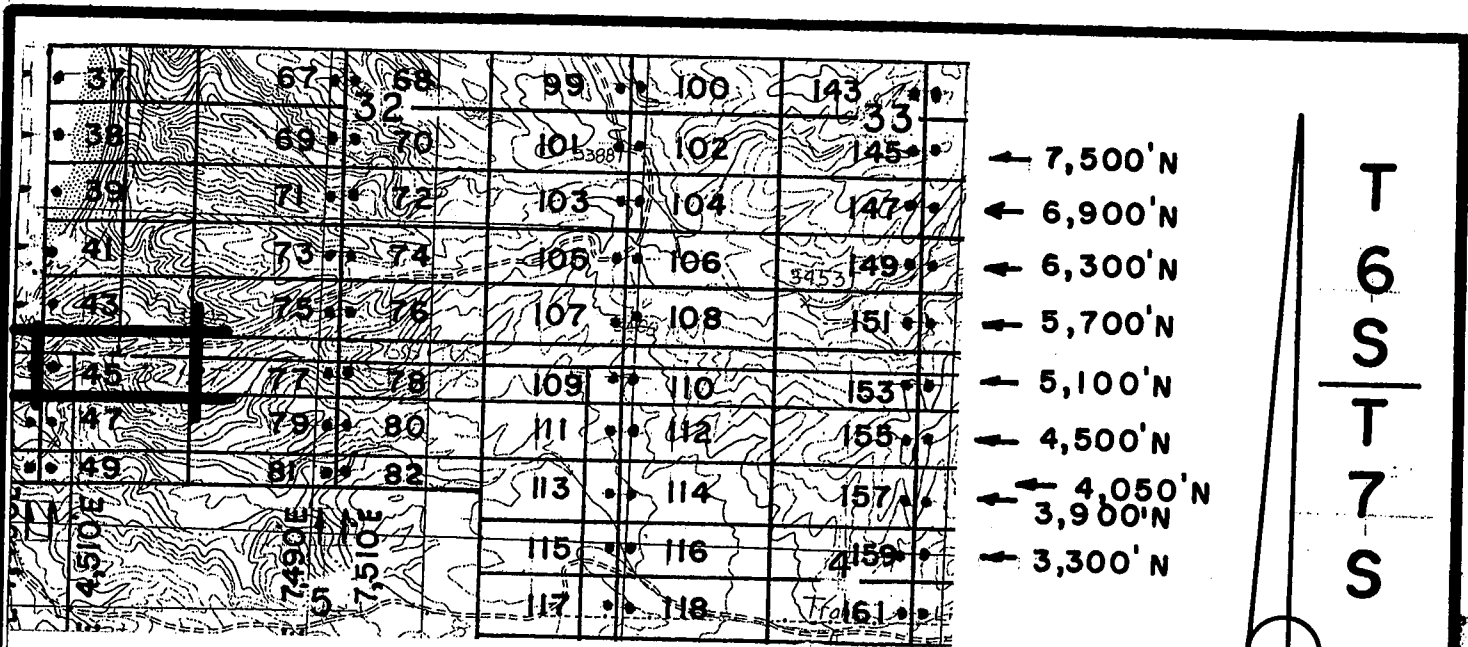
The claim has been monumented in accordance with State and Federal law. Corner and location monuments are substantial posts projecting at least four feet above the ground.

Located, dated, and posted on the ground this 5<sup>TH</sup> day of FEBRUARY, 2008.

PHOENIX, ARIZONA  
2008 APR 28 A 9:21  
RECEIVED  
B.L.M. AZ STATE OFFICE

Millrock Alaska LLC (Owner)  
By [Signature] (Agent)  
Minex Exploration

ANC 391619

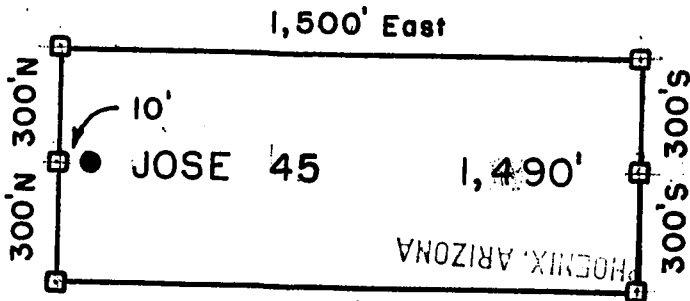


# R 28 E, G & SRM

JOSE 1-39, et al Lode Claims - Located February 4 - 16, 2008  
Graham County, AZ

All JOSE Location Monuments are tied to the SE Corner of Section 1, T 7 S - R 27 E, G & SRM, Graham County, AZ.

All JOSE Lode Claims are 600' X 1,500' except JOSE 48, 49, 81 and 82, which are 300' X 1,500'.




- = Location Monument
  - = Claim Corner/End Center Monument
- ALL MONUMENTS ARE SUBSTANTIAL POSTS, 4' ABOVE GROUND.

2008 APR 28 10:05 AM  
RECEIVED B.L.M. AZ STATE OFFICE  
Millrock Alaska LLC  
111 West 16th Avenue  
Bristol Bay Building, 3rd Floor  
Anchorage, AK 99501

Attached To And  
Made A Part Of  
JOSE 45 Location Notice  
Page 2 Of 2

AMD 391619



**ARIZONA NOTICE OF LOCATION  
(Lode Claim)**

NOTICE IS HEREBY GIVEN THAT MILLROCK ALASKA LLC, whose mailing address is 111 West 16<sup>th</sup> Avenue, Bristol Bay Building, 3<sup>rd</sup> Floor, Anchorage, AK 99501, by its undersigned agent, makes this location of the JOSE 46 lode mining claim, in the Unknown Mining District, Graham County, Arizona.

The general course of the claim is from East to West, and said claim is located within \_\_\_\_\_, \_\_\_\_\_, NE quarter(s) of Section(s) 6, Township 7S, Range 28E, GSRB&M, Graham County, Arizona.

This claim is 1500 feet in length and 600 feet in width.

This Notice of Location is posted on the center line of the claim.

The claim runs from the location monument on which this notice is posted 10 feet in a E'ly direction to the East end line and 1,490 feet in a W'ly direction to the West end line. The claim boundaries are marked by six monuments, one at each corner and one at the center of each end line. The location monument on which this notice is posted is situated within Section 6, Township 7S, Range 28E, GSRB&M, Graham County, Arizona, and is approximately 4,500 feet North and 4,490 feet East from the SE corner of Section 1, Township 7S, Range 27E, GSRB&M, Graham County, Arizona.

The undersigned claims the ground as depicted on the map which is attached to a copy of this Notice of Location filed in the office of the County Recorder, Graham County, Safford, Arizona.

The claim has been monumented in accordance with State and Federal law. Corner and location monuments are substantial posts projecting at least four feet above the ground.

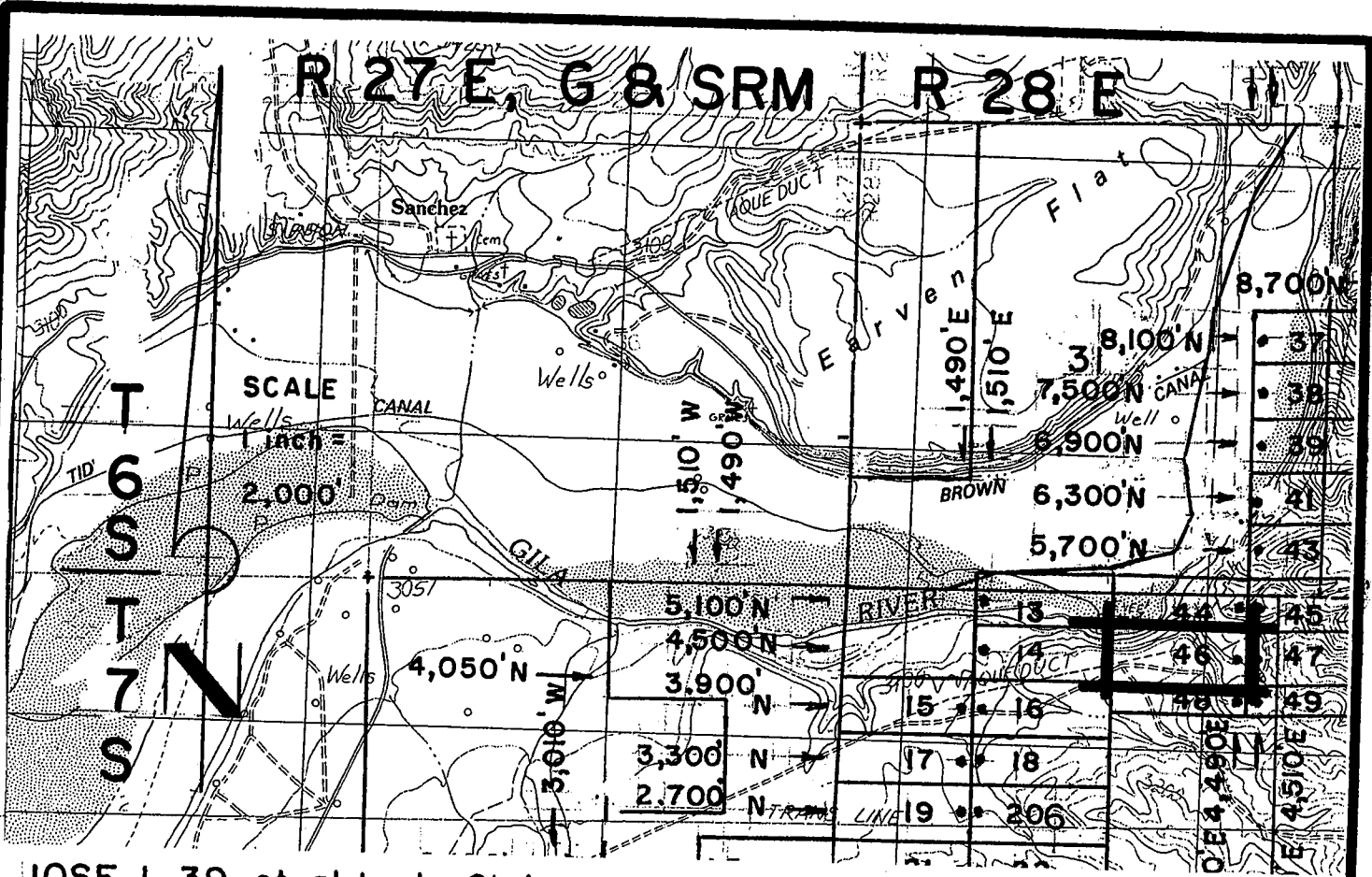
Located, dated, and posted on the ground this 5<sup>TH</sup> day of FEBRUARY, 2008.

PHOENIX, ARIZONA  
2008 APR 28 A 9:21  
RECEIVED  
B.L.M. AZ STATE OFFICE

Millrock Alaska LLC (Owner)

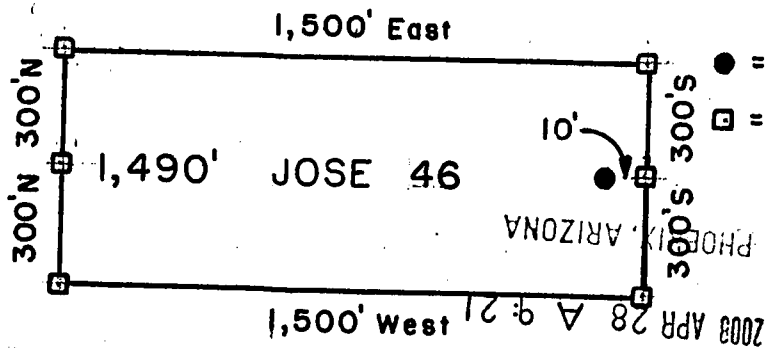
By [Signature] (Agent)  
Minex Exploration

AMC 391620



**JOSE 1-39, et al Lode Claims - Located February 4 - 16, 2008**  
 Graham County, AZ

All JOSE Location Monuments are tied to the SE Corner of Section 1, T 7 S - R 27 E, G & SRM, Graham County, AZ.  
 All JOSE Lode Claims are 600' x 1,500' except JOSE 48, 49, 81 and 82, which are 300' x 1,500'.



● = Location Monument  
 □ = Claim Corner/End Center Monument  
 ALL MONUMENTS ARE SUBSTANTIAL POSTS, 4' ABOVE GROUND.

Millrock Alaska LLC  
 111 West 16 th Avenue  
 Bristol Bay Building, 3rd Floor  
 Anchorage, AK 99501

RECEIVED  
 B.L.M. AZ STATE OFFICE

Attached To And  
 Made A Part Of  
 JOSE 46 Location Notice  
 Page 2 Of 2

AMC 391620





2008-03007

Page 1 of 2

Requested By: XPLORE, LLC

Wendy John, Graham County Recorder

04-25-2008 09:14 AM Recordings Fee \$13.00



**ARIZONA NOTICE OF LOCATION  
(Lode Claim)**

NOTICE IS HEREBY GIVEN THAT MILLROCK ALASKA LLC, whose mailing address is 111 West 16<sup>th</sup> Avenue, Bristol Bay Building, 3<sup>rd</sup> Floor, Anchorage, AK 99501, by its undersigned agent, makes this location of the JOSE 47 lode mining claim, in the Unknown Mining District, Graham County, Arizona.

The general course of the claim is from East to West, and said claim is located within \_\_\_\_\_, NE, NW quarter(s) of Section(s) 6, 5, Township 7S, Range 28E, GSRB&M, Graham County, Arizona.

This claim is 1500 feet in length and 600 feet in width.

This Notice of Location is posted on the center line of the claim.

The claim runs from the location monument on which this notice is posted 1,490 feet in a E'ly direction to the East end line and 10 feet in a W'ly direction to the West end line. The claim boundaries are marked by six monuments, one at each corner and one at the center of each end line. The location monument on which this notice is posted is situated within Section 6, Township 7S, Range 28E, GSRB&M, Graham County, Arizona, and is approximately 4,500 feet North and 4,510 feet East from the SE corner of Section 1, Township 7S, Range 27E, GSRB&M, Graham County, Arizona.

The undersigned claims the ground as depicted on the map which is attached to a copy of this Notice of Location filed in the office of the County Recorder, Graham County, Safford, Arizona.

The claim has been monumented in accordance with State and Federal law. Corner and location monuments are substantial posts projecting at least four feet above the ground.

Located, dated, and posted on the ground this 5<sup>TH</sup> day of FEBRUARY, 2008.

PHOENIX, ARIZONA

2008 APR 28 9:21

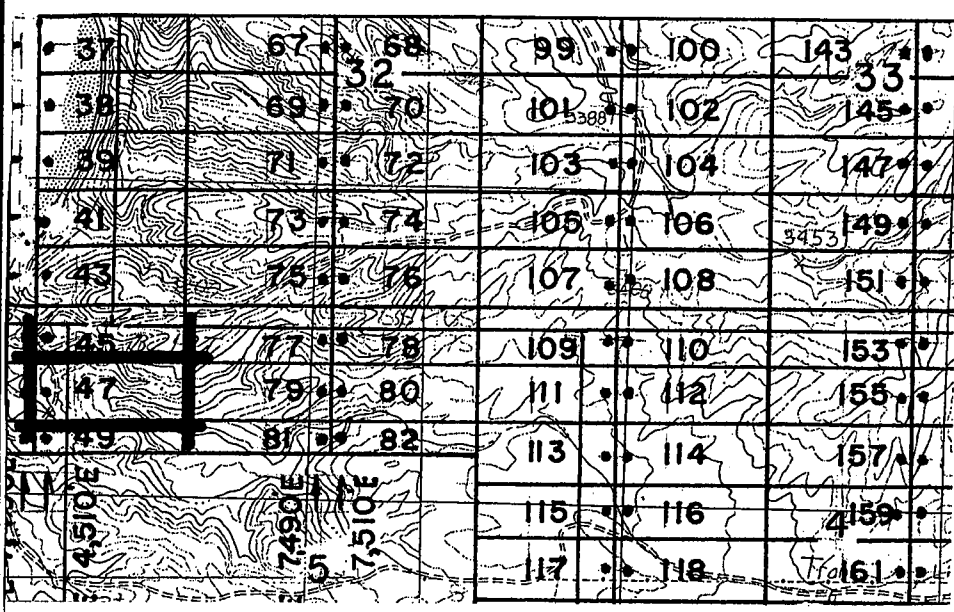
RECEIVED  
B.L.M. AZ STATE OFFICE

Millrock Alaska LLC (Owner)

By [Signature] (Agent)

Minex Exploration

AMC 391621



- ← 7,500' N
- ← 6,900' N
- ← 6,300' N
- ← 5,700' N
- ← 5,100' N
- ← 4,500' N
- ← 4,050' N
- ← 3,900' N
- ← 3,300' N

T  
6  
S  
T  
7  
S

- ↑ 10,490'E
- ↑ 10,510'E
- ↑ 13,490'E

SCALE  
1 inch = 2,000'

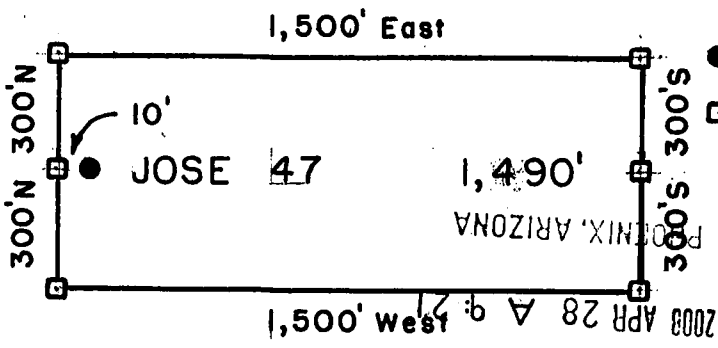
## R 28 E, G & SRM

JOSE 1-39, et al Lode Claims - Located February 4 - 16, 2008

Graham County, AZ

All JOSE Location Monuments are tied to the SE Corner of Section 1, T 7 S - R 27 E, G & SRM, Graham County, AZ.

All JOSE Lode Claims are 600' x 1,500' except JOSE 48, 49, 81 and 82, which are 300' x 1,500'.



- = Location Monument
  - = Claim Corner/End Center Monument
- ALL MONUMENTS ARE SUBSTANTIAL POSTS, 4' ABOVE GROUND.

Millrock Alaska LLC  
 111 West 16 th Avenue  
 Bristol Bay Building, 3rd Floor  
 Anchorage, AK 99501

RECEIVED B.L.M. AZ STATE OFFICE

Attached To And  
 Made A Part Of  
 JOSE 47 Location Notice  
 Page 2 Of 2

AND 391621



**ARIZONA NOTICE OF LOCATION  
(Lode Claim)**

NOTICE IS HEREBY GIVEN THAT MILLROCK ALASKA LLC, whose mailing address is 111 West 16<sup>th</sup> Avenue, Bristol Bay Building, 3<sup>rd</sup> Floor, Anchorage, AK 99501, by its undersigned agent, makes this location of the **JOSE 48** lode mining claim, in the Unknown Mining District, Graham County, Arizona.

The general course of the claim is from East to West, and said claim is located within \_\_\_\_\_, \_\_\_\_\_, **NE**, quarter(s) of Section(s) **6**, Township 7S, Range 28E, GSRB&M, Graham County, Arizona.

This claim is 1500 feet in length and **300** feet in width.

This Notice of Location is posted on the center line of the claim.

The claim runs from the location monument on which this notice is posted **10** feet in a E'ly direction to the East end line and **1,490** feet in a W'ly direction to the West end line. The claim boundaries are marked by six monuments, one at each corner and one at the center of each end line. The location monument on which this notice is posted is situated within Section **6**, Township 7S, Range 28E, GSRB&M, Graham County, Arizona, and is approximately **4,050** feet North and **4,490** feet East from the SE corner of Section 1, Township 7S, Range 27E, GSRB&M, Graham County, Arizona.

The undersigned claims the ground as depicted on the map which is attached to a copy of this Notice of Location filed in the office of the County Recorder, Graham County, Safford, Arizona.

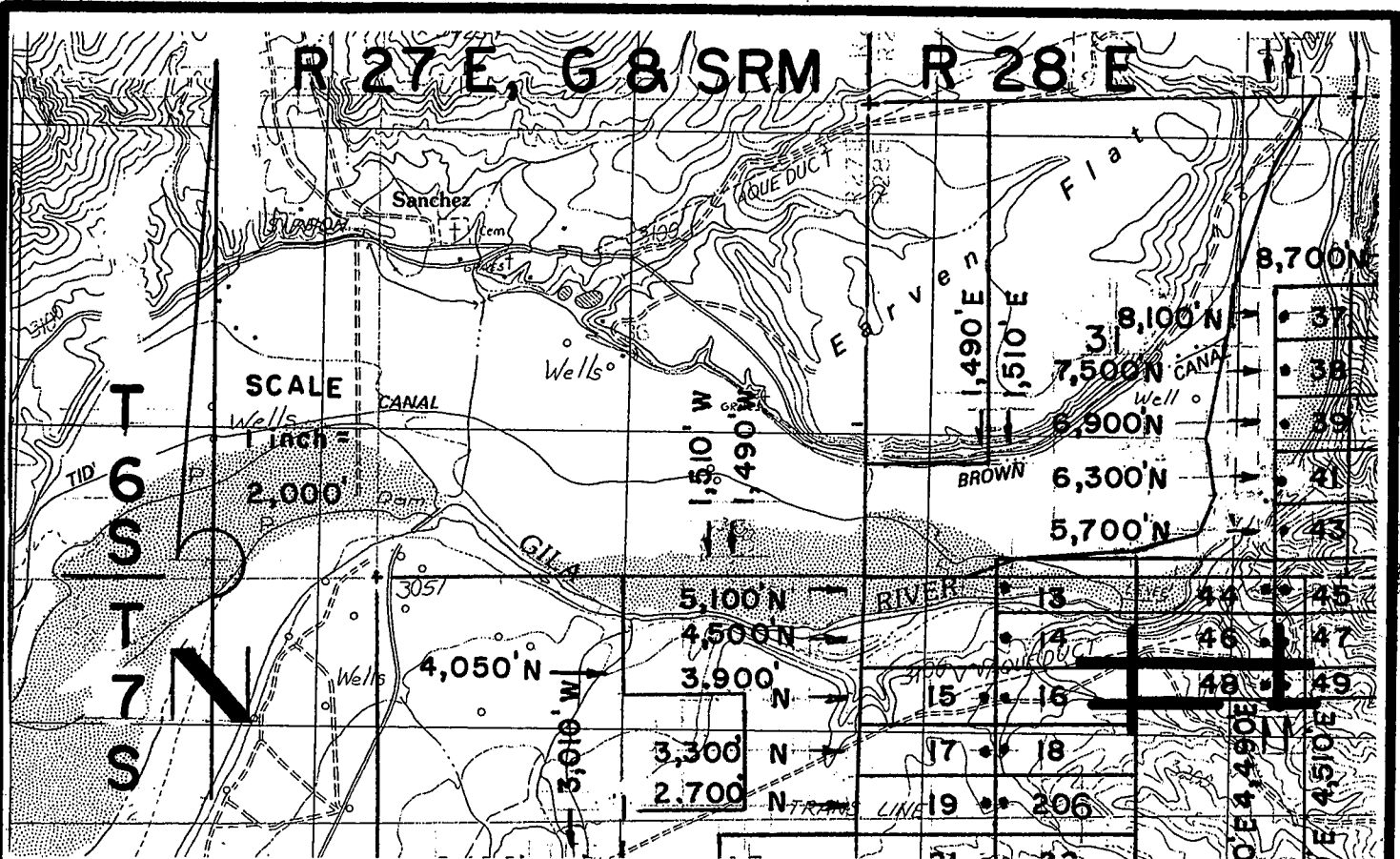
The claim has been monumented in accordance with State and Federal law. Corner and location monuments are substantial posts projecting at least four feet above the ground.

Located, dated, and posted on the ground this **5<sup>TH</sup>** day of **FEBRUARY**, 2008.

PHOENIX, ARIZONA  
2008 APR 28 A 9:21  
RECEIVED  
B.L.M. AZ STATE OFFICE

Millrock Alaska LLC (Owner)  
By [Signature] (Agent)  
Minex Exploration

AMC 391622

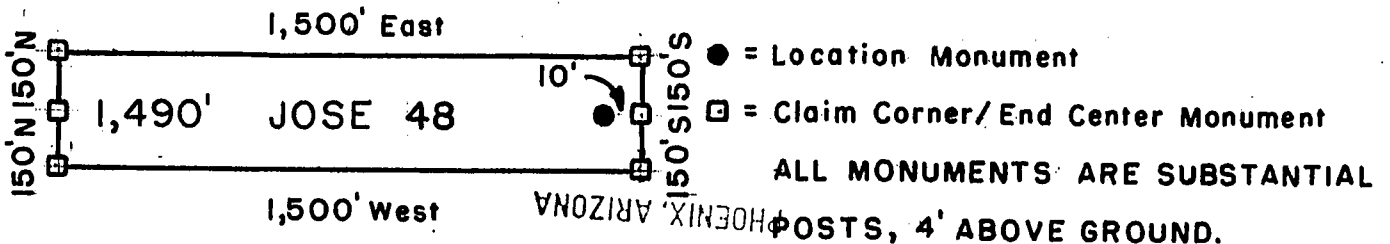


**JOSE 1-39, et al Lode Claims - Located February 4 - 16, 2008**

Graham County, AZ

All JOSE Location Monuments are tied to the SE Corner of Section 1, T 7 S - R 27 E, G & SRM, Graham County, AZ .

All JOSE Lode Claims are 600' X 1,500' except JOSE 48, 49, 81 and 82, which are 300' X 1,500'.



2008 APR 28 A 9:21

RECEIVED BLM AZ STATE OFFICE

Millrock Alaska LLC  
 111 West 16 th Avenue  
 Bristol Bay Building, 3rd Floor  
 Anchorage, AK 99501

Attached To And  
 Made A Part Of  
 JOSE 48 Location Notice  
 Page 2 Of 2

AMC 391622



**ARIZONA NOTICE OF LOCATION  
(Lode Claim)**

NOTICE IS HEREBY GIVEN THAT MILLROCK ALASKA LLC, whose mailing address is 111 West 16<sup>th</sup> Avenue, Bristol Bay Building, 3<sup>rd</sup> Floor, Anchorage, AK 99501, by its undersigned agent, makes this location of the JOSE 49 lode mining claim, in the Unknown Mining District, Graham County, Arizona.

The general course of the claim is from East to West, and said claim is located within \_\_\_\_\_, NE, NW quarter(s) of Section(s) 6, 5, Township 7S, Range 28E, GSRB&M, Graham County, Arizona.

This claim is 1500 feet in length and 300 feet in width.

This Notice of Location is posted on the center line of the claim.

The claim runs from the location monument on which this notice is posted 1,490 feet in a E'ly direction to the East end line and 10 feet in a W'ly direction to the West end line. The claim boundaries are marked by six monuments, one at each corner and one at the center of each end line. The location monument on which this notice is posted is situated within Section 6, Township 7S, Range 28E, GSRB&M, Graham County, Arizona, and is approximately 4,050 feet North and 4,510 feet East from the SE corner of Section 1, Township 7S, Range 27E, GSRB&M, Graham County, Arizona.

The undersigned claims the ground as depicted on the map which is attached to a copy of this Notice of Location filed in the office of the County Recorder, Graham County, Safford, Arizona.

The claim has been monumented in accordance with State and Federal law. Corner and location monuments are substantial posts projecting at least four feet above the ground.

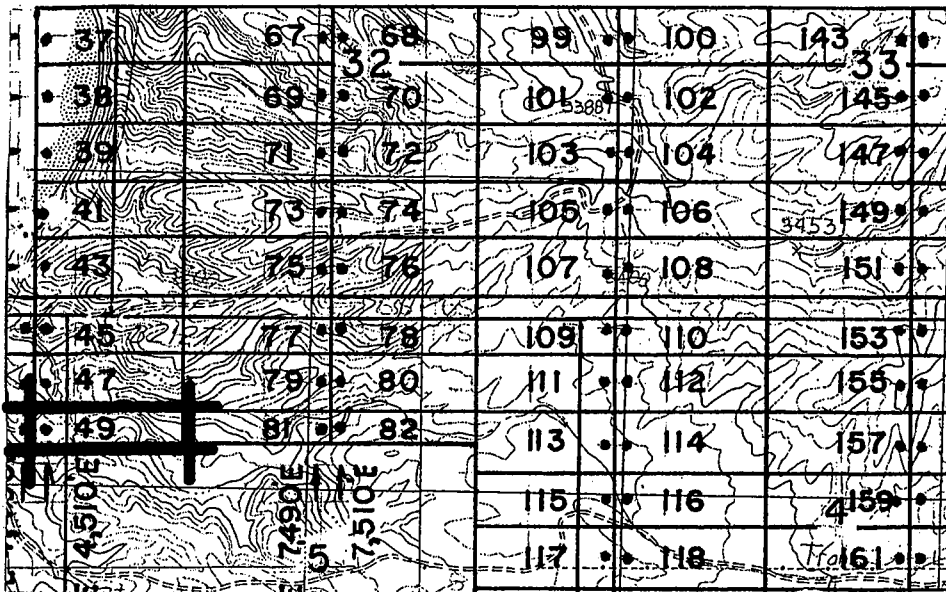
Located, dated, and posted on the ground this 5<sup>TH</sup> day of FEBRUARY, 2008.

PHOENIX, ARIZONA  
2008 APR 28 A 9:21  
RECEIVED  
B.L.M. AZ STATE OFFICE

Millrock Alaska LLC (Owner)

By [Signature] (Agent)  
Minex Exploration

AMC 391623



- ← 7,500' N
- ← 6,900' N
- ← 6,300' N
- ← 5,700' N
- ← 5,100' N
- ← 4,500' N
- ← 4,050' N
- ← 3,900' N
- ← 3,300' N

T  
6  
S  
T  
7  
S

- ↑ 10,490'E
- ↑ 10,510'E
- ↑ 13,490'E

SCALE  
1 inch =  
2,000'



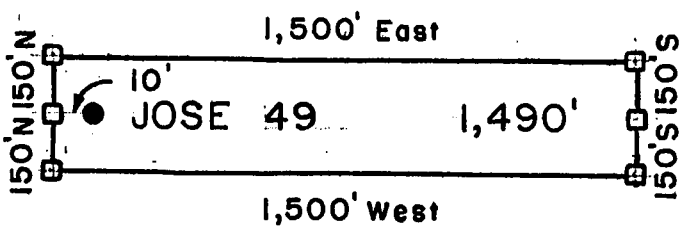
## R 28 E, G & SRM

JOSE 1-39, et al Lode Claims - Located February 4-16, 2008

Graham County, AZ

All JOSE Location Monuments are tied to the SE Corner of Section 1, T 7 S - R 27 E, G & SRM, Graham County, AZ.

All JOSE Lode Claims are 600' X 1,500' except JOSE 48, 49, 81 and 82, which are 300' X 1,500'.



- = Location Monument
  - = Claim Corner/End Center Monument
- ALL MONUMENTS ARE SUBSTANTIAL POSTS, 4' ABOVE GROUND.

PHOENIX, ARIZONA

Millrock Alaska LLC  
111 West 16th Avenue  
Bristol Bay Building, 3rd Floor  
Anchorage, AK 99501

RECEIVED  
AZ STATE OFFICE  
APR 28 9 22 AM 2008

Attached To And  
Made A Part Of  
JOSE 49 Location Notice  
Page 2 Of 2

MILLROCK ALASKA LLC

\*\*\*\*\*


2008-08708

Page 1 of 2

Requested By: MICHAEL SCHAEFER

Wendy John, Graham County Recorder

12-12-2008 01:36 PM Recording Fee \$13.00



RECEIVED  
B.L.M. AZ STATE OFFICE

2008 DEC 15 A 11: 51

PHOENIX, AZ  
**ARIZONA AMENDED NOTICE OF LOCATION**  
**(Lode Claim)**

NOTICE IS HEREBY GIVEN THAT Millrock Alaska LLC, whose mailing address is 111 W. 16<sup>th</sup> Avenue, Bristol Bay Bldg., 3<sup>rd</sup> Floor, Anchorage, AK 99501, by its undersigned agent, makes this amended location of the JOSE 50 lode mining claim, in the Unknown Mining District, Graham County, Arizona.

This claim was originally located on the 5<sup>th</sup> day of February, 2008. The general course of the claim is from East to West, and said claim is located within \_\_\_\_\_, \_\_\_\_\_, \_\_\_\_\_, SE, quarter(s) of Section(s) 6, Township 7 South, Range 28 East, GSRB&M, Graham County, Arizona.

This claim is 1500 feet in length and 600 feet in width.

The claim runs from the location monument on which this notice is posted 10 feet in a E'ly direction to the East end line and 1,490 feet in a W'ly direction to the West end line.

This Amended Notice is posted at a location monument on the centerline of the claim. The location monument is in Section 6, Township 7 South, Range 28 East, GSRB&M, Arizona. The location monument of the claim is located approximately 900 feet North and 4,490 feet East from the SE corner of Section 1, Township 7 South, Range 27 East, GSRB&M, Arizona.

The undersigned claims the ground as set forth on the attached USGS topographic map or sketch.

The claim has been monumented in accordance with State and Federal law.


The original location notice and earlier amended location notice(s), if any, are recorded in the Official Records of Graham County, Arizona, and filed with the Bureau of Land Management, Department of Interior, as follows:

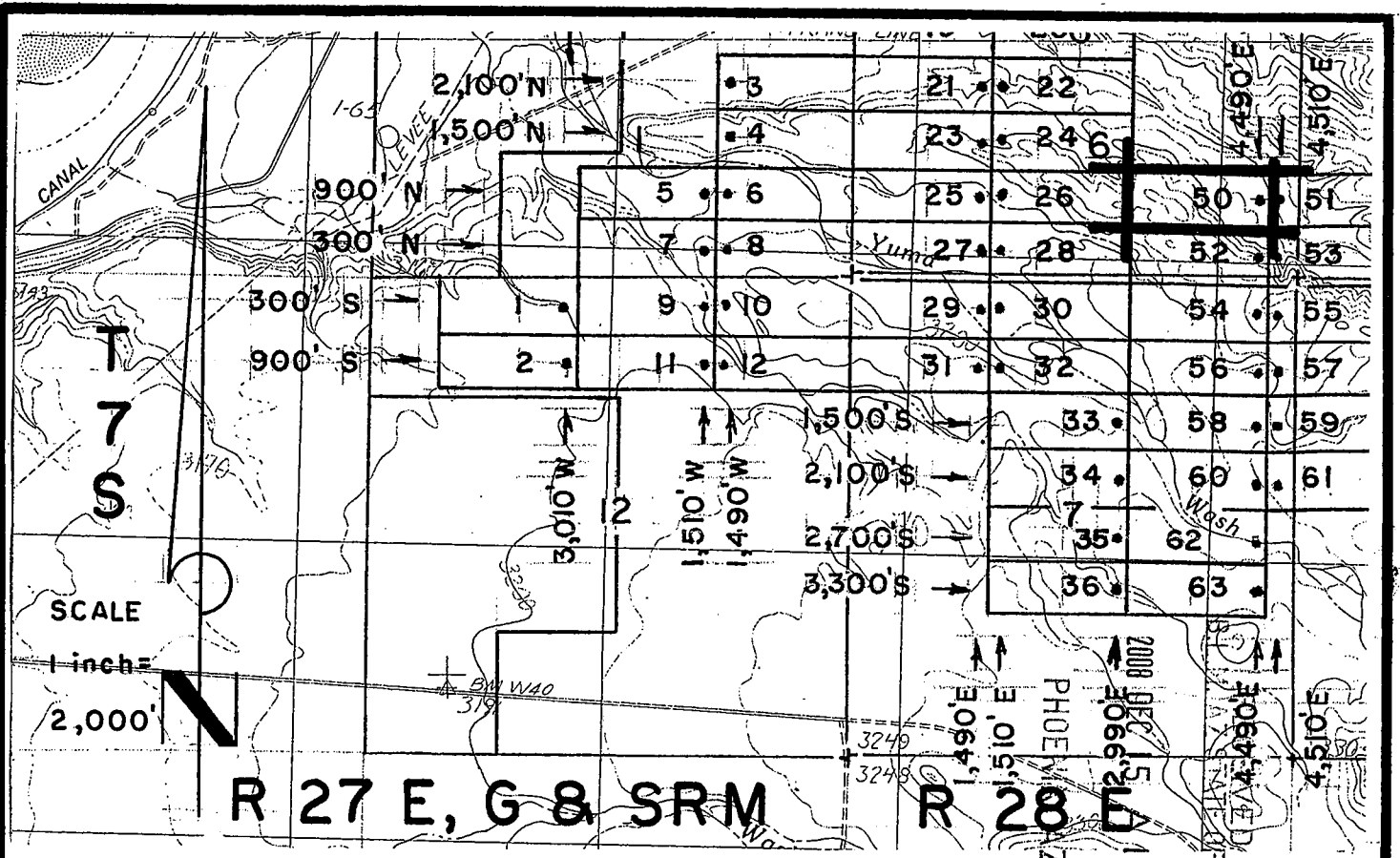
Original Location Notice/Amendments Recorded

<u>Claim Name</u>	<u>Date</u>	<u>Fee Number</u>	<u>BLM Serial Number</u>
JOSE <u>50</u>	February <u>5</u> , 2008	2008-0 <u>3010</u>	AMC 391 <u>624</u>

Hereby waiving no rights acquired under and by virtue of said original location, this amended location is made for the purpose of claiming federal minerals that were not included in the original location.

Dated on the 11th day of December, 2008.

By  (Agent)  
Michael J. Schaefer

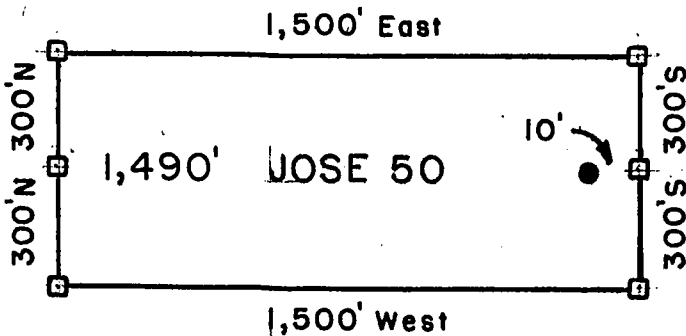


JOSE 1-39, et al Lode Claims - Located February 4 - 16, 2008

Graham County, AZ

All JOSE Location Monuments are tied to the SE Corner of Section 1, T 7 S - R 27 E, G & SRM, Graham County, AZ .

All JOSE Lode Claims are 600' X 1,500' except JOSE 48, 49, 81 and 82, which are 300' X 1,500'.



- = Location Monument
  - = Claim Corner/End Center Monument
- ALL MONUMENTS ARE SUBSTANTIAL POSTS, 4' ABOVE GROUND.

Millrock Alaska LLC  
 111 West 16 th Avenue  
 Bristol Bay Building, 3rd Floor  
 Anchorage, AK 99501

Attached To And  
 Made A Part Of  
 JOSE 50 1st Amendment  
 Page 2 Of 2





**ARIZONA NOTICE OF LOCATION  
(Lode Claim)**

NOTICE IS HEREBY GIVEN THAT MILLROCK ALASKA LLC, whose mailing address is 111 West 16<sup>th</sup> Avenue, Bristol Bay Building, 3<sup>rd</sup> Floor, Anchorage, AK 99501, by its undersigned agent, makes this location of the JOSE 50 lode mining claim, in the Unknown Mining District, Graham County, Arizona.

The general course of the claim is from East to West, and said claim is located within \_\_\_\_\_, \_\_\_\_\_, SE quarter(s) of Section(s) 6, Township 7S, Range 28E, GSRB&M, Graham County, Arizona.

This claim is 1500 feet in length and 600 feet in width.

This Notice of Location is posted on the center line of the claim.

The claim runs from the location monument on which this notice is posted 10 feet in a E'ly direction to the East end line and 1,490 feet in a W'ly direction to the West end line. The claim boundaries are marked by six monuments, one at each corner and one at the center of each end line. The location monument on which this notice is posted is situated within Section 6, Township 7S, Range 28E, GSRB&M, Graham County, Arizona, and is approximately 900 feet North and 4,490 feet East from the SE corner of Section 1, Township 7S, Range 27E, GSRB&M, Graham County, Arizona.

The undersigned claims the ground as depicted on the map which is attached to a copy of this Notice of Location filed in the office of the County Recorder, Graham County, Safford, Arizona.

The claim has been monumented in accordance with State and Federal law. Corner and location monuments are substantial posts projecting at least four feet above the ground.

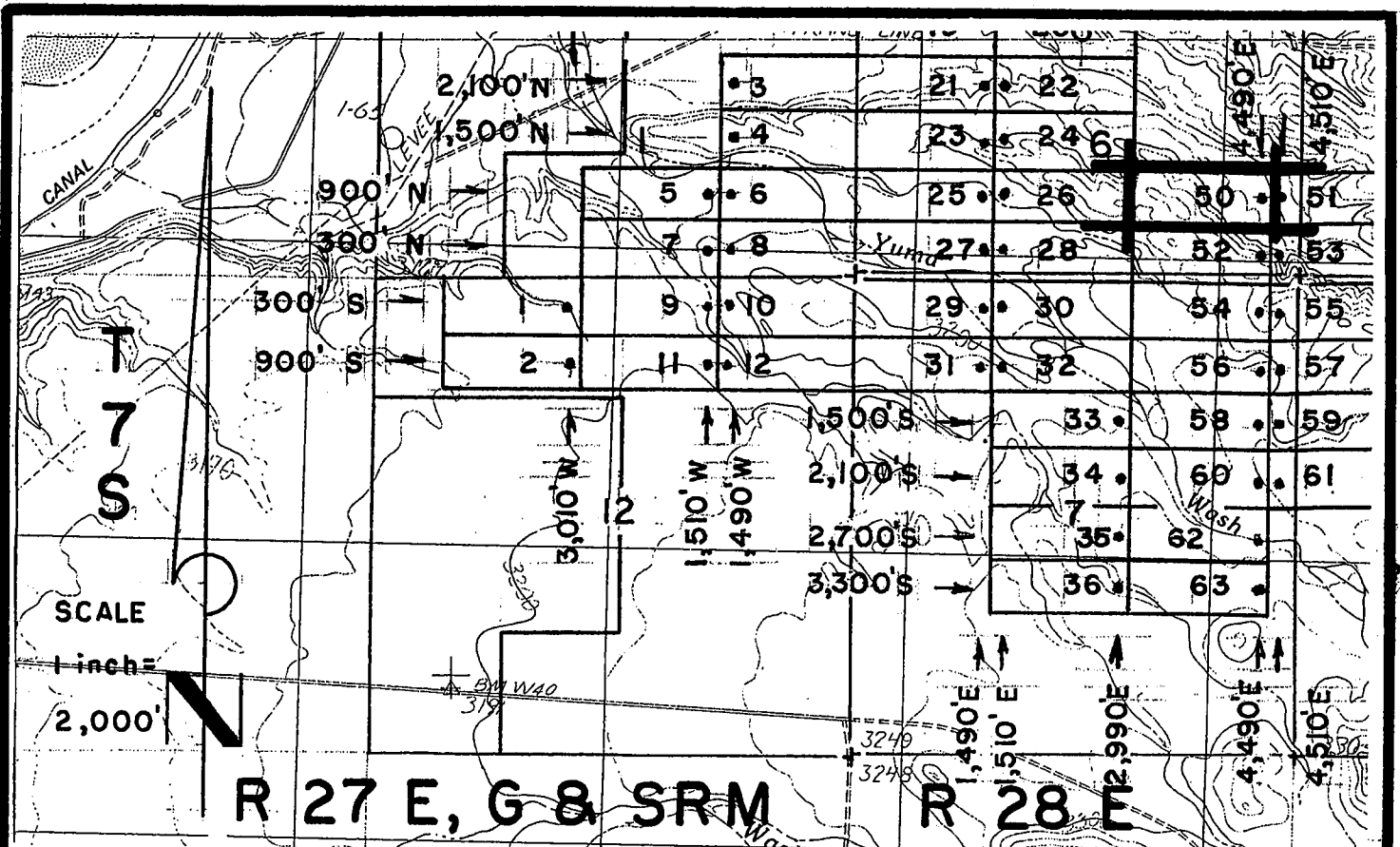
Located, dated, and posted on the ground this 5<sup>TH</sup> day of FEBRUARY, 2008.

Millrock Alaska LLC (Owner)

By [Signature] (Agent)  
Minex Exploration

AMC 391624

RECEIVED  
B.L.M. AZ STATE OFFICE  
2008 APR 28 A 9:22  
PHOENIX, ARIZONA

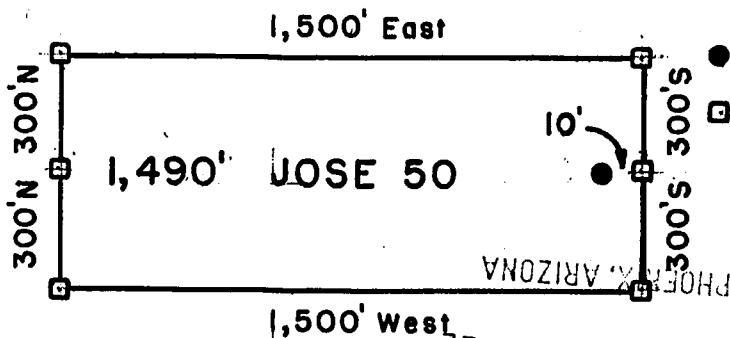


**JOSE 1-39, et al Lode Claims - Located February 4 - 16, 2008**

Graham County, AZ

All JOSE Location Monuments are tied to the SE Corner of Section 1, T 7 S - R 27 E, G & SRM, Graham County, AZ.

All JOSE Lode Claims are 600' X 1,500' except JOSE 48, 49, 81 and 82, which are 300' X 1,500'.




- = Location Monument
  - = Claim Corner/End Center Monument
- ALL MONUMENTS ARE SUBSTANTIAL POSTS, 4' ABOVE GROUND.

Millrock Alaska LLC  
 111 West 16 th Avenue  
 Bristol Bay Building, 3rd Floor  
 Anchorage, AK 99501

Attached To And  
 Made A Part Of  
 JOSE 50 Location Notice  
 Page 2 Of 2

APR 28 2008



PHOENIX, AZ ARIZONA AMENDED NOTICE OF LOCATION  
(Lode Claim)

NOTICE IS HEREBY GIVEN THAT Millrock Alaska LLC, whose mailing address is 111 W. 16<sup>th</sup> Avenue, Bristol Bay Bldg., 3<sup>rd</sup> Floor, Anchorage, AK 99501, by its undersigned agent, makes this amended location of the JOSE 51 lode mining claim, in the Unknown Mining District, Graham County, Arizona.

This claim was originally located on the 5<sup>th</sup> day of February, 2008. The general course of the claim is from East to West, and said claim is located within \_\_\_\_\_, \_\_\_\_\_, SE, SW, quarter(s) of Section(s) 6, 5, Township 7 South, Range 28 East, GSRB&M, Graham County, Arizona.

This claim is 1500 feet in length and 600 feet in width.

The claim runs from the location monument on which this notice is posted 1,490 feet in a E'ly direction to the East end line and 10 feet in a W'ly direction to the West end line.

This Amended Notice is posted at a location monument on the centerline of the claim. The location monument is in Section 6, Township 7 South, Range 28 East, GSRB&M, Arizona. The location monument of the claim is located approximately 900 feet North and 4,510 feet East from the SE corner of Section 1, Township 7 South, Range 27 East, GSRB&M, Arizona.

The undersigned claims the ground as set forth on the attached USGS topographic map or sketch.

The claim has been monumented in accordance with State and Federal law.

The original location notice and earlier amended location notice(s), if any, are recorded in the Official Records of Graham County, Arizona, and filed with the Bureau of Land Management, Department of Interior, as follows:

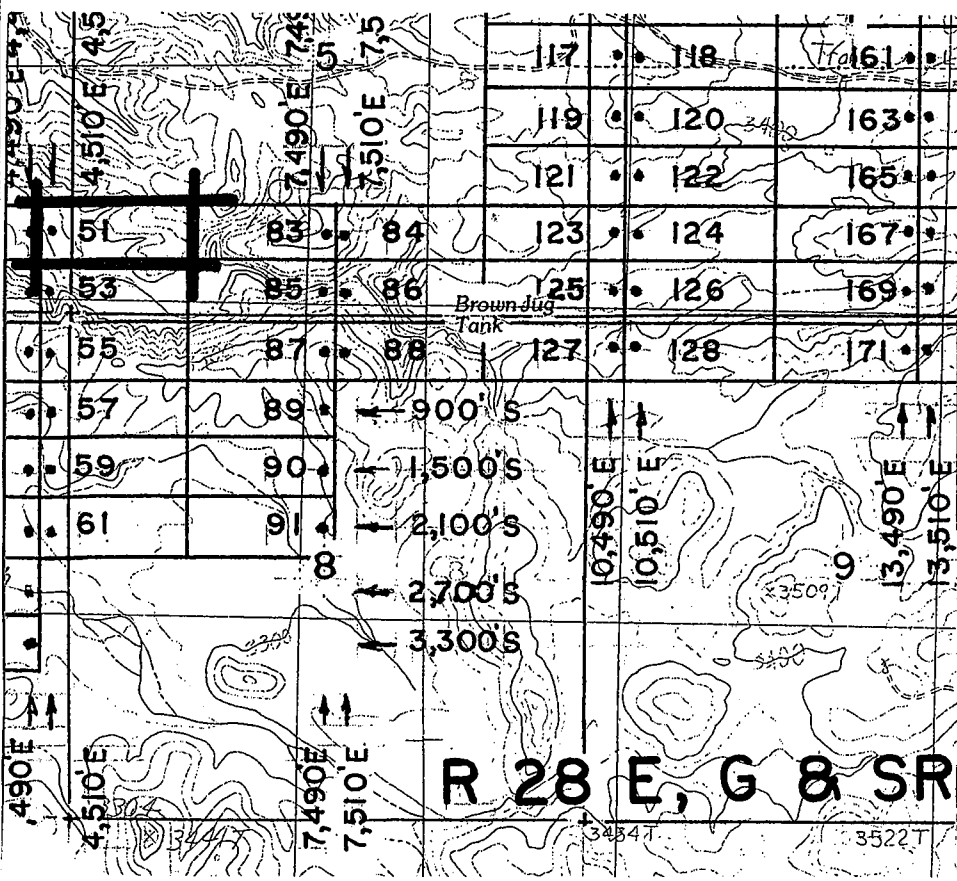
Original Location Notice/Amendments Recorded

<u>Claim Name</u>	<u>Date</u>	<u>Fee Number</u>	<u>BLM Serial Number</u>
JOSE <u>51</u>	February <u>5</u> , 2008	2008-0 <u>3011</u>	AMC 391 <u>625</u>

Hereby waiving no rights acquired under and by virtue of said original location, this amended location is made for the purpose of claiming federal minerals that were not included in the original location.

Dated on the 11th day of December, 2008.

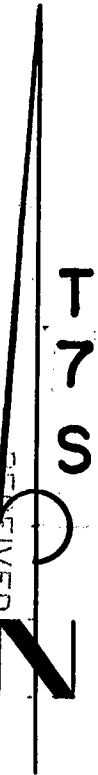
By Michael J. Schaefer (Agent)  
Michael J. Schaefer



← 2,700' N  
 ← 2,100' N  
 ← 1,500' N  
 ← 900' N  
 ← 300' N  
 ← 300' N

PHOENIX, AZ

RECEIVED  
 B.L.M. AZ STATE OFFICE  
 2008 DEC 15 11:52 AM  
 1 INCH = 500 FEET



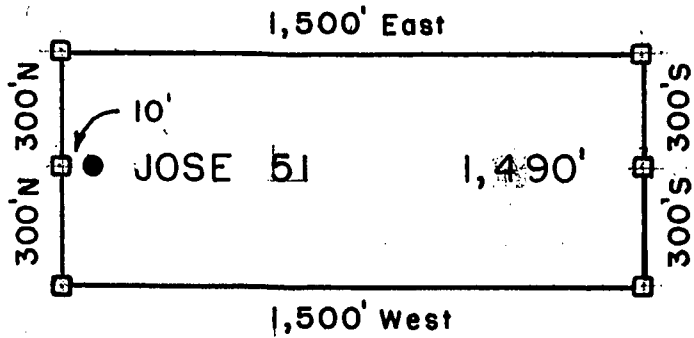
**R 28 E, G & SRM**

**JOSE 1-39, et al Lode Claims - Located February 4 - 16, 2008**

Graham County, AZ

All JOSE Location Monuments are tied to the SE Corner of Section 1, T 7 S - R 27 E, G & SRM, Graham County, AZ.

All JOSE Lode Claims are 600' X 1,500' except JOSE 48, 49, 81 and 82, which are 300' X 1,500'.



- = Location Monument
  - = Claim Corner/End Center Monument
- ALL MONUMENTS ARE SUBSTANTIAL POSTS, 4' ABOVE GROUND.

Millrock Alaska LLC  
 111 West 16th Avenue  
 Bristol Bay Building, 3rd Floor  
 Anchorage, AK 99501

Attached To And  
 Made A Part Of  
 JOSE 51 Location Notice  
 Page 2 Of 2



**ARIZONA NOTICE OF LOCATION  
(Lode Claim)**

NOTICE IS HEREBY GIVEN THAT MILLROCK ALASKA LLC, whose mailing address is 111 West 16<sup>th</sup> Avenue, Bristol Bay Building, 3<sup>rd</sup> Floor, Anchorage, AK 99501, by its undersigned agent, makes this location of the JOSE 51 lode mining claim, in the Unknown Mining District, Graham County, Arizona.

The general course of the claim is from East to West, and said claim is located within \_\_\_\_\_, SE, SW, quarter(s) of Section(s) 6, 5, Township 7S, Range 28E, GSRB&M, Graham County, Arizona.

This claim is 1500 feet in length and 600 feet in width.

This Notice of Location is posted on the center line of the claim.

The claim runs from the location monument on which this notice is posted 1,490 feet in a E'ly direction to the East end line and 10 feet in a W'ly direction to the West end line. The claim boundaries are marked by six monuments, one at each corner and one at the center of each end line. The location monument on which this notice is posted is situated within Section 6, Township 7S, Range 28E, GSRB&M, Graham County, Arizona, and is approximately 900 feet North and 4,510 feet East from the SE corner of Section 1, Township 7S, Range 27E, GSRB&M, Graham County, Arizona.

The undersigned claims the ground as depicted on the map which is attached to a copy of this Notice of Location filed in the office of the County Recorder, Graham County, Safford, Arizona.

The claim has been monumented in accordance with State and Federal law. Corner and location monuments are substantial posts projecting at least four feet above the ground.

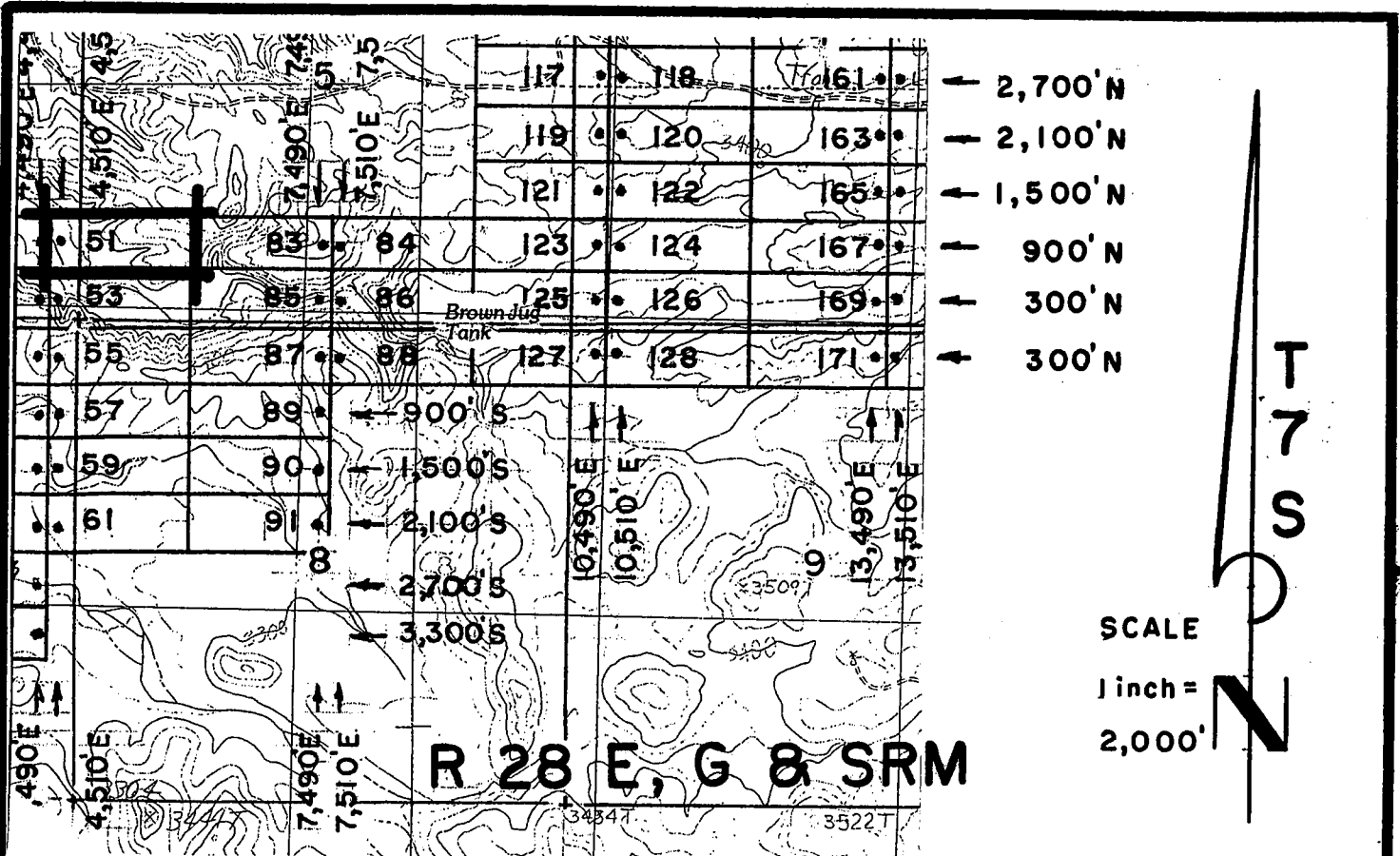
Located, dated, and posted on the ground this 5<sup>TH</sup> day of FEBRUARY, 2008.

Millrock Alaska LLC (Owner)

By [Signature] (Agent)  
Minex Exploration

PHOENIX, ARI  
2008 APR 28  
B.L.M. AZ STA  
RECEIVED

AND 391625

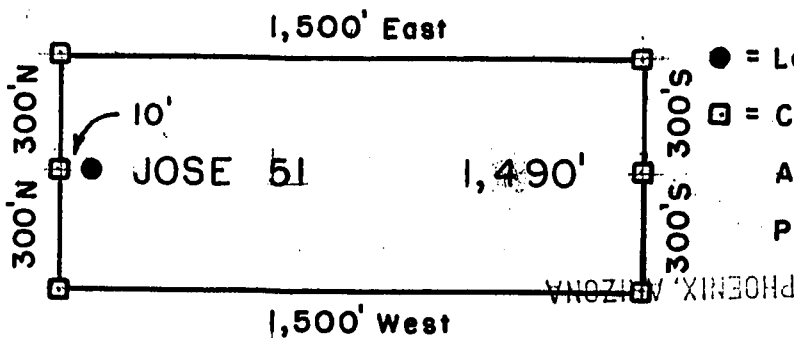


**JOSE 1-39, et al Lode Claims - Located February 4 - 16, 2008**

Graham County, AZ

All JOSE Location Monuments are tied to the SE Corner of Section 1, T 7 S - R 27 E, G & SRM, Graham County, AZ.

All JOSE Lode Claims are 600' X 1,500' except JOSE 48, 49, 81 and 82, which are 300' X 1,500'.



- = Location Monument
  - = Claim Corner/End Center Monument
- ALL MONUMENTS ARE SUBSTANTIAL POSTS, 4' ABOVE GROUND.

Millrock Alaska LLC  
 111 West 16 th Avenue  
 Bristol Bay Building, 3rd Floor  
 Anchorage, AK 99501

Attached To And  
 Made A Part Of  
 JOSE 51 Location Notice  
 Page 2 Of 2

APR 28 2008  
 391625



**ARIZONA NOTICE OF LOCATION  
(Lode Claim)**

NOTICE IS HEREBY GIVEN THAT MILLROCK ALASKA LLC, whose mailing address is 111 West 16<sup>th</sup> Avenue, Bristol Bay Building, 3<sup>rd</sup> Floor, Anchorage, AK 99501, by its undersigned agent, makes this location of the JOSE 52 lode mining claim, in the Unknown Mining District, Graham County, Arizona.

The general course of the claim is from East to West, and said claim is located within \_\_\_\_\_, SE, NE, quarter(s) of Section(s) 6, 7, Township 7S, Range 28E, GSRB&M, Graham County, Arizona.

This claim is 1500 feet in length and 600 feet in width.

This Notice of Location is posted on the center line of the claim.

The claim runs from the location monument on which this notice is posted 10 feet in a E'ly direction to the East end line and 1,490 feet in a W'ly direction to the West end line. The claim boundaries are marked by six monuments, one at each corner and one at the center of each end line. The location monument on which this notice is posted is situated within Section 6, Township 7S, Range 28E, GSRB&M, Graham County, Arizona, and is approximately 300 feet North and 4,490 feet East from the SE corner of Section 1, Township 7S, Range 27E, GSRB&M, Graham County, Arizona.

The undersigned claims the ground as depicted on the map which is attached to a copy of this Notice of Location filed in the office of the County Recorder, Graham County, Safford, Arizona.

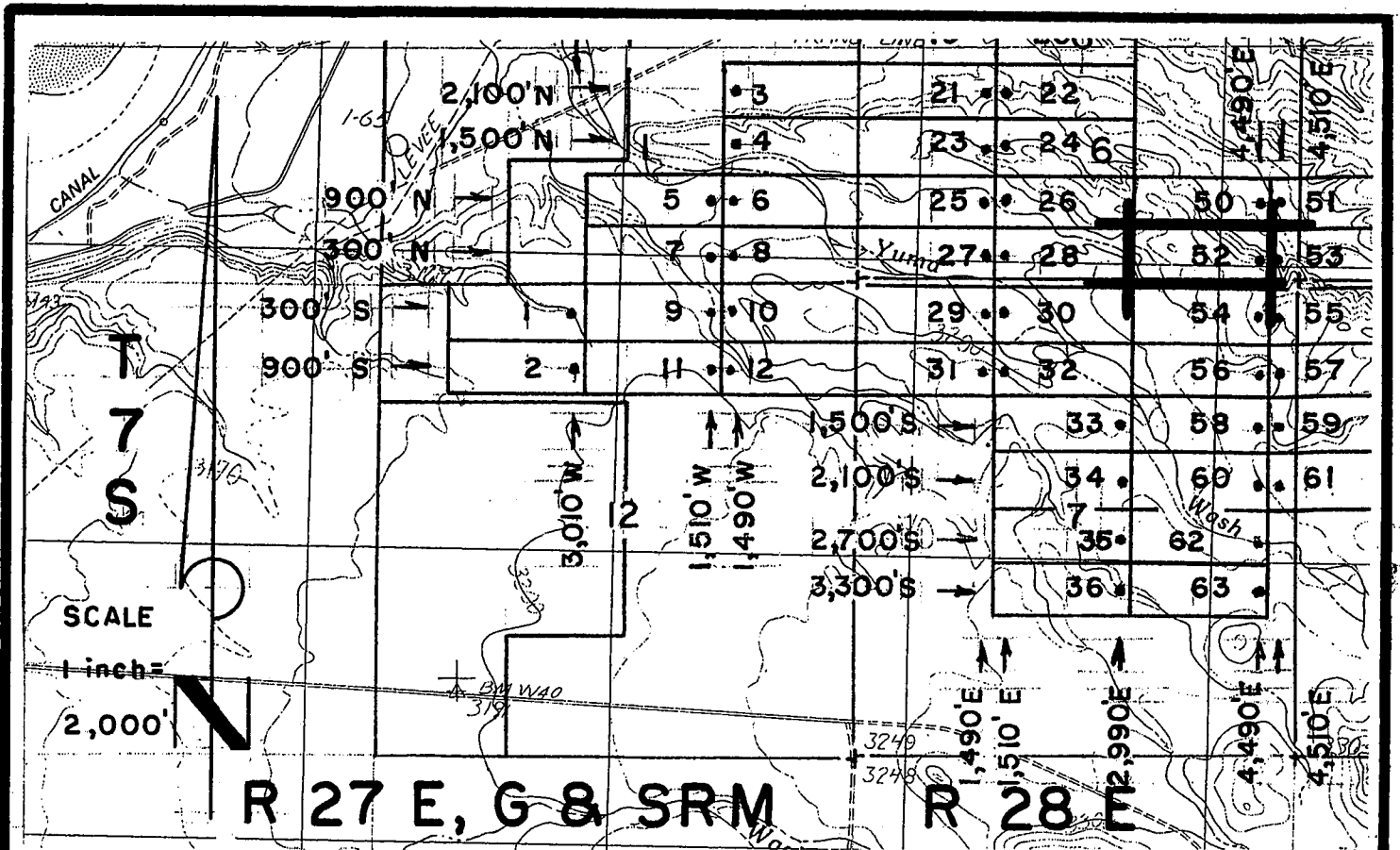
The claim has been monumented in accordance with State and Federal law. Corner and location monuments are substantial posts projecting at least four feet above the ground.

Located, dated, and posted on the ground this 5<sup>TH</sup> day of FEBRUARY, 2008.

RECEIVED  
B.L.M. AZ STATE OFFICE  
2008 APR 28 A 9:22  
PHOENIX, ARIZONA

Millrock Alaska LLC (Owner)  
By [Signature] (Agent)  
Minex Exploration

AMC 391626

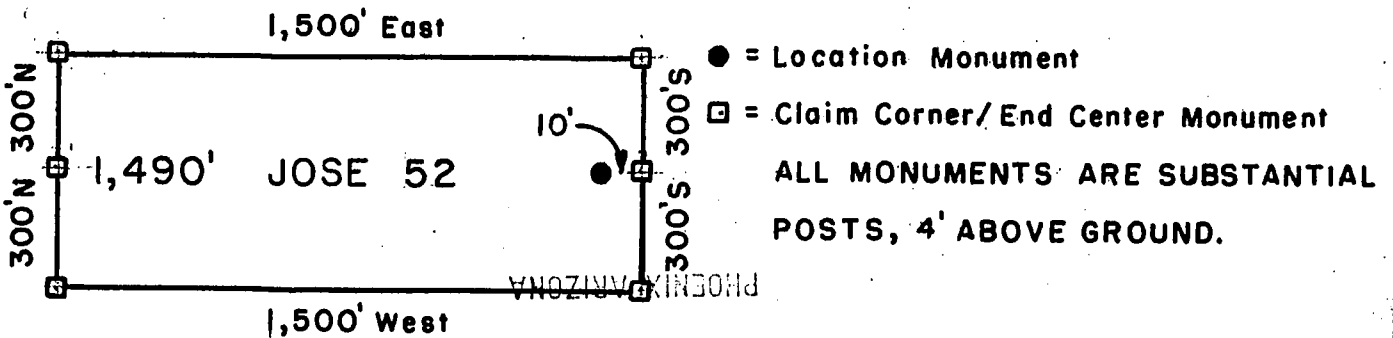


**JOSE 1-39, et al Lode Claims - Located February 4 - 16, 2008**

Graham County, AZ

All JOSE Location Monuments are tied to the SE Corner of Section 1, T 7 S - R 27 E, G & SRM, Graham County, AZ.

All JOSE Lode Claims are 600' X 1,500' except JOSE 48, 49, 81 and 82, which are 300' X 1,500'.



Millrock Alaska LLC  
 111 West 16th Avenue  
 Bristol Bay Building, 3rd Floor  
 Anchorage, AK 99501

2008 APR 28 9:22  
 RECEIVED  
 B.L.M. AZ STATE OFFICE

Attached To And  
 Made A Part Of  
 JOSE 52 Location Notice  
 Page 2 Of 2

AMU 39162b





**ARIZONA NOTICE OF LOCATION  
(Lode Claim)**

NOTICE IS HEREBY GIVEN THAT MILLROCK ALASKA LLC, whose mailing address is 111 West 16<sup>th</sup> Avenue, Bristol Bay Building, 3<sup>rd</sup> Floor, Anchorage, AK 99501, by its undersigned agent, makes this location of the JOSE 53 lode mining claim, in the Unknown Mining District, Graham County, Arizona.

The general course of the claim is from East to West, and said claim is located within SW, SE, NE, NW quarter(s) of Section(s) 6, 8, Township 7S, Range 28E, GSRB&M, Graham County, Arizona.

This claim is 1500 feet in length and 600 feet in width.

This Notice of Location is posted on the center line of the claim.

The claim runs from the location monument on which this notice is posted 1,490 feet in a E'ly direction to the East end line and 10 feet in a W'ly direction to the West end line. The claim boundaries are marked by six monuments, one at each corner and one at the center of each end line. The location monument on which this notice is posted is situated within Section 6, Township 7S, Range 28E, GSRB&M, Graham County, Arizona, and is approximately 300 feet North and 4,510 feet East from the SE corner of Section 1, Township 7S, Range 27E, GSRB&M, Graham County, Arizona.

The undersigned claims the ground as depicted on the map which is attached to a copy of this Notice of Location filed in the office of the County Recorder, Graham County, Safford, Arizona.

The claim has been monumented in accordance with State and Federal law. Corner and location monuments are substantial posts projecting at least four feet above the ground.

Located, dated, and posted on the ground this 5<sup>TH</sup> day of FEBRUARY, 2008.

THE MINEX, ARIZONA

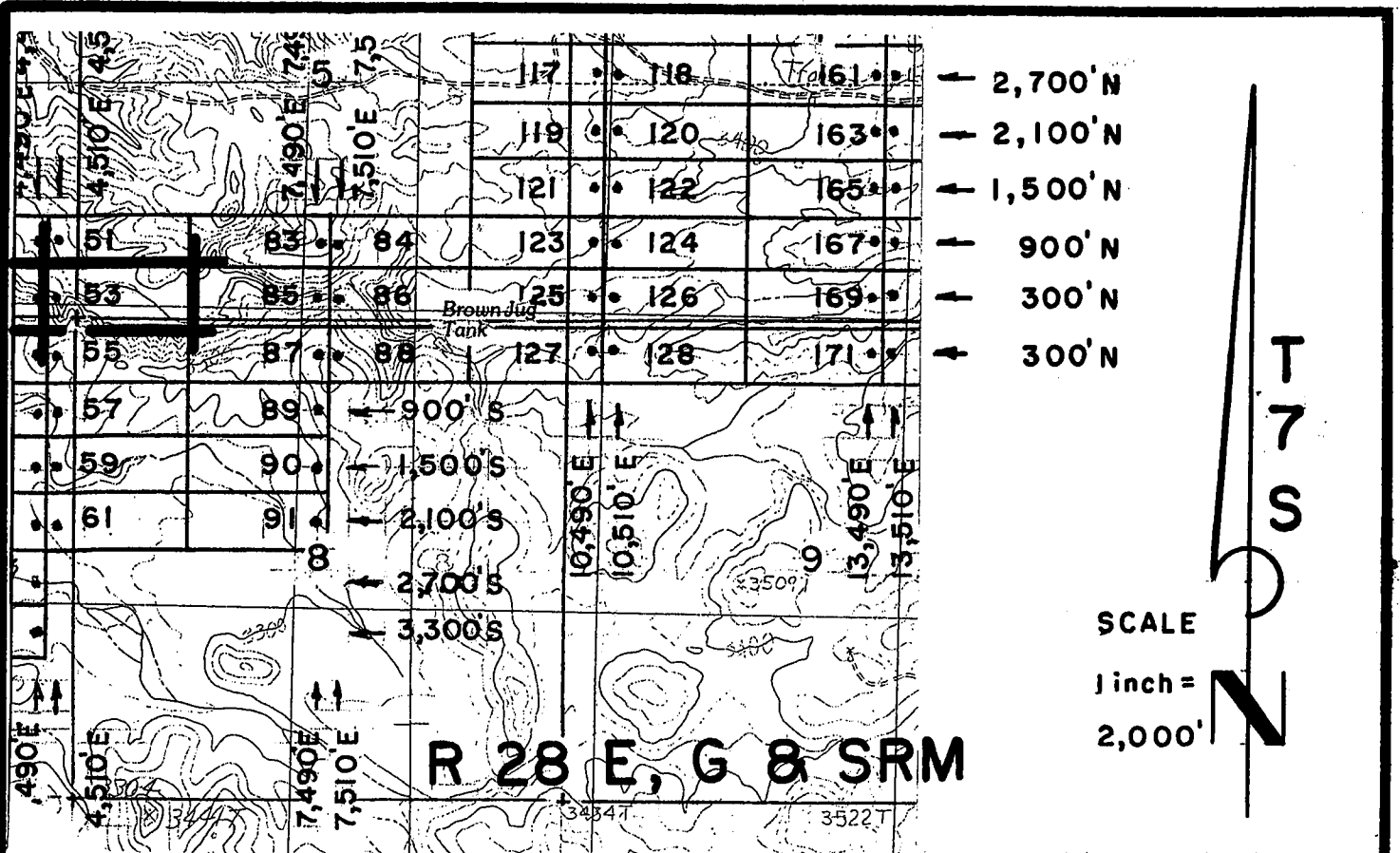
2008 APR 28 A 9:22

RECEIVED  
B.L.M. AZ STATE OFFICE

Millrock Alaska LLC (Owner)

By [Signature] (Agent)  
Minex Exploration

AMC 391627

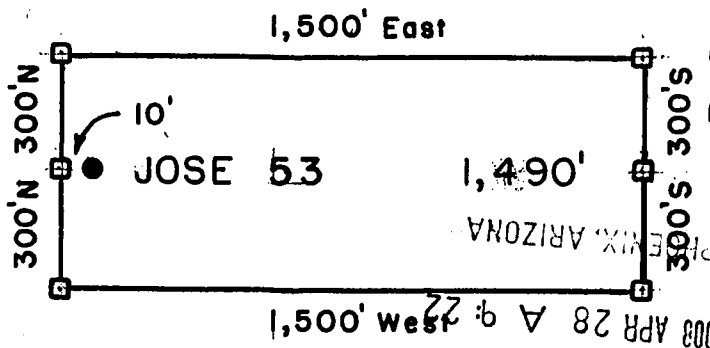


**JOSE 1-39, et al Lode Claims - Located February 4 - 16, 2008**

Graham County, AZ

All JOSE Location Monuments are tied to the SE Corner of Section 1, T 7 S - R 27 E, G & SRM, Graham County, AZ.

All JOSE Lode Claims are 600' X 1,500' except JOSE 48, 49, 81 and 82, which are 300' X 1,500'.



- = Location Monument
  - = Claim Corner/End Center Monument
- ALL MONUMENTS ARE SUBSTANTIAL POSTS, 4' ABOVE GROUND.

Millrock Alaska LLC  
 111 West 16 th Avenue  
 Bristol Bay Building, 3rd Floor  
 Anchorage, AK 99501

Attached To And  
 Made A Part Of  
 JOSE 53 Location Notice  
 Page 2 Of 2

AND 391627



**ARIZONA NOTICE OF LOCATION  
(Lode Claim)**

NOTICE IS HEREBY GIVEN THAT MILLROCK ALASKA LLC, whose mailing address is 111 West 16<sup>th</sup> Avenue, Bristol Bay Building, 3<sup>rd</sup> Floor, Anchorage, AK 99501, by its undersigned agent, makes this location of the JOSE 54 lode mining claim, in the Unknown Mining District, Graham County, Arizona.

The general course of the claim is from East to West, and said claim is located within \_\_\_\_\_, \_\_\_\_\_, NE, quarter(s) of Section(s) 7, Township 7S, Range 28E, GSRB&M, Graham County, Arizona.

This claim is 1500 feet in length and 600 feet in width.

This Notice of Location is posted on the center line of the claim.

The claim runs from the location monument on which this notice is posted 10 feet in a E'ly direction to the East end line and 1,490 feet in a W'ly direction to the West end line. The claim boundaries are marked by six monuments, one at each corner and one at the center of each end line. The location monument on which this notice is posted is situated within Section 7, Township 7S, Range 28E, GSRB&M, Graham County, Arizona, and is approximately 300 feet South and 4,490 feet East from the SE corner of Section 1, Township 7S, Range 27E, GSRB&M, Graham County, Arizona.

The undersigned claims the ground as depicted on the map which is attached to a copy of this Notice of Location filed in the office of the County Recorder, Graham County, Safford, Arizona.

The claim has been monumented in accordance with State and Federal law. Corner and location monuments are substantial posts projecting at least four feet above the ground.

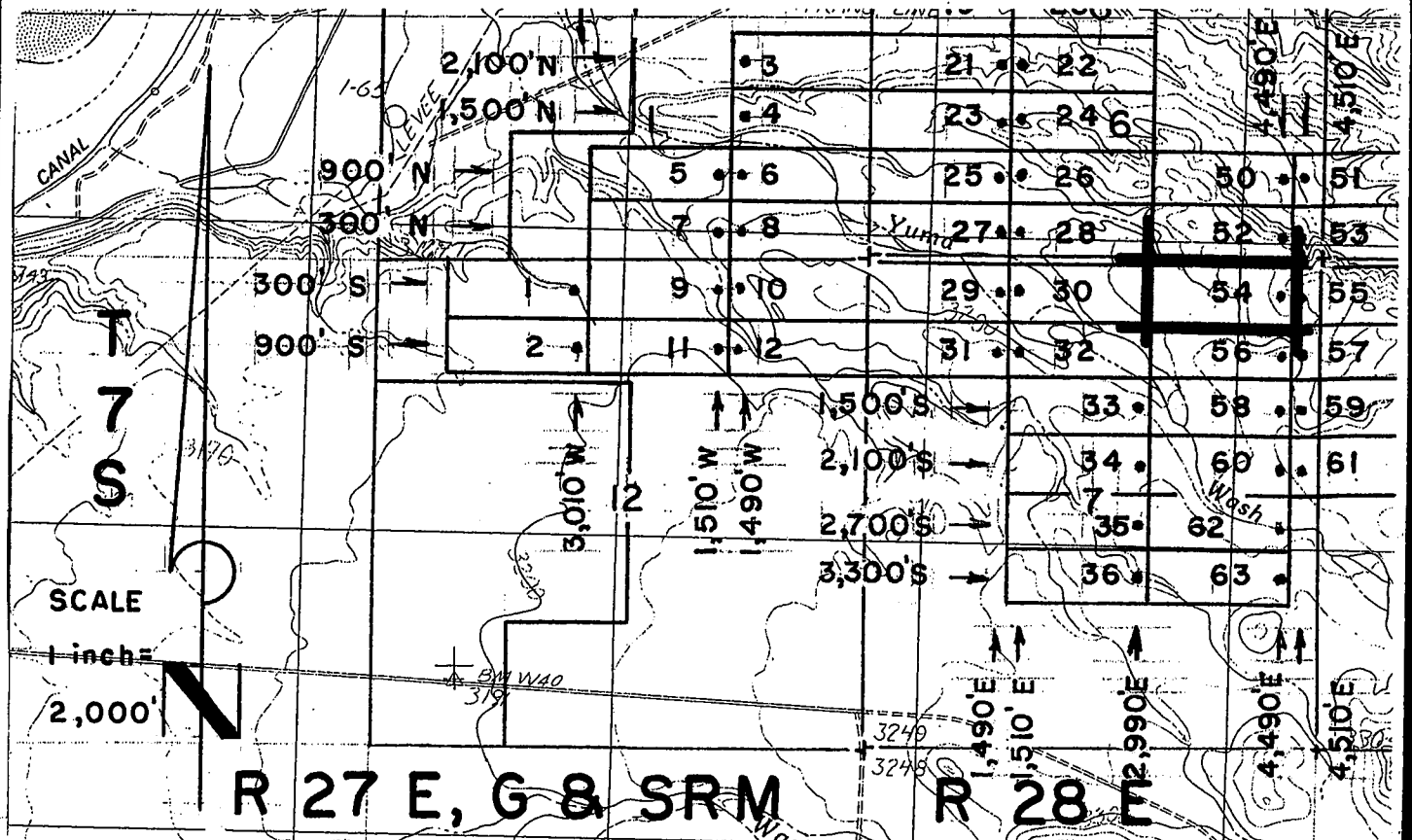
Located, dated, and posted on the ground this 5<sup>TH</sup> day of FEBRUARY, 2008.

PHOENIX, ARIZONA  
2008 APR 28 A 9:22  
RECEIVED  
B.L.M. AZ STATE OFFICE

Millrock Alaska LLC (Owner)

By [Signature] (Agent)  
Minex Exploration

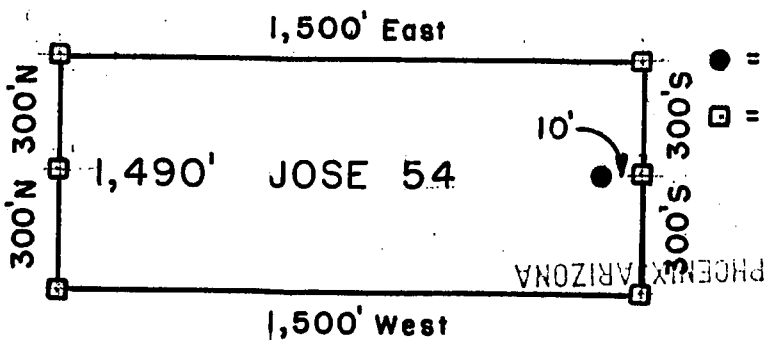
AMC 391628



**JOSE 1-39, et al Lode Claims - Located February 4 - 16, 2008  
Graham County, AZ**

All JOSE Location Monuments are tied to the SE Corner of Section 1, T 7 S - R 27 E, G & SRM, Graham County, AZ.

All JOSE Lode Claims are 600' X 1,500' except JOSE 48, 49, 81 and 82, which are 300' X 1,500'.




- = Location Monument
  - = Claim Corner/End Center Monument
- ALL MONUMENTS ARE SUBSTANTIAL POSTS, 4' ABOVE GROUND.

Millrock Alaska LLC  
111 West 16 th Avenue  
Bristol Bay Building, 3rd Floor  
Anchorage, AK 99501

2008 APR 28 9 22 AM  
RECEIVED  
BLM, AZ STATE OFFICE

Attached To And  
Made A Part Of  
JOSE 54 Location Notice  
Page 2 Of 2

Ann 391628



**ARIZONA NOTICE OF LOCATION  
(Lode Claim)**

NOTICE IS HEREBY GIVEN THAT MILLROCK ALASKA LLC, whose mailing address is 111 West 16<sup>th</sup> Avenue, Bristol Bay Building, 3<sup>rd</sup> Floor, Anchorage, AK 99501, by its undersigned agent, makes this location of the JOSE 55 lode mining claim, in the Unknown Mining District, Graham County, Arizona.

The general course of the claim is from East to West, and said claim is located within \_\_\_\_\_, NE, NW quarter(s) of Section(s) 7, 8, Township 7S, Range 28E, GSRB&M, Graham County, Arizona.

This claim is 1500 feet in length and 600 feet in width.

This Notice of Location is posted on the center line of the claim.

The claim runs from the location monument on which this notice is posted 1,490 feet in a E'ly direction to the East end line and 10 feet in a W'ly direction to the West end line. The claim boundaries are marked by six monuments, one at each corner and one at the center of each end line. The location monument on which this notice is posted is situated within Section 7, Township 7S, Range 28E, GSRB&M, Graham County, Arizona, and is approximately 300 feet South and 4,510 feet East from the SE corner of Section 1, Township 7S, Range 27E, GSRB&M, Graham County, Arizona.

The undersigned claims the ground as depicted on the map which is attached to a copy of this Notice of Location filed in the office of the County Recorder, Graham County, Safford, Arizona.

The claim has been monumented in accordance with State and Federal law. Corner and location monuments are substantial posts projecting at least four feet above the ground.

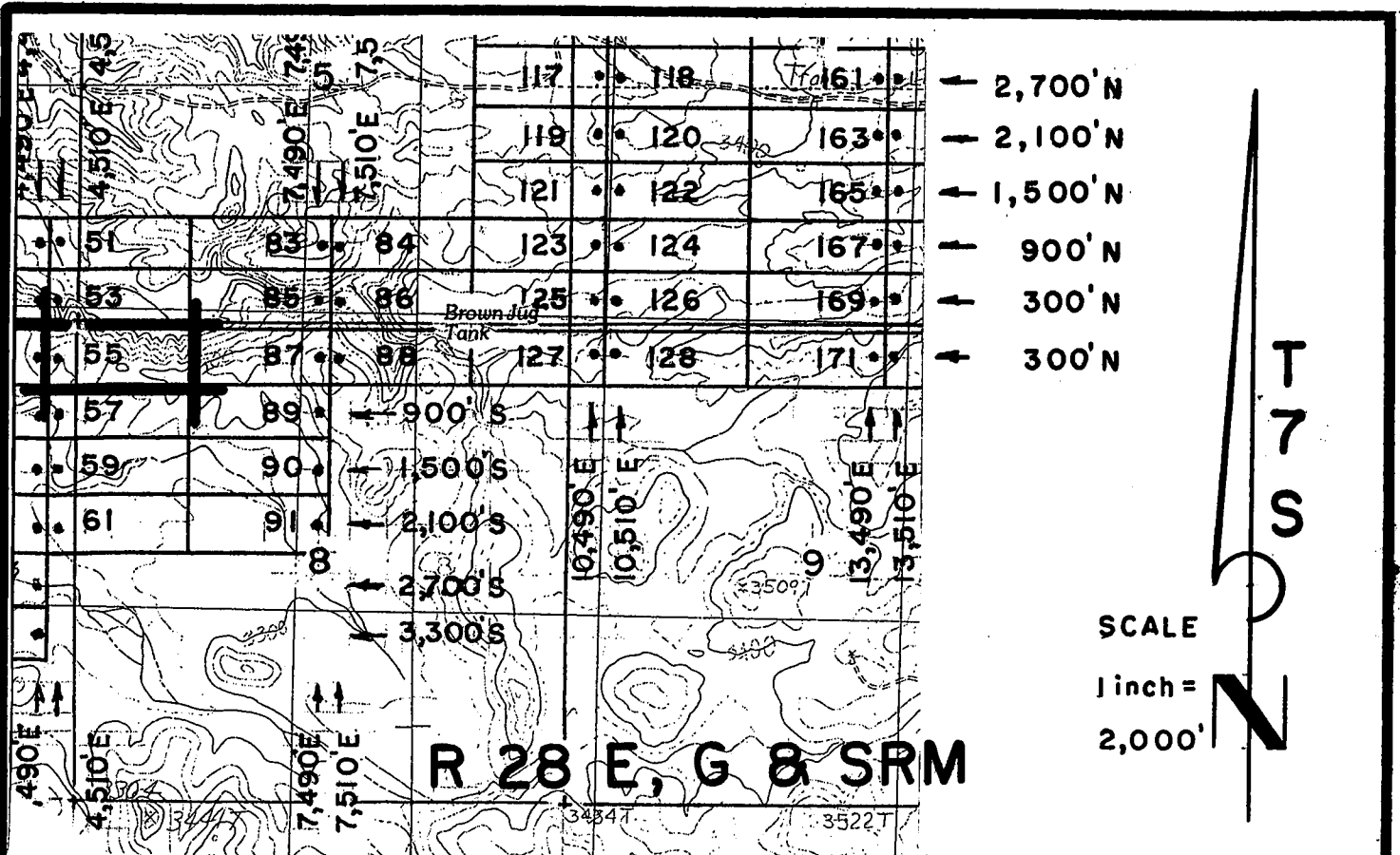
Located, dated, and posted on the ground this 5<sup>TH</sup> day of FEBRUARY, 2008.

Millrock Alaska LLC (Owner)

By [Signature] (Agent)  
Minex Exploration

RECEIVED  
B.L.M. AZ STATE OFFICE  
2008 APR 28 A 9:22  
PHOENIX, ARIZONA

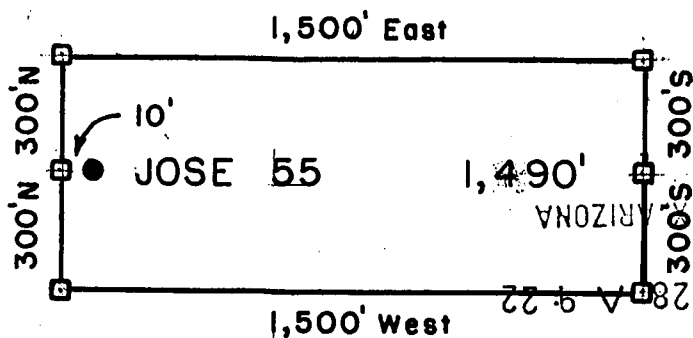
AMC 391629



JOSE 1-39, et al Lode Claims - Located February 4 - 16, 2008  
 Graham County, AZ

All JOSE Location Monuments are tied to the SE Corner of Section 1, T 7 S - R 27 E, G & SRM, Graham County, AZ.

All JOSE Lode Claims are 600' X 1,500' except JOSE 48, 49, 81 and 82, which are 300' X 1,500'.



● = Location Monument  
 ◻ = Claim Corner/End Center Monument  
 ALL MONUMENTS ARE SUBSTANTIAL POSTS, 4' ABOVE GROUND.

Millrock Alaska LLC  
 111 West 16 th Avenue  
 Bristol Bay Building, 3rd Floor  
 Anchorage, AK 99501

RECEIVED  
 M.L.M. AZ STATE OFFICE

Attached To And  
 Made A Part Of  
 JOSE 55 Location Notice  
 Page 2 Of 2

AMB 541629



**ARIZONA NOTICE OF LOCATION  
(Lode Claim)**

NOTICE IS HEREBY GIVEN THAT MILLROCK ALASKA LLC, whose mailing address is 111 West 16<sup>th</sup> Avenue, Bristol Bay Building, 3<sup>rd</sup> Floor, Anchorage, AK 99501, by its undersigned agent, makes this location of the JOSE 56 lode mining claim, in the Unknown Mining District, Graham County, Arizona.

The general course of the claim is from East to West, and said claim is located within \_\_\_\_\_, \_\_\_\_\_, NE, quarter(s) of Section(s) 7, Township 7S, Range 28E, GSRB&M, Graham County, Arizona.

This claim is 1500 feet in length and 600 feet in width.

This Notice of Location is posted on the center line of the claim.

The claim runs from the location monument on which this notice is posted 10 feet in a E'ly direction to the East end line and 1,490 feet in a W'ly direction to the West end line. The claim boundaries are marked by six monuments, one at each corner and one at the center of each end line. The location monument on which this notice is posted is situated within Section 7, Township 7S, Range 28E, GSRB&M, Graham County, Arizona, and is approximately 900 feet South and 4,490 feet East from the SE corner of Section 1, Township 7S, Range 27E, GSRB&M, Graham County, Arizona.

The undersigned claims the ground as depicted on the map which is attached to a copy of this Notice of Location filed in the office of the County Recorder, Graham County, Safford, Arizona.

The claim has been monumented in accordance with State and Federal law. Corner and location monuments are substantial posts projecting at least four feet above the ground.

Located, dated, and posted on the ground this 5<sup>TH</sup> day of FEBRUARY, 2008.

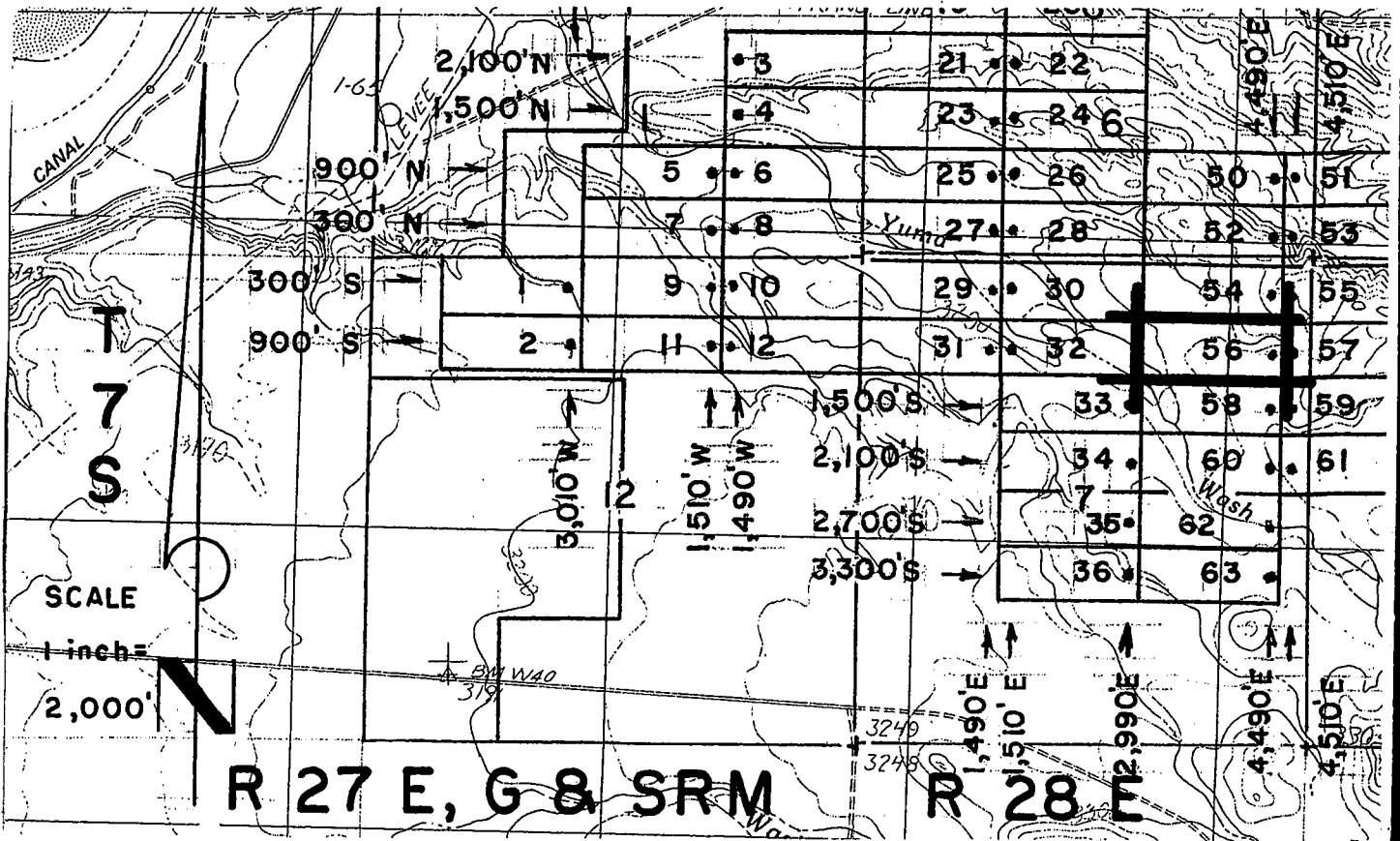
2008 APR 28 A 9:22

RECEIVED  
B.L.M. AZ STATE OFFICE

Millrock Alaska LLC (Owner)

By [Signature] (Agent)  
Minex Exploration

AMC 391630

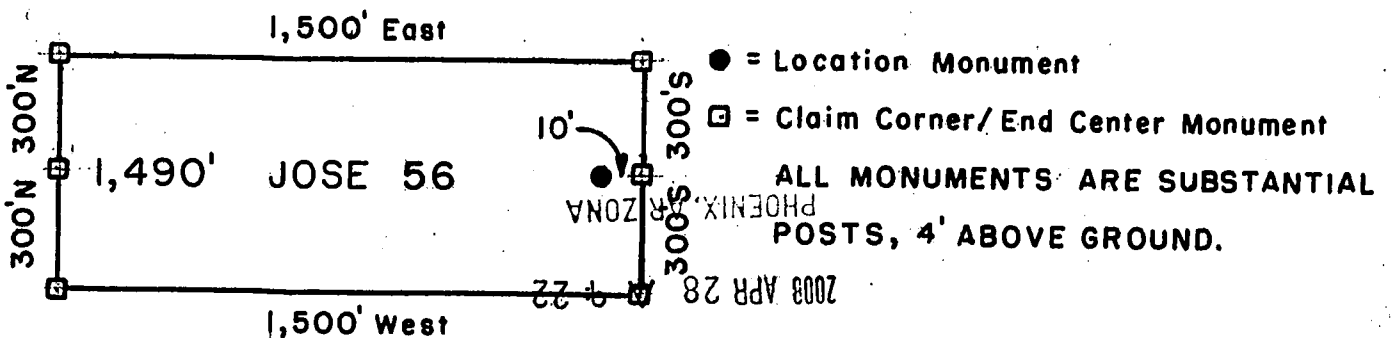


**JOSE 1-39, et al Lode Claims - Located February 4 - 16, 2008**

Graham County, AZ

All JOSE Location Monuments are tied to the SE Corner of Section 1, T 7 S - R 27 E, G & SRM, Graham County, AZ.

All JOSE Lode Claims are 600' X 1,500' except JOSE 48, 49, 81 and 82, which are 300' X 1,500'.




Millrock Alaska LLC  
 111 West 16 th Avenue  
 Bristol Bay Building, 3rd Floor  
 Anchorage, AK 99501

RECEIVED  
 BLM, AZ STATE OFFICE

Attached To And  
 Made A Part Of  
 JOSE 56 Location Notice  
 Page 2 Of 2

AMB 341050





2008-03017  
Page 1 of 2  
Requested By: XPLORE, LLC  
Wendy John, Graham County Recorder  
04-25-2008 09:14 AM Recording Fee \$13.00

**ARIZONA NOTICE OF LOCATION  
(Lode Claim)**

NOTICE IS HEREBY GIVEN THAT MILLROCK ALASKA LLC, whose mailing address is 111 West 16<sup>th</sup> Avenue, Bristol Bay Building, 3<sup>rd</sup> Floor, Anchorage, AK 99501, by its undersigned agent, makes this location of the JOSE 57 lode mining claim, in the Unknown Mining District, Graham County, Arizona.

The general course of the claim is from East to West, and said claim is located within \_\_\_\_\_, NE, NW, quarter(s) of Section(s) 7, 8, Township 7S, Range 28E, GSRB&M, Graham County, Arizona.

This claim is 1500 feet in length and 600 feet in width.

This Notice of Location is posted on the center line of the claim.

The claim runs from the location monument on which this notice is posted 1,490 feet in a E'y direction to the East end line and 10 feet in a W'y direction to the West end line. The claim boundaries are marked by six monuments, one at each corner and one at the center of each end line. The location monument on which this notice is posted is situated within Section 7, Township 7S, Range 28E, GSRB&M, Graham County, Arizona, and is approximately 900 feet South and 4,510 feet East from the SE corner of Section 1, Township 7S, Range 27E, GSRB&M, Graham County, Arizona.

The undersigned claims the ground as depicted on the map which is attached to a copy of this Notice of Location filed in the office of the County Recorder, Graham County, Safford, Arizona.

The claim has been monumented in accordance with State and Federal law. Corner and location monuments are substantial posts projecting at least four feet above the ground.

Located, dated, and posted on the ground this 5<sup>TH</sup> day of FEBRUARY, 2008.

PHOENIX, ARIZONA

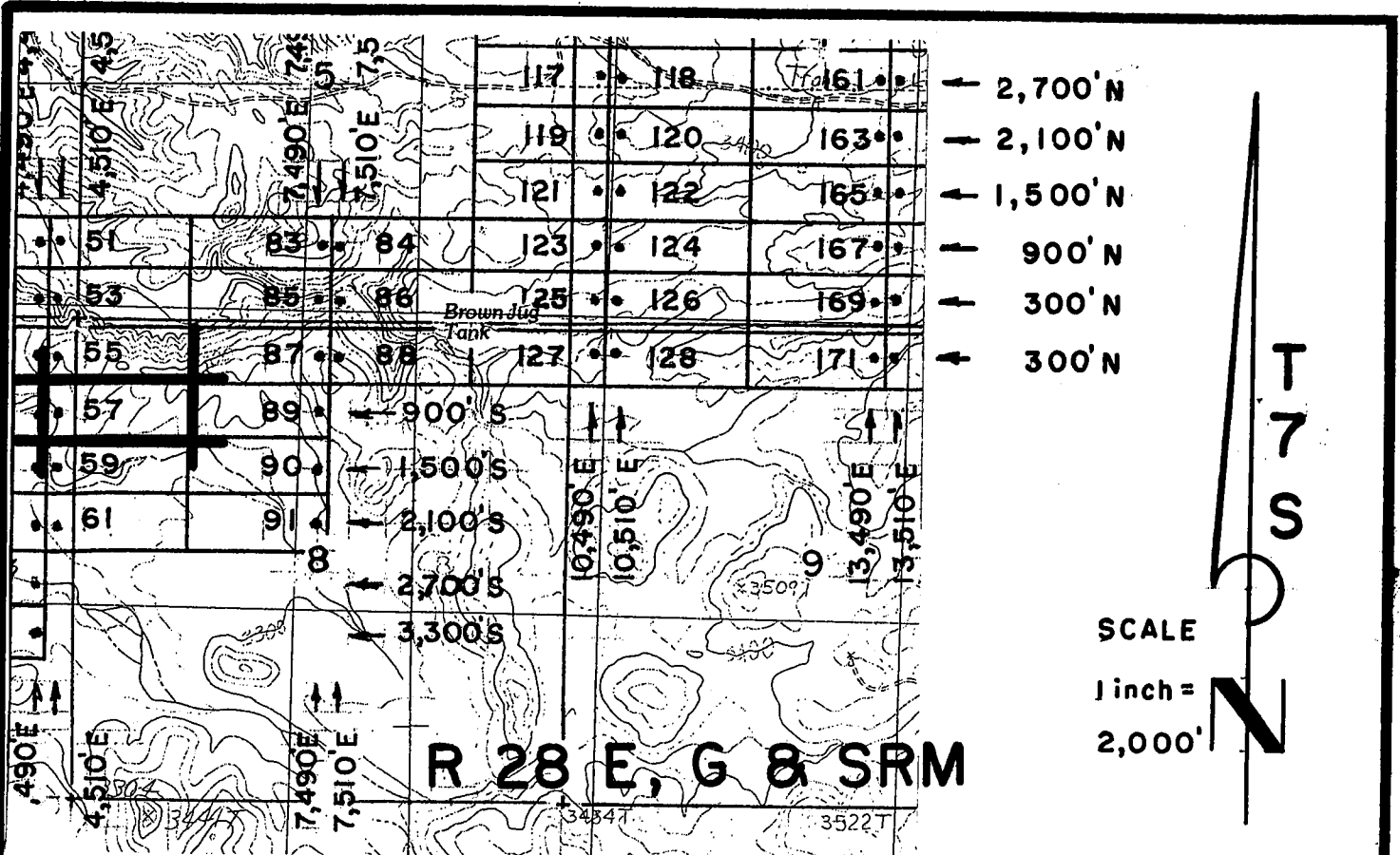
2008 APR 28 A 9: 22

RECEIVED  
B.L.M. AZ STATE OFFICE

Millrock Alaska LLC (Owner)

By [Signature] (Agent)  
Minex Exploration

AMC 391631

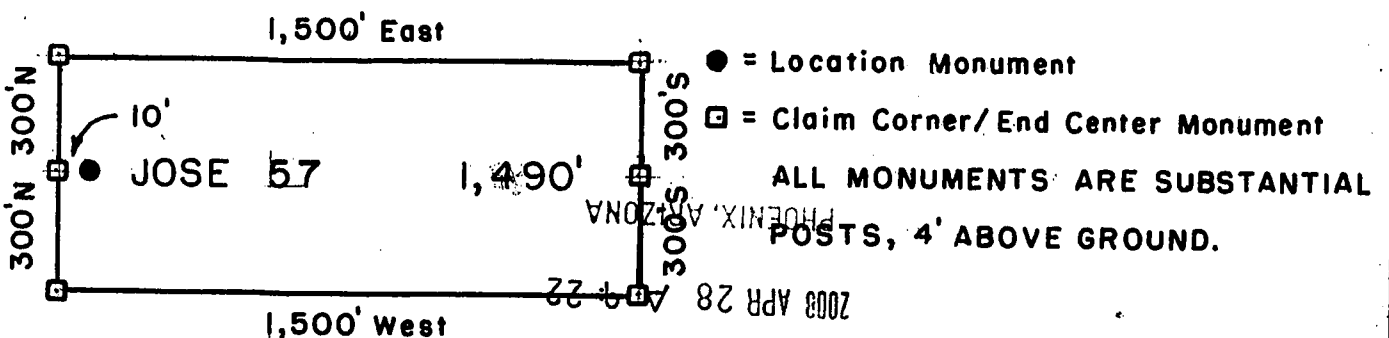


**JOSE 1-39, et al Lode Claims - Located February 4 - 16, 2008**

Graham County, AZ

All JOSE Location Monuments are tied to the SE Corner of Section 1, T 7 S - R 27 E, G & SRM, Graham County, AZ.

All JOSE Lode Claims are 600' x 1,500' except JOSE 48, 49, 81 and 82, which are 300' x 1,500'.



Millrock Alaska LLC  
 111 West 16 th Avenue  
 Bristol Bay Building, 3rd Floor  
 Anchorage, AK 99501

RECEIVED  
 AZ STATE OFFICE

Attached To And  
 Made A Part Of  
 JOSE 57 Location Notice  
 Page 2 Of 2

AND 391631



**ARIZONA NOTICE OF LOCATION  
(Lode Claim)**

NOTICE IS HEREBY GIVEN THAT MILLROCK ALASKA LLC, whose mailing address is 111 West 16<sup>th</sup> Avenue, Bristol Bay Building, 3<sup>rd</sup> Floor, Anchorage, AK 99501, by its undersigned agent, makes this location of the JOSE 58 lode mining claim, in the Unknown Mining District, Graham County, Arizona.

The general course of the claim is from East to West, and said claim is located within \_\_\_\_\_, \_\_\_\_\_, NE quarter(s) of Section(s) 7, Township 7S, Range 28E, GSRB&M, Graham County, Arizona.

This claim is 1500 feet in length and 600 feet in width.

This Notice of Location is posted on the center line of the claim.

The claim runs from the location monument on which this notice is posted 10 feet in a E'ly direction to the East end line and 1,490 feet in a W'ly direction to the West end line. The claim boundaries are marked by six monuments, one at each corner and one at the center of each end line. The location monument on which this notice is posted is situated within Section 7, Township 7S, Range 28E, GSRB&M, Graham County, Arizona, and is approximately 1,500 feet South and 4,490 feet East from the SE corner of Section 1, Township 7S, Range 27E, GSRB&M, Graham County, Arizona.

The undersigned claims the ground as depicted on the map which is attached to a copy of this Notice of Location filed in the office of the County Recorder, Graham County, Safford, Arizona.

The claim has been monumented in accordance with State and Federal law. Corner and location monuments are substantial posts projecting at least four feet above the ground.

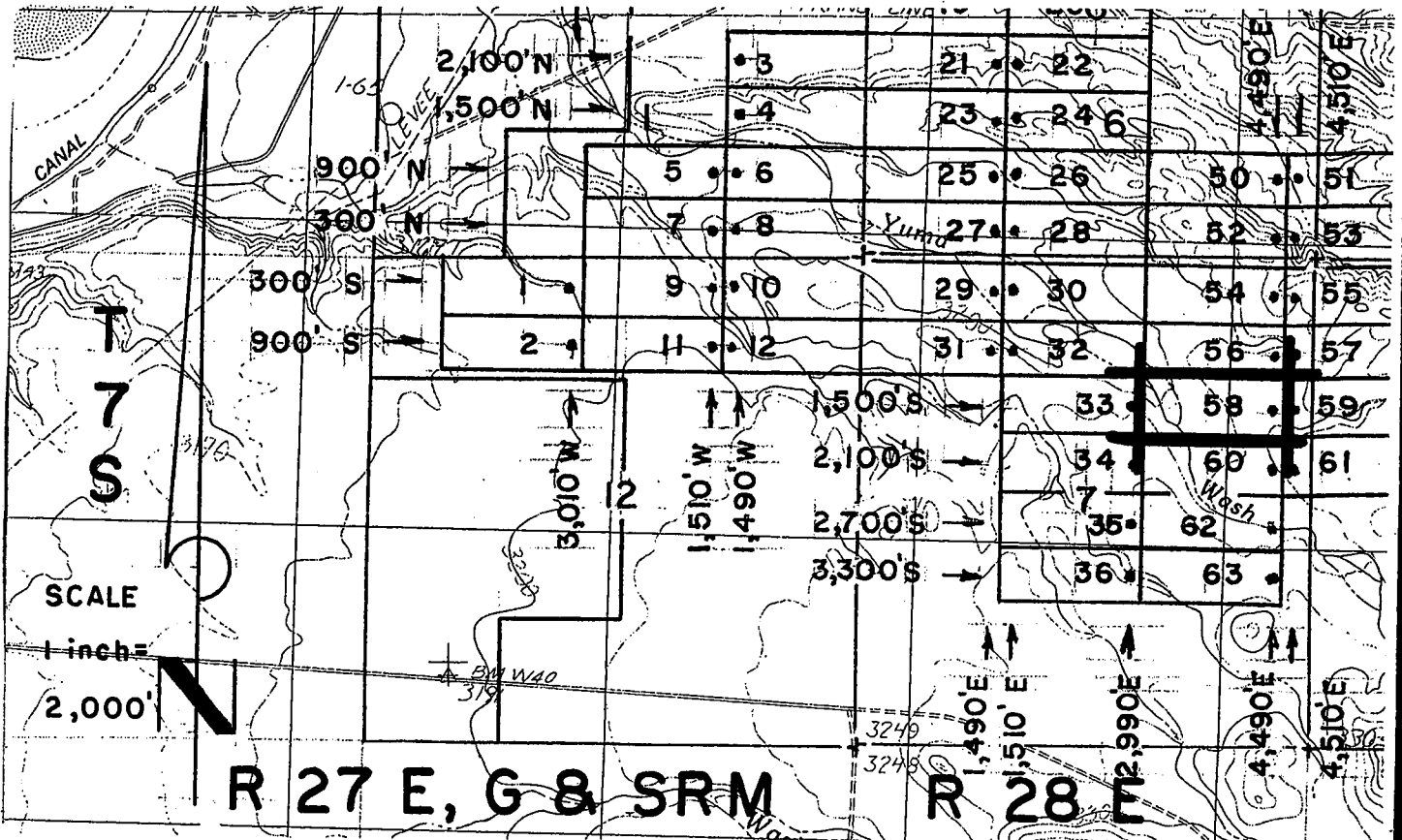
Located, dated, and posted on the ground this 5<sup>TH</sup> day of FEBRUARY, 2008.

PHOENIX, ARIZONA  
2008 APR 28 A 9: 22  
RECEIVED  
B.L.M. AZ STATE OFFICE

Millrock Alaska LLC (Owner)

By [Signature] (Agent)  
Minex/Exploration

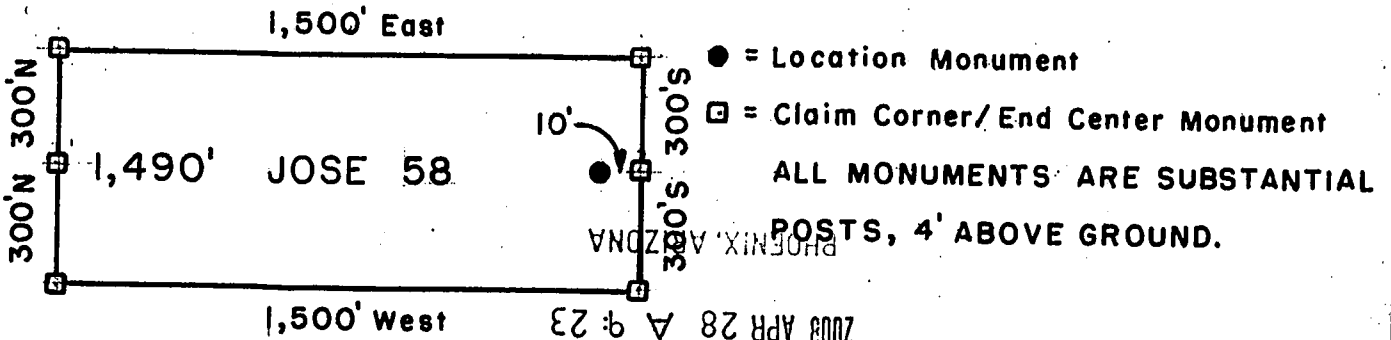
AMC 391632



**JOSE 1-39, et al Lode Claims - Located February 4 - 16, 2008**  
 Graham County, AZ

All JOSE Location Monuments are tied to the SE Corner of Section 1, T 7 S - R 27 E, G & SRM, Graham County, AZ.

All JOSE Lode Claims are 600' X 1,500' except JOSE 48, 49, 81 and 82, which are 300' X 1,500'.



2008 APR 28 A 9 23

Millrock Alaska LLC  
 111 West 16th Avenue  
 Bristol Bay Building, 3rd Floor  
 Anchorage, AK 99501

RECEIVED  
 BLM AZ STATE OFFICE

Attached To And  
 Made A Part Of  
 JOSE 58 Location Notice  
 Page 2 Of 2

AMB 391632



**ARIZONA NOTICE OF LOCATION  
(Lode Claim)**

NOTICE IS HEREBY GIVEN THAT MILLROCK ALASKA LLC, whose mailing address is 111 West 16<sup>th</sup> Avenue, Bristol Bay Building, 3<sup>rd</sup> Floor, Anchorage, AK 99501, by its undersigned agent, makes this location of the JOSE 59 lode mining claim, in the Unknown Mining District, Graham County, Arizona.

The general course of the claim is from East to West, and said claim is located within \_\_\_\_\_, NE, NW, quarter(s) of Section(s) 7, 8, Township 7S, Range 28E, GSRB&M, Graham County, Arizona.

This claim is 1500 feet in length and 600 feet in width.

This Notice of Location is posted on the center line of the claim.

The claim runs from the location monument on which this notice is posted 1,490 feet in a E'ly direction to the East end line and 10 feet in a W'ly direction to the West end line. The claim boundaries are marked by six monuments, one at each corner and one at the center of each end line. The location monument on which this notice is posted is situated within Section 7, Township 7S, Range 28E, GSRB&M, Graham County, Arizona, and is approximately 1,500 feet South and 4,510 feet East from the SE corner of Section 1, Township 7S, Range 27E, GSRB&M, Graham County, Arizona.

The undersigned claims the ground as depicted on the map which is attached to a copy of this Notice of Location filed in the office of the County Recorder, Graham County, Safford, Arizona.

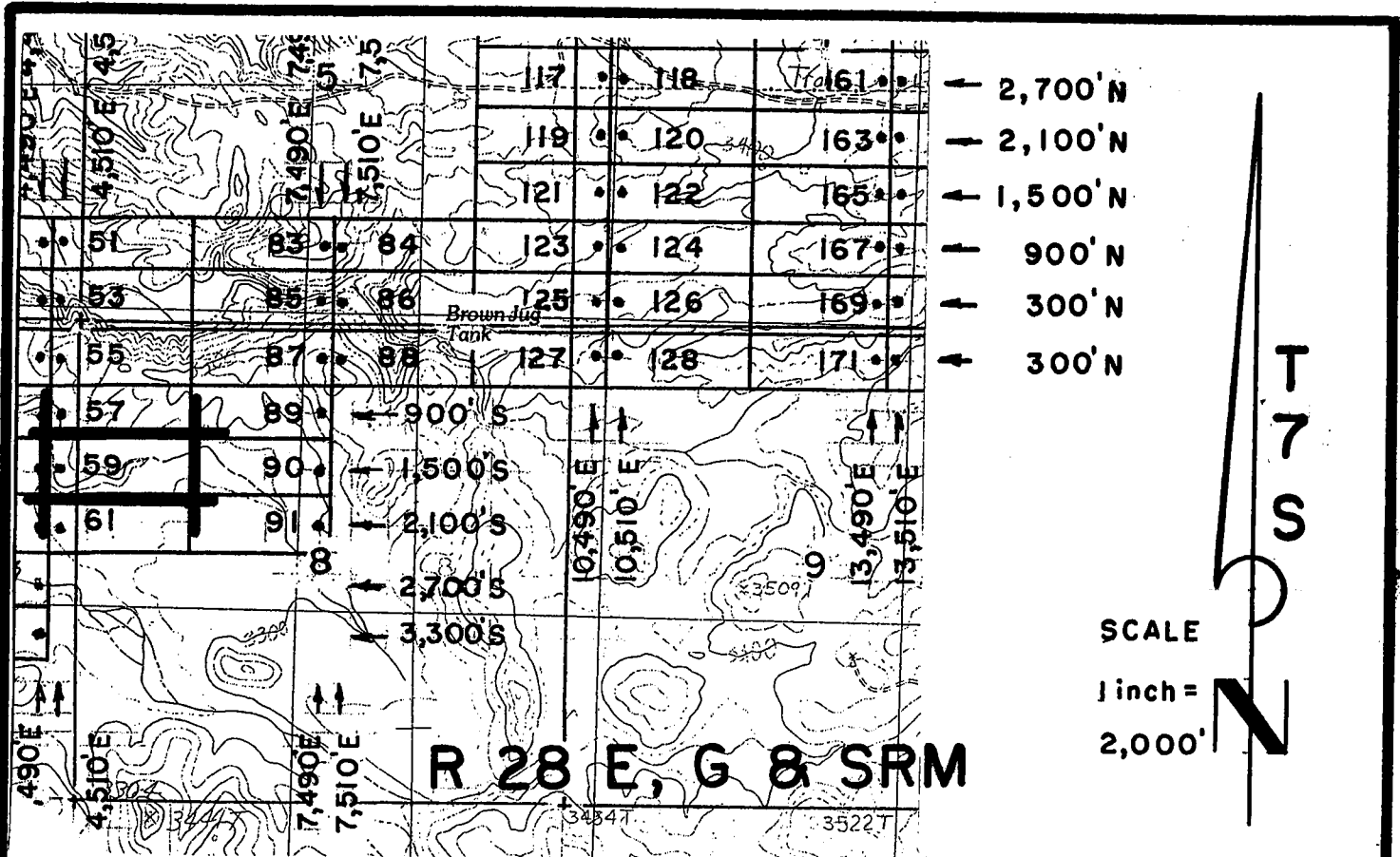
The claim has been monumented in accordance with State and Federal law. Corner and location monuments are substantial posts projecting at least four feet above the ground.

Located, dated, and posted on the ground this 5<sup>TH</sup> day of FEBRUARY, 2008.

2008 APR 28 A 9:23  
RECEIVED  
B.L.M. AZ STATE OFFICE

Millrock Alaska LLC (Owner)  
By [Signature] (Agent)  
Minex Exploration

AMC 391633

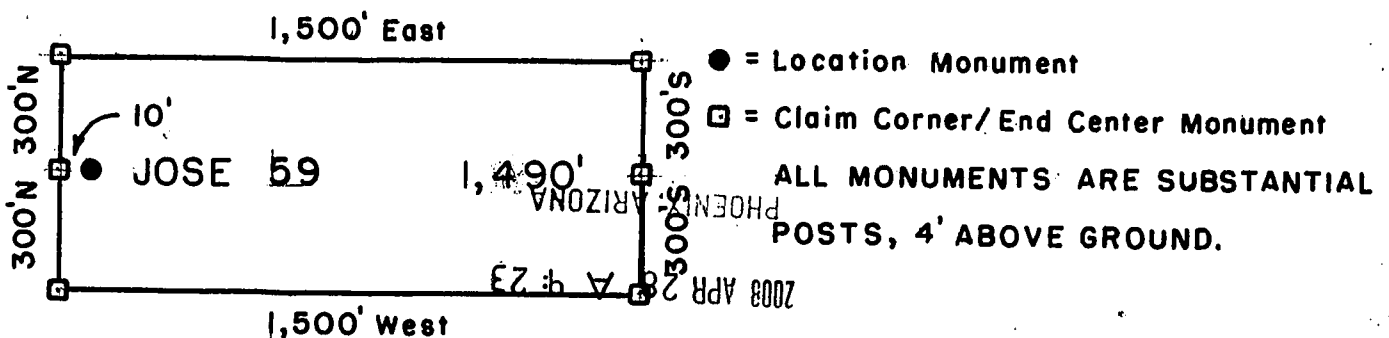


**JOSE 1-39, et al Lode Claims - Located February 4 - 16, 2008**

Graham County, AZ

All JOSE Location Monuments are tied to the SE Corner of Section 1, T 7 S - R 27 E, G & SRM, Graham County, AZ.

All JOSE Lode Claims are 600' X 1,500' except JOSE 48, 49, 81 and 82, which are 300' X 1,500'.




● = Location Monument  
 □ = Claim Corner/End Center Monument  
 ALL MONUMENTS ARE SUBSTANTIAL POSTS, 4' ABOVE GROUND.

Millrock Alaska LLC  
 111 West 16 th Avenue  
 Bristol Bay Building, 3rd Floor  
 Anchorage, AK 99501

RECEIVED B.L.M. AZ STATE OFFICE  
 APR 28 2008

Attached To And  
 Made A Part Of  
 JOSE 59 Location Notice  
 Page 2 Of 2

AND 391633



**ARIZONA NOTICE OF LOCATION  
(Lode Claim)**

NOTICE IS HEREBY GIVEN THAT MILLROCK ALASKA LLC, whose mailing address is 111 West 16<sup>th</sup> Avenue, Bristol Bay Building, 3<sup>rd</sup> Floor, Anchorage, AK 99501, by its undersigned agent, makes this location of the JOSE 60 lode mining claim, in the Unknown Mining District, Graham County, Arizona.

The general course of the claim is from East to West, and said claim is located within \_\_\_\_\_, \_\_\_\_\_, NE quarter(s) of Section(s) 7, Township 7S, Range 28E, GSRB&M, Graham County, Arizona.

This claim is 1500 feet in length and 600 feet in width.

This Notice of Location is posted on the center line of the claim.

The claim runs from the location monument on which this notice is posted 10 feet in a E'ly direction to the East end line and 1,490 feet in a W'ly direction to the West end line. The claim boundaries are marked by six monuments, one at each corner and one at the center of each end line. The location monument on which this notice is posted is situated within Section 7, Township 7S, Range 28E, GSRB&M, Graham County, Arizona, and is approximately 2,100 feet South and 4,490 feet East from the SE corner of Section 1, Township 7S, Range 27E, GSRB&M, Graham County, Arizona.

The undersigned claims the ground as depicted on the map which is attached to a copy of this Notice of Location filed in the office of the County Recorder, Graham County, Safford, Arizona.

The claim has been monumented in accordance with State and Federal law. Corner and location monuments are substantial posts projecting at least four feet above the ground.

Located, dated, and posted on the ground this 5<sup>TH</sup> day of FEBRUARY, 2008.

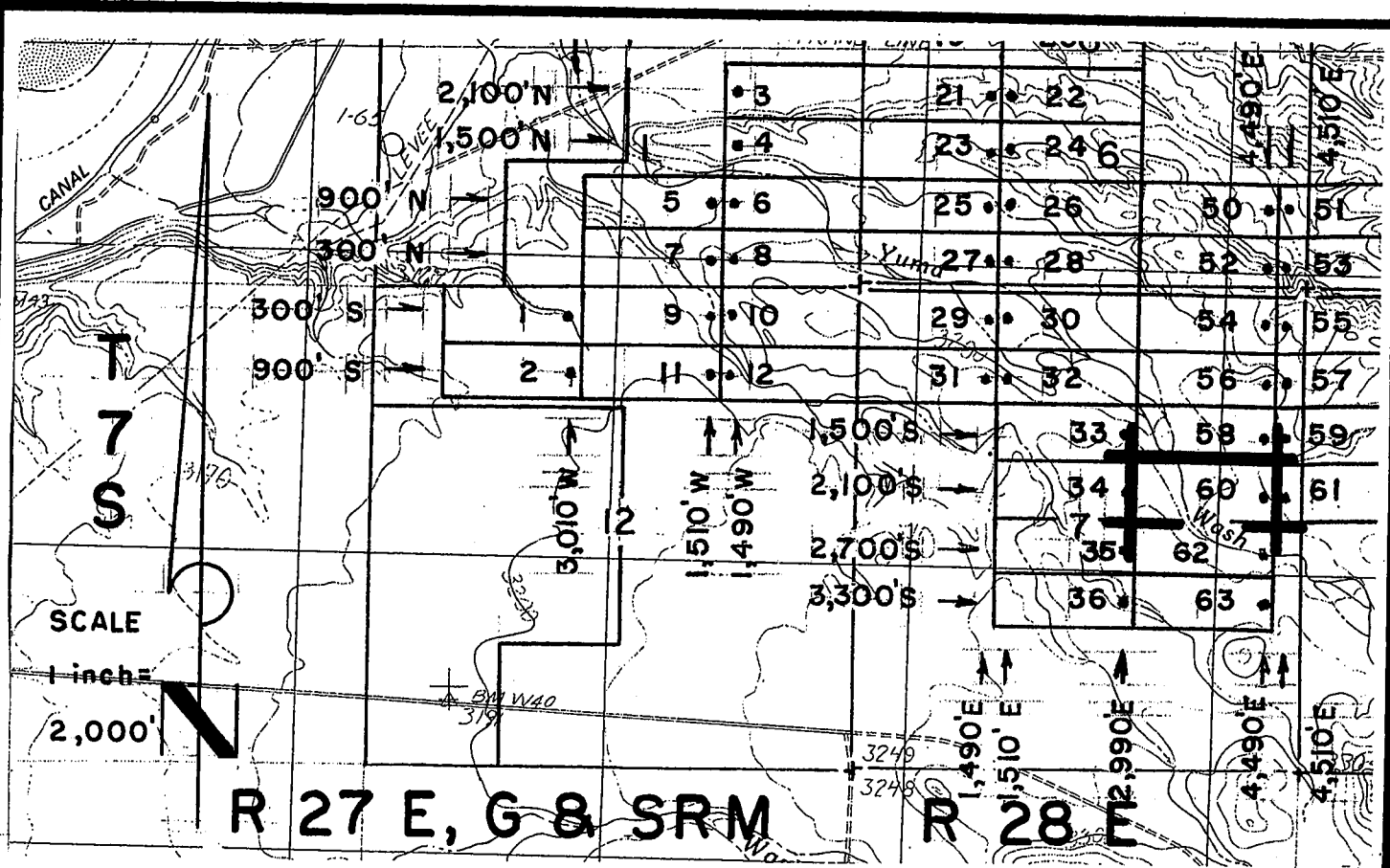
PHOENIX, ARIZONA  
2008 APR 28 A 9:23  
RECEIVED  
B.L.M. AZ STATE OFFICE

Millrock Alaska LLC (Owner)

By [Signature] (Agent)

Minex Exploration

AMC 391634

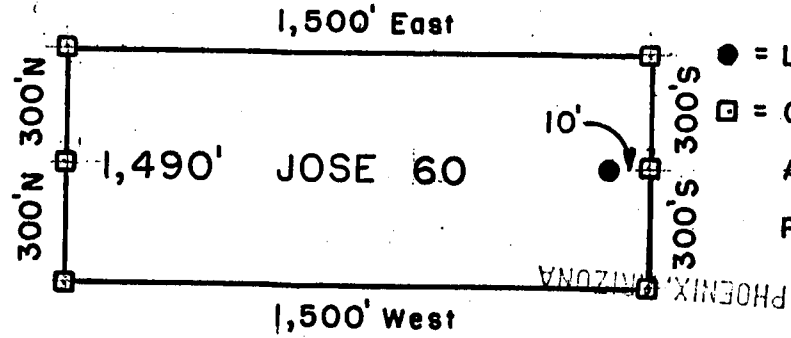


JOSE 1-39, et al Lode Claims - Located February 4 - 16, 2008

Graham County, AZ

All JOSE Location Monuments are tied to the SE Corner of Section 1, T 7 S - R 27 E, G & SRM, Graham County, AZ.

All JOSE Lode Claims are 600' x 1,500' except JOSE 48, 49, 81 and 82, which are 300' x 1,500'.



- = Location Monument
  - = Claim Corner/End Center Monument
- ALL MONUMENTS ARE SUBSTANTIAL POSTS, 4' ABOVE GROUND.

Millrock Alaska LLC  
 111 West 16 th Avenue  
 Bristol Bay Building, 3rd Floor  
 Anchorage, AK 99501

RECEIVED  
 B.L.M. AZ STATE OFFICE  
 2008 APR 28 A 9:23

Attached To And  
 Made A Part Of  
 JOSE 60 Location Notice  
 Page 2 Of 2

APR 29 10 14 AM '08





2008-03021  
Page 1 of 2  
Requested By: XPLORE, LLC  
Wendy John, Graham County Recorder  
04-25-2008 09:14 AM Recording Fee \$13.00

**ARIZONA NOTICE OF LOCATION  
(Lode Claim)**

NOTICE IS HEREBY GIVEN THAT MILLROCK ALASKA LLC, whose mailing address is 111 West 16<sup>th</sup> Avenue, Bristol Bay Building, 3<sup>rd</sup> Floor, Anchorage, AK 99501, by its undersigned agent, makes this location of the JOSE 61 lode mining claim, in the Unknown Mining District, Graham County, Arizona.

The general course of the claim is from East to West, and said claim is located within \_\_\_\_\_, NE, NW, quarter(s) of Section(s) 7.8, Township 7S, Range 28E, GSRB&M, Graham County, Arizona.

This claim is 1500 feet in length and 600 feet in width.

This Notice of Location is posted on the center line of the claim.

The claim runs from the location monument on which this notice is posted 1,490 feet in a E'ly direction to the East end line and 10 feet in a W'ly direction to the West end line. The claim boundaries are marked by six monuments, one at each corner and one at the center of each end line. The location monument on which this notice is posted is situated within Section 7, Township 7S, Range 28E, GSRB&M, Graham County, Arizona, and is approximately 2,100 feet South and 4,510 feet East from the SE corner of Section 1, Township 7S, Range 27E, GSRB&M, Graham County, Arizona.

The undersigned claims the ground as depicted on the map which is attached to a copy of this Notice of Location filed in the office of the County Recorder, Graham County, Safford, Arizona.

The claim has been monumented in accordance with State and Federal law. Corner and location monuments are substantial posts projecting at least four feet above the ground.

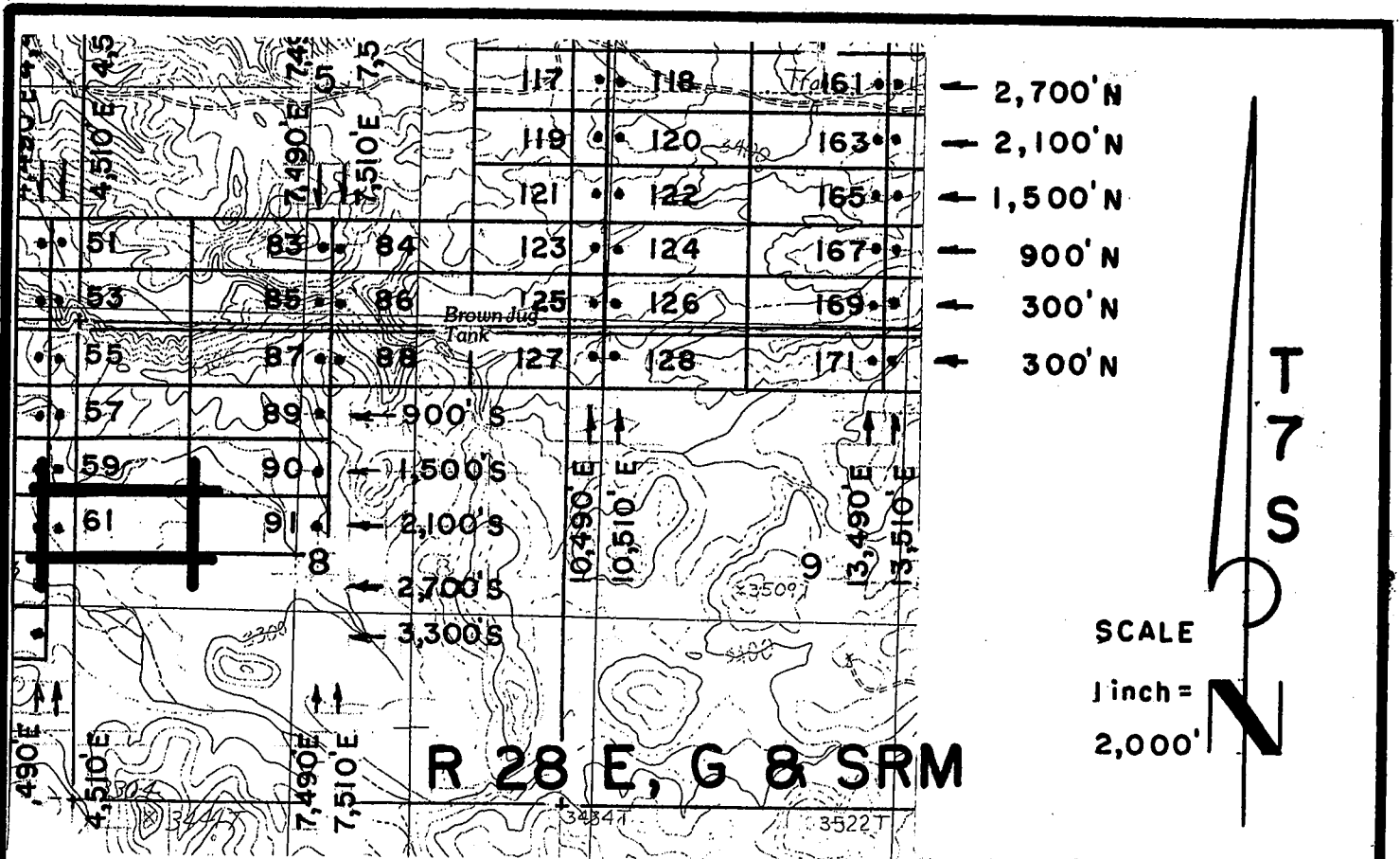
Located, dated, and posted on the ground this 5<sup>TH</sup> day of FEBRUARY, 2008.

Millrock Alaska LLC (Owner)

By [Signature] (Agent)  
Minex Exploration

PHONIX ARIZONA  
2008 APR 28 A 9:23  
RECEIVED  
B.L.M. AZ STATE OFFICE

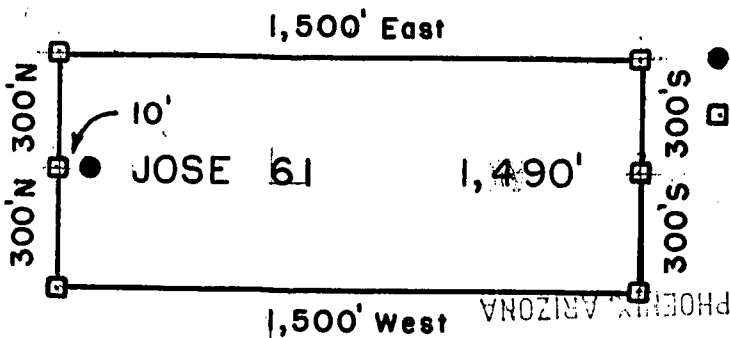
AMC 391635



**JOSE 1-39, et al Lode Claims - Located February 4-16, 2008**  
 Graham County, AZ

All JOSE Location Monuments are tied to the SE Corner of Section 1, T 7 S - R 27 E, G & SRM, Graham County, AZ.

All JOSE Lode Claims are 600' X 1,500' except JOSE 48, 49, 81 and 82, which are 300' X 1,500'.




- = Location Monument
  - ◻ = Claim Corner/End Center Monument
- ALL MONUMENTS ARE SUBSTANTIAL POSTS, 4' ABOVE GROUND.

Millrock Alaska LLC  
 111 West 16 th Avenue  
 Bristol Bay Building, 3rd Floor  
 Anchorage, AK 99501

Attached To And  
 Made A Part Of  
 JOSE 61 Location Notice  
 Page 2 Of 2

AND 391635



2008-03022  
Page 1 of 2  
Requested By: XPLORE, LLC  
Wendy John, Graham County Recorder  
04-25-2008 09:14 AM Recording Fee \$13.00

**ARIZONA NOTICE OF LOCATION  
(Lode Claim)**

NOTICE IS HEREBY GIVEN THAT MILLROCK ALASKA LLC, whose mailing address is 111 West 16<sup>th</sup> Avenue, Bristol Bay Building, 3<sup>rd</sup> Floor, Anchorage, AK 99501, by its undersigned agent, makes this location of the JOSE 62 lode mining claim, in the Unknown Mining District, Graham County, Arizona.

The general course of the claim is from East to West, and said claim is located within \_\_\_\_\_, \_\_\_\_\_, NE & SE quarter(s) of Section(s) 7, Township 7S, Range 28E, GSRB&M, Graham County, Arizona.

This claim is 1500 feet in length and 600 feet in width.

This Notice of Location is posted on the center line of the claim.

The claim runs from the location monument on which this notice is posted 10 feet in a E'ly direction to the East end line and 1,490 feet in a W'ly direction to the West end line. The claim boundaries are marked by six monuments, one at each corner and one at the center of each end line. The location monument on which this notice is posted is situated within Section 7, Township 7S, Range 28E, GSRB&M, Graham County, Arizona, and is approximately 2,700 feet South and 4,490 feet East from the SE corner of Section 1, Township 7S, Range 27E, GSRB&M, Graham County, Arizona.

The undersigned claims the ground as depicted on the map which is attached to a copy of this Notice of Location filed in the office of the County Recorder, Graham County, Safford, Arizona.

The claim has been monumented in accordance with State and Federal law. Corner and location monuments are substantial posts projecting at least four feet above the ground.

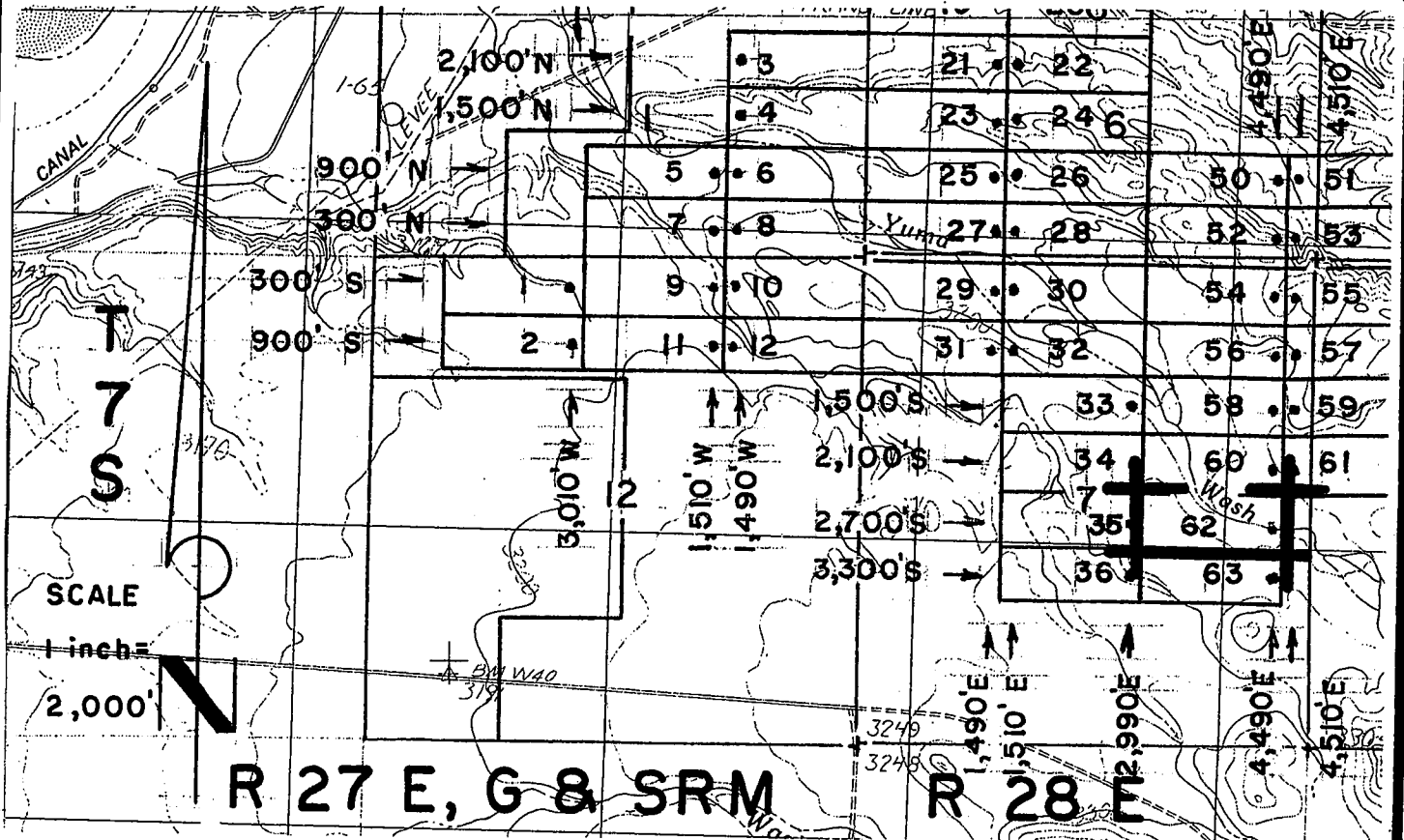
Located, dated, and posted on the ground this 5<sup>TH</sup> day of FEBRUARY, 2008.

PHOENIX, ARIZONA  
2008 APR 28 A 9:23  
RECEIVED  
B.L.M. AZ STATE OFFICE

Millrock Alaska LLC (Owner)

By [Signature] (Agent)  
Minex Exploration

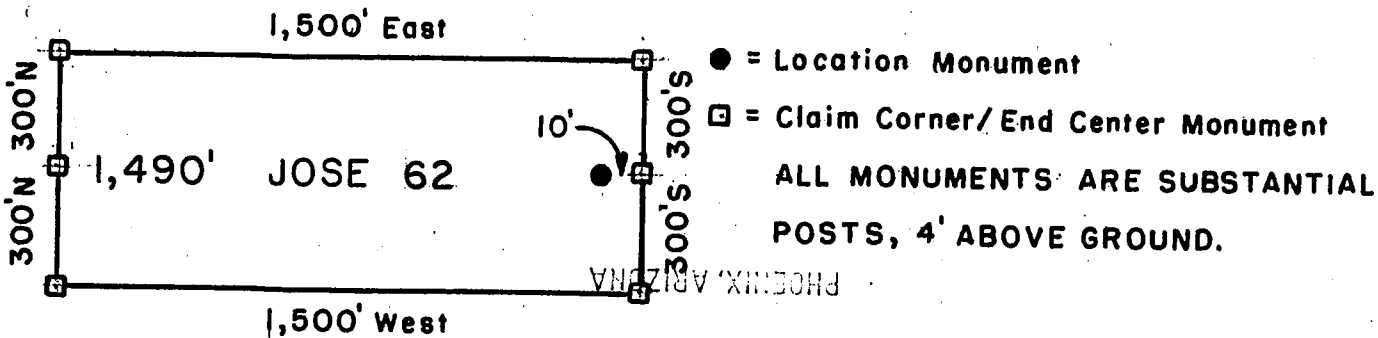
ANC 391636



JOSE 1-39, et al Lode Claims - Located February 4 - 16, 2008  
Graham County, AZ

All JOSE Location Monuments are tied to the SE Corner of Section 1, T 7 S - R 27 E, G & SRM, Graham County, AZ.

All JOSE Lode Claims are 600' X 1,500' except JOSE 48, 49, 81 and 82, which are 300' X 1,500'.



Millrock Alaska LLC  
111 West 16 th Avenue  
Bristol Bay Building, 3rd Floor  
Anchorage, AK 99501

RECEIVED  
AZ STATE OFFICE  
APR 28 9 23 AM '08

Attached To And  
Made A Part Of  
JOSE 62 Location Notice  
Page 2 Of 2

AM 391636



2008-03023  
Page 1 of 2  
Requested By: XPLORE, LLC  
Wendy John, Graham County Recorder  
04-25-2008 09:14 AM Recording Fee \$13.00

**ARIZONA NOTICE OF LOCATION  
(Lode Claim)**

NOTICE IS HEREBY GIVEN THAT MILLROCK ALASKA LLC, whose mailing address is 111 West 16<sup>th</sup> Avenue, Bristol Bay Building, 3<sup>rd</sup> Floor, Anchorage, AK 99501, by its undersigned agent, makes this location of the JOSE 63 lode mining claim, in the Unknown Mining District, Graham County, Arizona.

The general course of the claim is from East to West, and said claim is located within \_\_\_\_\_, \_\_\_\_\_, SE quarter(s) of Section(s) 7, Township 7S, Range 28E, GSRB&M, Graham County, Arizona.

This claim is 1500 feet in length and 600 feet in width.

This Notice of Location is posted on the center line of the claim.

The claim runs from the location monument on which this notice is posted 10 feet in a E'ly direction to the East end line and 1,490 feet in a W'ly direction to the West end line. The claim boundaries are marked by six monuments, one at each corner and one at the center of each end line. The location monument on which this notice is posted is situated within Section 7, Township 7S, Range 28E, GSRB&M, Graham County, Arizona, and is approximately 3,300 feet South and 4,490 feet East from the SE corner of Section 1, Township 7S, Range 27E, GSRB&M, Graham County, Arizona.

The undersigned claims the ground as depicted on the map which is attached to a copy of this Notice of Location filed in the office of the County Recorder, Graham County, Safford, Arizona.

The claim has been monumented in accordance with State and Federal law. Corner and location monuments are substantial posts projecting at least four feet above the ground.

Located, dated, and posted on the ground this 5<sup>th</sup> day of FEBRUARY, 2008.

PHOENIX, ARIZONA

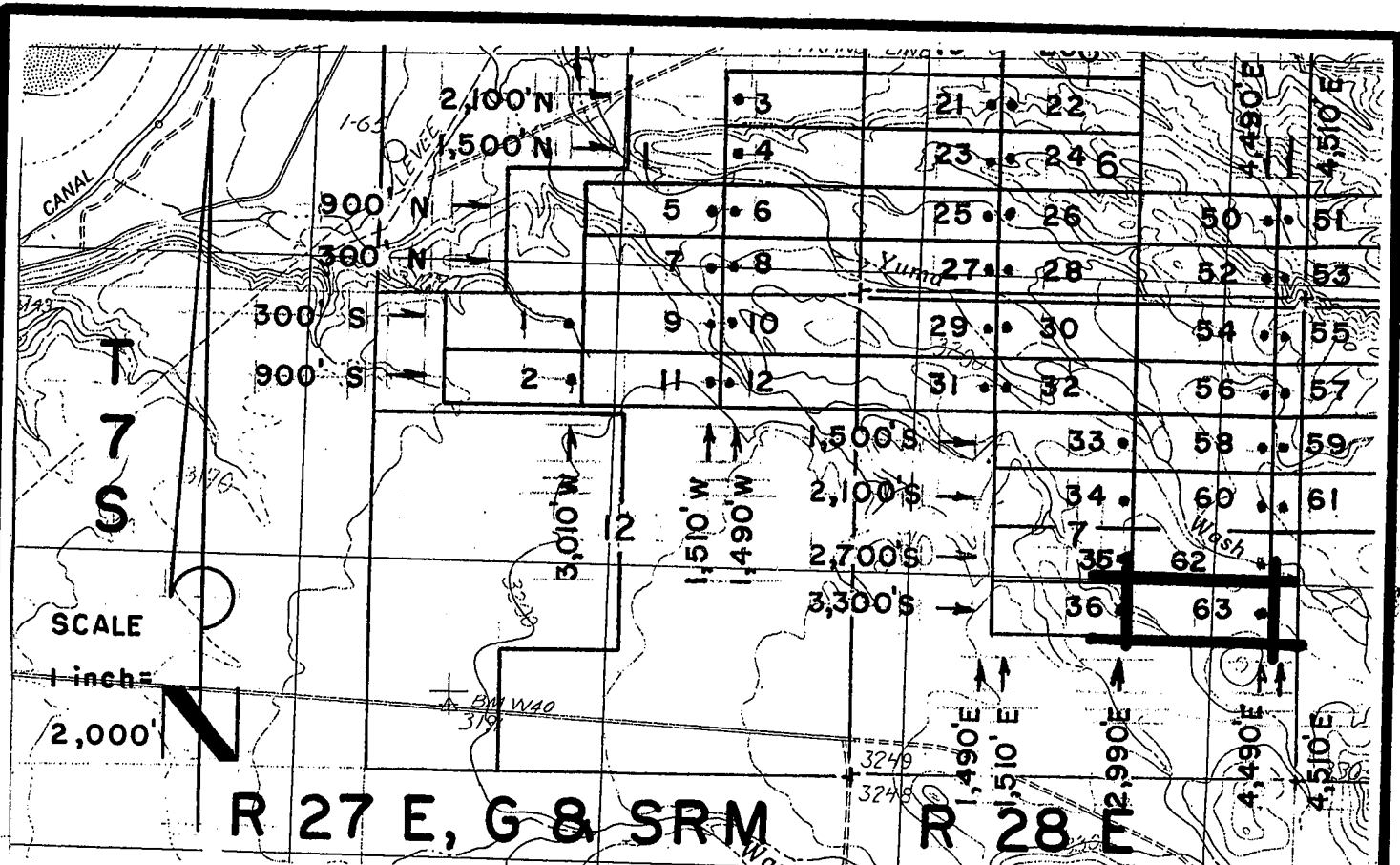
2008 APR 28 A 9:23

RECEIVED  
B.L.M. AZ STATE OFFICE

Millrock Alaska LLC (Owner)

By [Signature] (Agent)  
Minex Exploration

AMC 391637

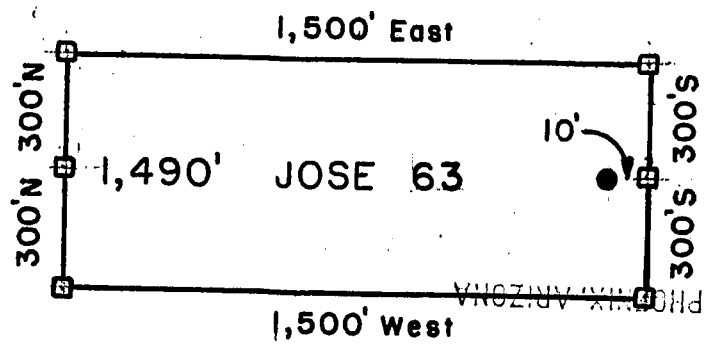


**JOSE 1-39, et al Lode Claims - Located February 4 - 16, 2008**

Graham County, AZ

All JOSE Location Monuments are tied to the SE Corner of Section 1, T 7 S - R 27 E, G & SRM, Graham County, AZ.

All JOSE Lode Claims are 600' X 1,500' except JOSE 48, 49, 81 and 82, which are 300' X 1,500'.



- = Location Monument
  - ◻ = Claim Corner/End Center Monument
- ALL MONUMENTS ARE SUBSTANTIAL POSTS, 4' ABOVE GROUND.

Millrock Alaska LLC  
 111 West 16 th Avenue  
 Bristol Bay Building, 3rd Floor  
 Anchorage, AK 99501

Attached To And  
 Made A Part Of  
 JOSE 63 Location Notice  
 Page 2 Of 2

AND 391637



**ARIZONA NOTICE OF LOCATION  
(Lode Claim)**

NOTICE IS HEREBY GIVEN THAT MILLROCK ALASKA LLC, whose mailing address is 111 West 16<sup>th</sup> Avenue, Bristol Bay Building, 3<sup>rd</sup> Floor, Anchorage, AK 99501, by its undersigned agent, makes this location of the JOSE 64 lode mining claim, in the Unknown Mining District, Graham County, Arizona.

The general course of the claim is from East to West, and said claim is located within \_\_\_\_\_, \_\_\_\_\_, NW&NE quarter(s) of Section(s) 32, Township 6S, Range 28E, GSRB&M, Graham County, Arizona.

This claim is 1500 feet in length and 600 feet in width.

This Notice of Location is posted on the center line of the claim.

The claim runs from the location monument on which this notice is posted 1,490 feet in a E'ly direction to the East end line and 10 feet in a W'ly direction to the West end line. The claim boundaries are marked by six monuments, one at each corner and one at the center of each end line. The location monument on which this notice is posted is situated within Section 32, Township 6S, Range 28E, GSRB&M, Graham County, Arizona, and is approximately 9,300 feet North and 7,510 feet East from the SE corner of Section 1, Township 7S, Range 27E, GSRB&M, Graham County, Arizona.

The undersigned claims the ground as depicted on the map which is attached to a copy of this Notice of Location filed in the office of the County Recorder, Graham County, Safford, Arizona.

The claim has been monumented in accordance with State and Federal law. Corner and location monuments are substantial posts projecting at least four feet above the ground.

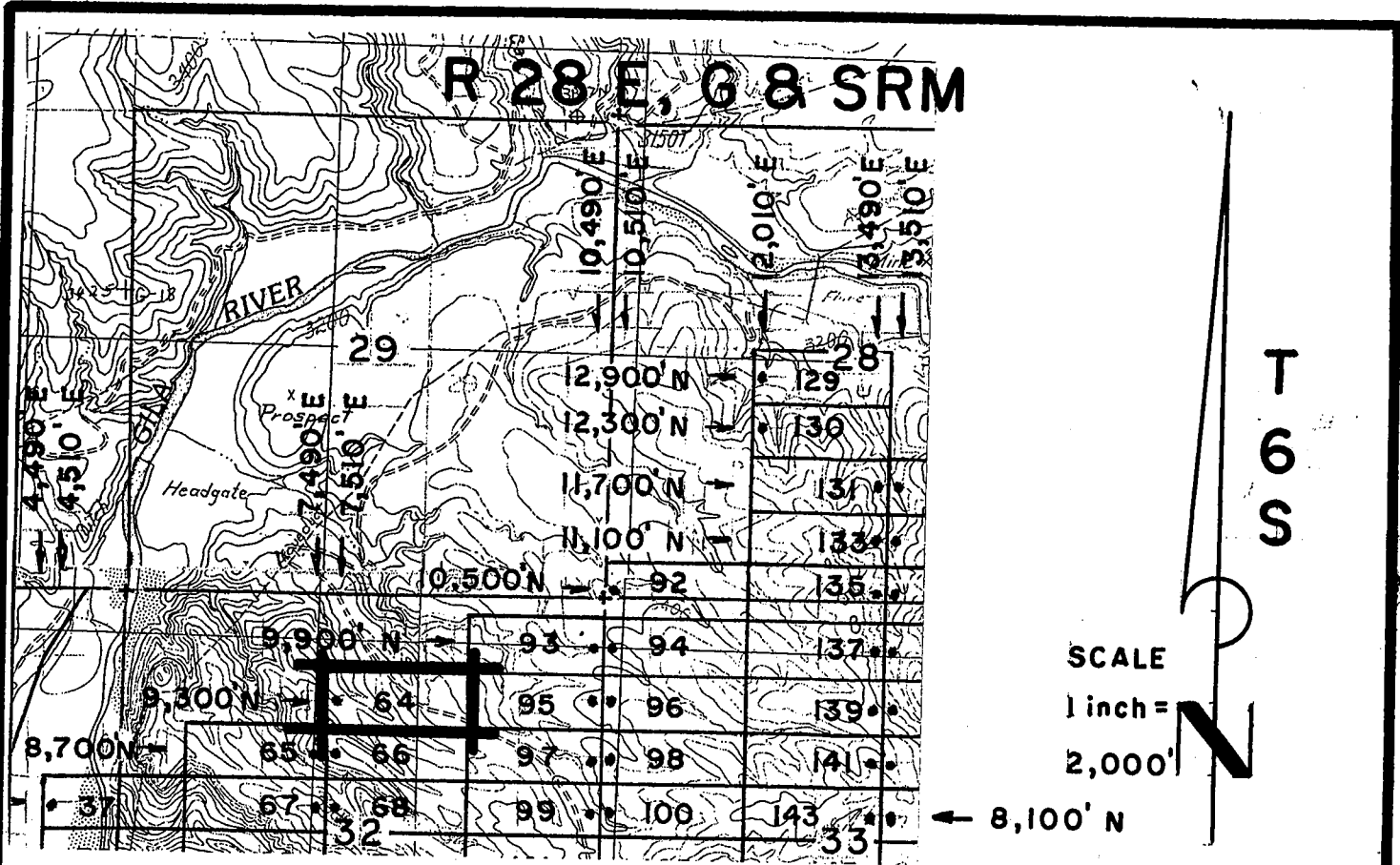
Located, dated, and posted on the ground this 7<sup>TH</sup> day of FEBRUARY, 2008.

Millrock Alaska LLC (Owner)

By [Signature] (Agent)  
Minex Exploration

RECEIVED  
B.L.N. AZ STATE OFFICE  
2008 APR 28 9:23  
TERRAZA, ARIZONA

AMD 391638

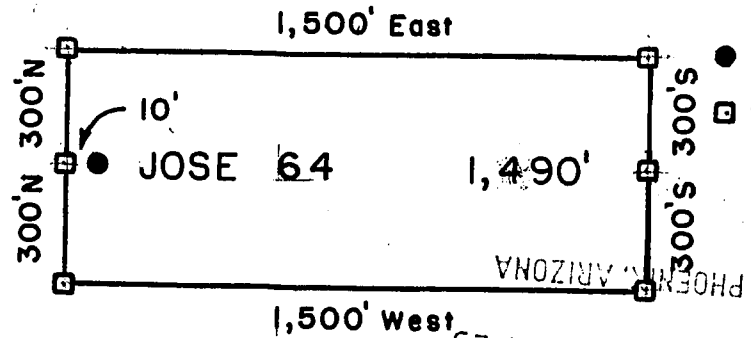


**JOSE 1-39, et al Lode Claims - Located February 4 - 16, 2008**

Graham County, AZ

All JOSE Location Monuments are tied to the SE Corner of Section 1, T 7 S - R 27 E, G & SRM, Graham County, AZ.

All JOSE Lode Claims are 600' x 1,500' except JOSE 48, 49, 81 and 82, which are 300' x 1,500'.




- = Location Monument
  - ◻ = Claim Corner/End Center Monument
- ALL MONUMENTS ARE SUBSTANTIAL POSTS, 4' ABOVE GROUND.

Millrock Alaska LLC  
 111 West 16th Avenue  
 Bristol Bay Building, 3rd Floor  
 Anchorage, AK 99501

Attached To And  
 Made A Part Of  
 JOSE 64 Location Notice  
 Page 2 Of 2

ANL 391638





200803025  
Page 1 of 2  
Requested By: XPLORE, LLC  
Wendy John, Graham County Recorder  
04-25-2008 09:14 AM Recordings Fee \$13.00

**ARIZONA NOTICE OF LOCATION  
(Lode Claim)**

NOTICE IS HEREBY GIVEN THAT MILLROCK ALASKA LLC, whose mailing address is 111 West 16<sup>th</sup> Avenue, Bristol Bay Building, 3<sup>rd</sup> Floor, Anchorage, AK 99501, by its undersigned agent, makes this location of the JOSE 65 lode mining claim, in the Unknown Mining District, Graham County, Arizona.

The general course of the claim is from East to West, and said claim is located within \_\_\_\_\_, \_\_\_\_\_, NW quarter(s) of Section(s) 32, Township 6S, Range 28E, GSRB&M, Graham County, Arizona.

This claim is 1500 feet in length and 600 feet in width.

This Notice of Location is posted on the center line of the claim.

The claim runs from the location monument on which this notice is posted 10 feet in a E'ly direction to the East end line and 1,490 feet in a W'ly direction to the West end line. The claim boundaries are marked by six monuments, one at each corner and one at the center of each end line. The location monument on which this notice is posted is situated within Section 32, Township 6S, Range 28E, GSRB&M, Graham County, Arizona, and is approximately 8,700 feet North and 7,490 feet East from the SE corner of Section 1, Township 7S, Range 27E, GSRB&M, Graham County, Arizona.

The undersigned claims the ground as depicted on the map which is attached to a copy of this Notice of Location filed in the office of the County Recorder, Graham County, Safford, Arizona.

The claim has been monumented in accordance with State and Federal law. Corner and location monuments are substantial posts projecting at least four feet above the ground.

Located, dated, and posted on the ground this 7<sup>th</sup> day of FEBRUARY, 2008.

23 APR 28 9:23

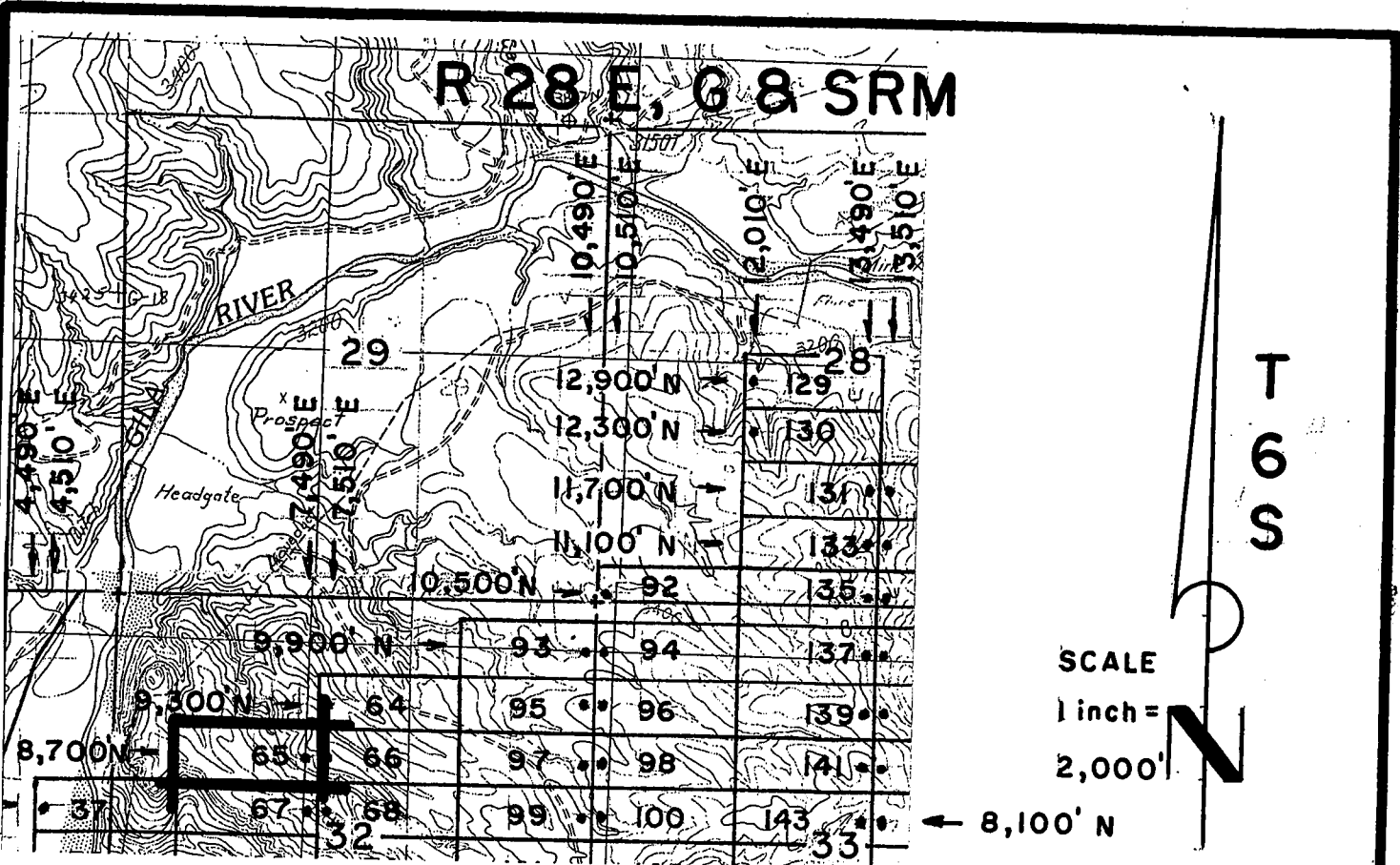
RECEIVED  
B.L.M. AZ STATE OFFICE

Millrock Alaska LLC (Owner)

By [Signature] (Agent)

Minex Exploracion

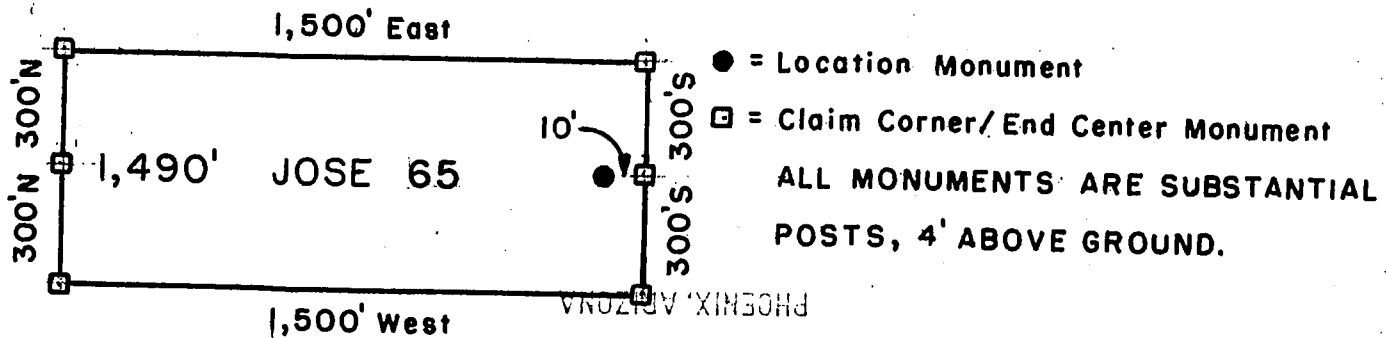
AMC 391639



**JOSE 1-39, et al Lode Claims - Located February 4 - 16, 2008  
Graham County, AZ**

All JOSE Location Monuments are tied to the SE Corner of Section 1, T 7 S - R 27 E, G & SRM, Graham County, AZ.

All JOSE Lode Claims are 600' x 1,500' except JOSE 48, 49, 81 and 82, which are 300' x 1,500'.




Millrock Alaska LLC  
111 West 16th Avenue  
Bristol Bay Building, 3rd Floor  
Anchorage, AK 99501

Attached To And  
Made A Part Of  
JOSE 65 Location Notice  
Page 2 Of 2

RECEIVED B.L.M. AZ STATE OFFICE  
APR 28 9 23 AM '08

4591639



**ARIZONA NOTICE OF LOCATION  
(Lode Claim)**

NOTICE IS HEREBY GIVEN THAT MILLROCK ALASKA LLC, whose mailing address is 111 West 16<sup>th</sup> Avenue, Bristol Bay Building, 3<sup>rd</sup> Floor, Anchorage, AK 99501, by its undersigned agent, makes this location of the JOSE 66 lode mining claim, in the Unknown Mining District, Graham County, Arizona.

The general course of the claim is from East to West, and said claim is located within \_\_\_\_\_, \_\_\_\_\_, NW&NE quarter(s) of Section(s) 32, Township 6S, Range 28E, GSRB&M, Graham County, Arizona.

This claim is 1500 feet in length and 600 feet in width.

This Notice of Location is posted on the center line of the claim.

The claim runs from the location monument on which this notice is posted 1,490 feet in a E'ly direction to the East end line and 10 feet in a W'ly direction to the West end line. The claim boundaries are marked by six monuments, one at each corner and one at the center of each end line. The location monument on which this notice is posted is situated within Section 32, Township 6S, Range 28E, GSRB&M, Graham County, Arizona, and is approximately 8,700 feet North and 7,510 feet East from the SE corner of Section 1, Township 7S, Range 27E, GSRB&M, Graham County, Arizona.

The undersigned claims the ground as depicted on the map which is attached to a copy of this Notice of Location filed in the office of the County Recorder, Graham County, Safford, Arizona.

The claim has been monumented in accordance with State and Federal law. Corner and location monuments are substantial posts projecting at least four feet above the ground.

Located, dated, and posted on the ground this 7<sup>TH</sup> day of FEBRUARY, 2008.

PHONIX, ARIZONA

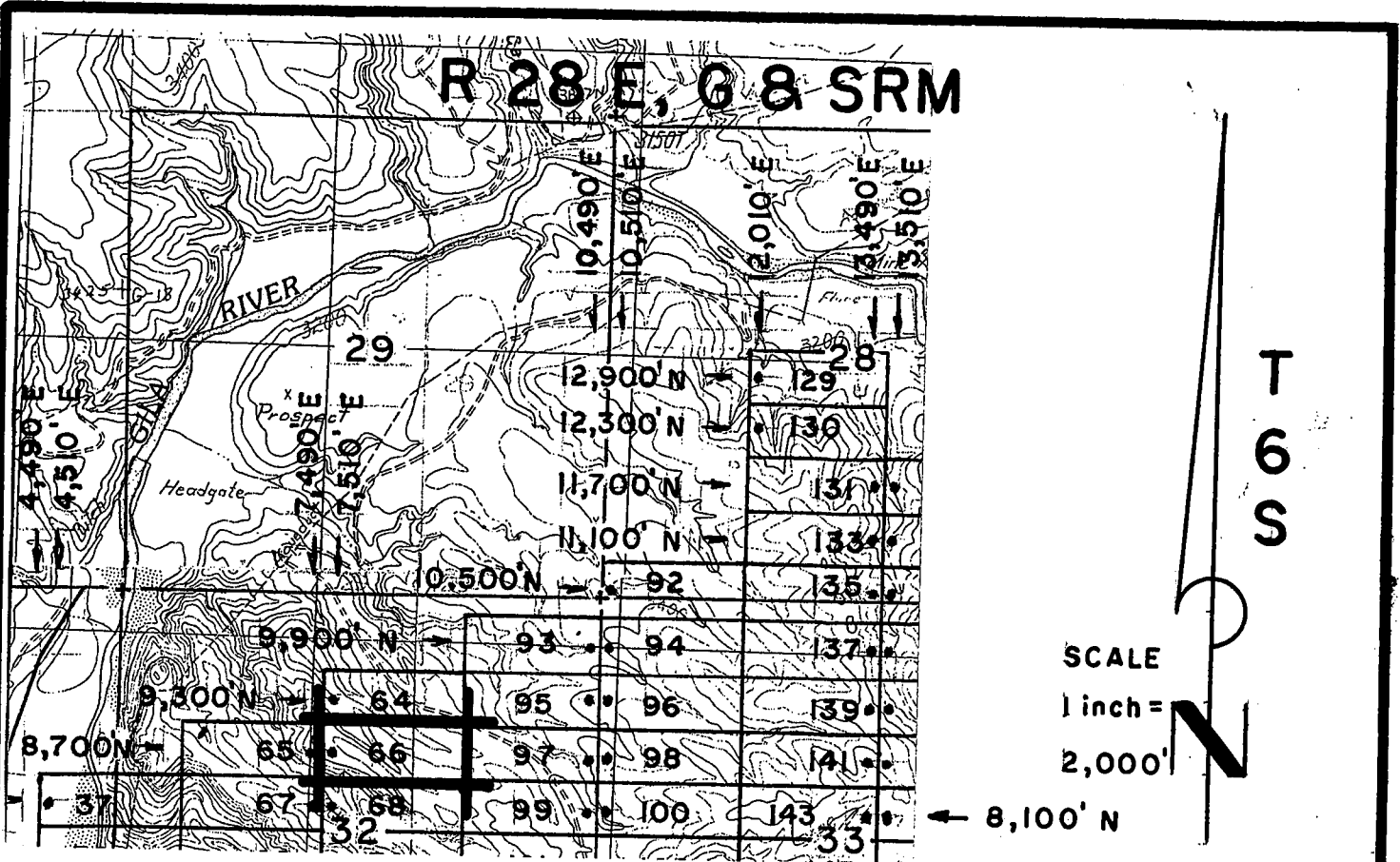
2008 APR 28 A 9:23

RECEIVED  
B.L.M. AZ STATE OFFICE

Millrock Alaska LLC (Owner)

By [Signature] (Agent)  
Minex Exploration

AMG 391640

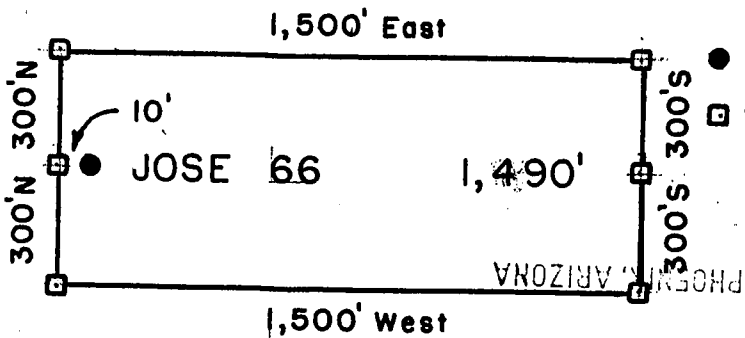


**JOSE 1-39, et al Lode Claims - Located February 4 - 16, 2008**

Graham County, AZ

All JOSE Location Monuments are tied to the SE Corner of Section 1, T 7 S - R 27 E, G & SRM, Graham County, AZ.

All JOSE Lode Claims are 600' X 1,500' except JOSE 48, 49, 81 and 82, which are 300' X 1,500'.



- = Location Monument
  - = Claim Corner/End Center Monument
- ALL MONUMENTS ARE SUBSTANTIAL POSTS, 4' ABOVE GROUND.

Millrock Alaska LLC  
 111 West 16 th Avenue  
 Bristol Bay Building, 3rd Floor  
 Anchorage, AK 99501

Attached To And  
 Made A Part Of  
 JOSE 66 Location Notice  
 Page 2 Of 2

AUC 391640



**ARIZONA NOTICE OF LOCATION  
(Lode Claim)**

NOTICE IS HEREBY GIVEN THAT MILLROCK ALASKA LLC, whose mailing address is 111 West 16<sup>th</sup> Avenue, Bristol Bay Building, 3<sup>rd</sup> Floor, Anchorage, AK 99501, by its undersigned agent, makes this location of the JOSE 67 lode mining claim, in the Unknown Mining District, Graham County, Arizona.

The general course of the claim is from East to West, and said claim is located within \_\_\_\_\_, \_\_\_\_\_, NW quarter(s) of Section(s) 32, Township 6S, Range 28E, GSRB&M, Graham County, Arizona.

This claim is 1500 feet in length and 600 feet in width.

This Notice of Location is posted on the center line of the claim.

The claim runs from the location monument on which this notice is posted 10 feet in a E'ly direction to the East end line and 1,490 feet in a W'ly direction to the West end line. The claim boundaries are marked by six monuments, one at each corner and one at the center of each end line. The location monument on which this notice is posted is situated within Section 32, Township 6S, Range 28E, GSRB&M, Graham County, Arizona, and is approximately 8,100 feet North and 7,490 feet East from the SE corner of Section 1, Township 7S, Range 27E, GSRB&M, Graham County, Arizona.

The undersigned claims the ground as depicted on the map which is attached to a copy of this Notice of Location filed in the office of the County Recorder, Graham County, Safford, Arizona.

The claim has been monumented in accordance with State and Federal law. Corner and location monuments are substantial posts projecting at least four feet above the ground.

Located, dated, and posted on the ground this 7<sup>TH</sup> day of FEBRUARY, 2008.

PHICNIX, ARIZONA

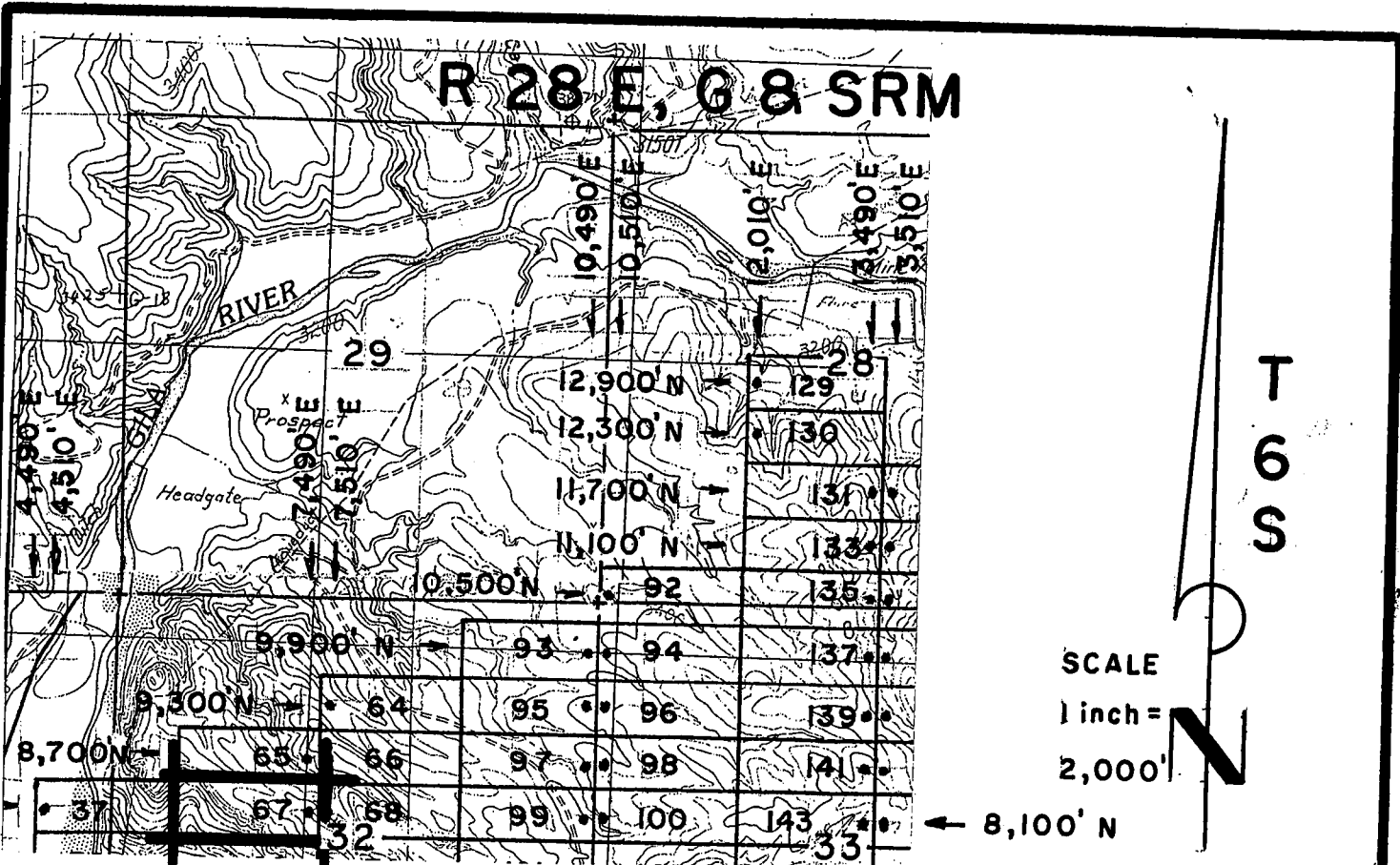
2008 APR 28 A 9:23

RECEIVED  
B.L.M. AZ STATE OFFICE

Millrock Alaska LLC (Owner)

By [Signature] (Agent)  
Minex Exploration

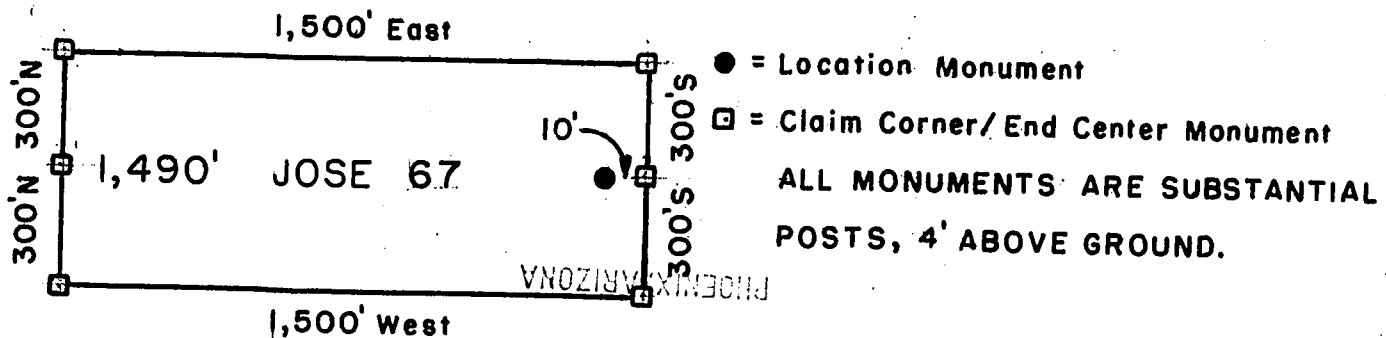
AMC 391641



JOSE 1-39, et al Lode Claims - Located February 4 - 16, 2008  
 Graham County, AZ

All JOSE Location Monuments are tied to the SE Corner of Section 1, T 7 S - R 27 E, G & SRM, Graham County, AZ.

All JOSE Lode Claims are 600' X 1,500' except JOSE 48, 49, 81 and 82, which are 300' X 1,500'.



Millrock Alaska LLC  
 111 West 16th Avenue  
 Bristol Bay Building, 3rd Floor  
 Anchorage, AK 99501

2008 APR 28 A 9:23  
 RECEIVED  
 B.L.M. AZ STATE OFFICE

Attached To And  
 Made A Part Of  
 JOSE 67 Location Notice  
 Page 2 Of 2

AMC 391641



**ARIZONA NOTICE OF LOCATION  
(Lode Claim)**

NOTICE IS HEREBY GIVEN THAT MILLROCK ALASKA LLC, whose mailing address is 111 West 16<sup>th</sup> Avenue, Bristol Bay Building, 3<sup>rd</sup> Floor, Anchorage, AK 99501, by its undersigned agent, makes this location of the JOSE 68 lode mining claim, in the Unknown Mining District, Graham County, Arizona.

The general course of the claim is from East to West, and said claim is located within \_\_\_\_\_, \_\_\_\_\_, NW 1/4 NE, quarter(s) of Section(s) 32, Township 6S, Range 28E, GSRB&M, Graham County, Arizona.

This claim is 1500 feet in length and 600 feet in width.

This Notice of Location is posted on the center line of the claim.

The claim runs from the location monument on which this notice is posted 1,490 feet in a E'ly direction to the East end line and 10 feet in a W'ly direction to the West end line. The claim boundaries are marked by six monuments, one at each corner and one at the center of each end line. The location monument on which this notice is posted is situated within Section 32, Township 6S, Range 28E, GSRB&M, Graham County, Arizona, and is approximately 8,100 feet North and 7,510 feet East from the SE corner of Section 1, Township 7S, Range 27E, GSRB&M, Graham County, Arizona.

The undersigned claims the ground as depicted on the map which is attached to a copy of this Notice of Location filed in the office of the County Recorder, Graham County, Safford, Arizona.

The claim has been monumented in accordance with State and Federal law. Corner and location monuments are substantial posts projecting at least four feet above the ground.

Located, dated, and posted on the ground this 7<sup>TH</sup> day of FEBRUARY, 2008.

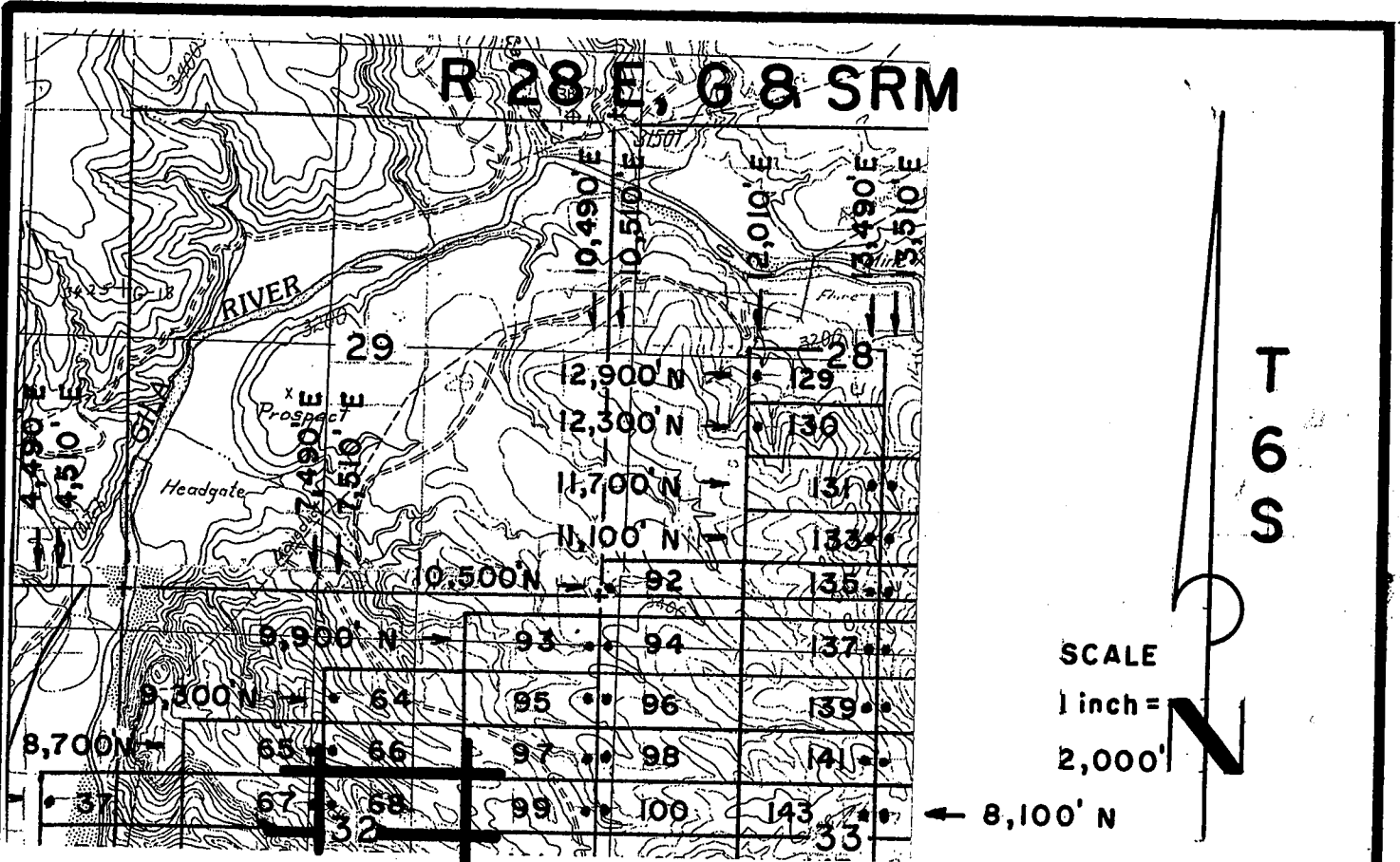
2008 APR 28 A 9:24

RECEIVED  
BLM AZ STATE OFFICE

Millrock Alaska LLC (Owner)

By [Signature] (Agent)  
Minex Exploration

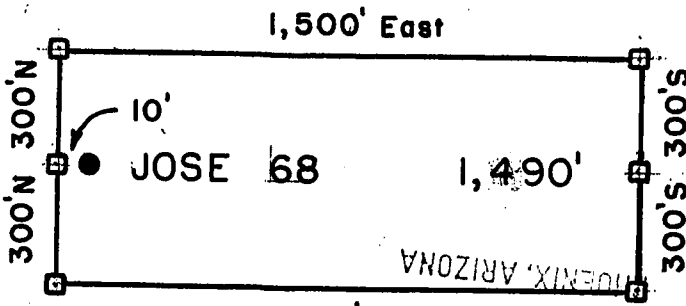
AMC 391642



**JOSE 1-39, et al Lode Claims - Located February 4-16, 2008  
Graham County, AZ**

All JOSE Location Monuments are tied to the SE Corner of Section 1, T 7 S - R 27 E, G & SRM, Graham County, AZ.

All JOSE Lode Claims are 600' x 1,500' except JOSE 48, 49, 81 and 82, which are 300' x 1,500'.



- = Location Monument
  - = Claim Corner/End Center Monument
- ALL MONUMENTS ARE SUBSTANTIAL POSTS, 4' ABOVE GROUND.

Millrock Alaska LLC  
111 West 16th Avenue  
Bristol Bay Building, 3rd Floor  
Anchorage, AK 99501

Attached To And  
Made A Part Of  
JOSE 68 Location Notice  
Page 2 Of 2

APR 28 2008 9:24 AM RECEIVED B.L.M. AZ STATE OFFICE





2008 03029  
Page 1 of 2  
Requested By: XPLORE, LLC  
Wendy John, Graham County Recorder  
04-25-2008 09:14 AM Recording Fee \$13.00

**ARIZONA NOTICE OF LOCATION  
(Lode Claim)**

NOTICE IS HEREBY GIVEN THAT MILLROCK ALASKA LLC, whose mailing address is 111 West 16<sup>th</sup> Avenue, Bristol Bay Building, 3<sup>rd</sup> Floor, Anchorage, AK 99501, by its undersigned agent, makes this location of the JOSE 69 lode mining claim, in the Unknown Mining District, Graham County, Arizona.

The general course of the claim is from East to West, and said claim is located within \_\_\_\_\_, \_\_\_\_\_, SW, quarter(s) of Section(s) 32, Township 6S, Range 28E, GSRB&M, Graham County, Arizona.

This claim is 1500 feet in length and 600 feet in width.

This Notice of Location is posted on the center line of the claim.

The claim runs from the location monument on which this notice is posted 10 feet in a E'ly direction to the East end line and 1,490 feet in a W'ly direction to the West end line. The claim boundaries are marked by six monuments, one at each corner and one at the center of each end line. The location monument on which this notice is posted is situated within Section 32, Township 6S, Range 28E, GSRB&M, Graham County, Arizona, and is approximately 7,500 feet North and 7,490 feet East from the SE corner of Section 1, Township 7S, Range 27E, GSRB&M, Graham County, Arizona.

The undersigned claims the ground as depicted on the map which is attached to a copy of this Notice of Location filed in the office of the County Recorder, Graham County, Safford, Arizona.

The claim has been monumented in accordance with State and Federal law. Corner and location monuments are substantial posts projecting at least four feet above the ground.

Located, dated, and posted on the ground this 7<sup>TH</sup> day of FEBRUARY, 2008.

Millrock Alaska LLC (Owner)

By \_\_\_\_\_ (Agent)

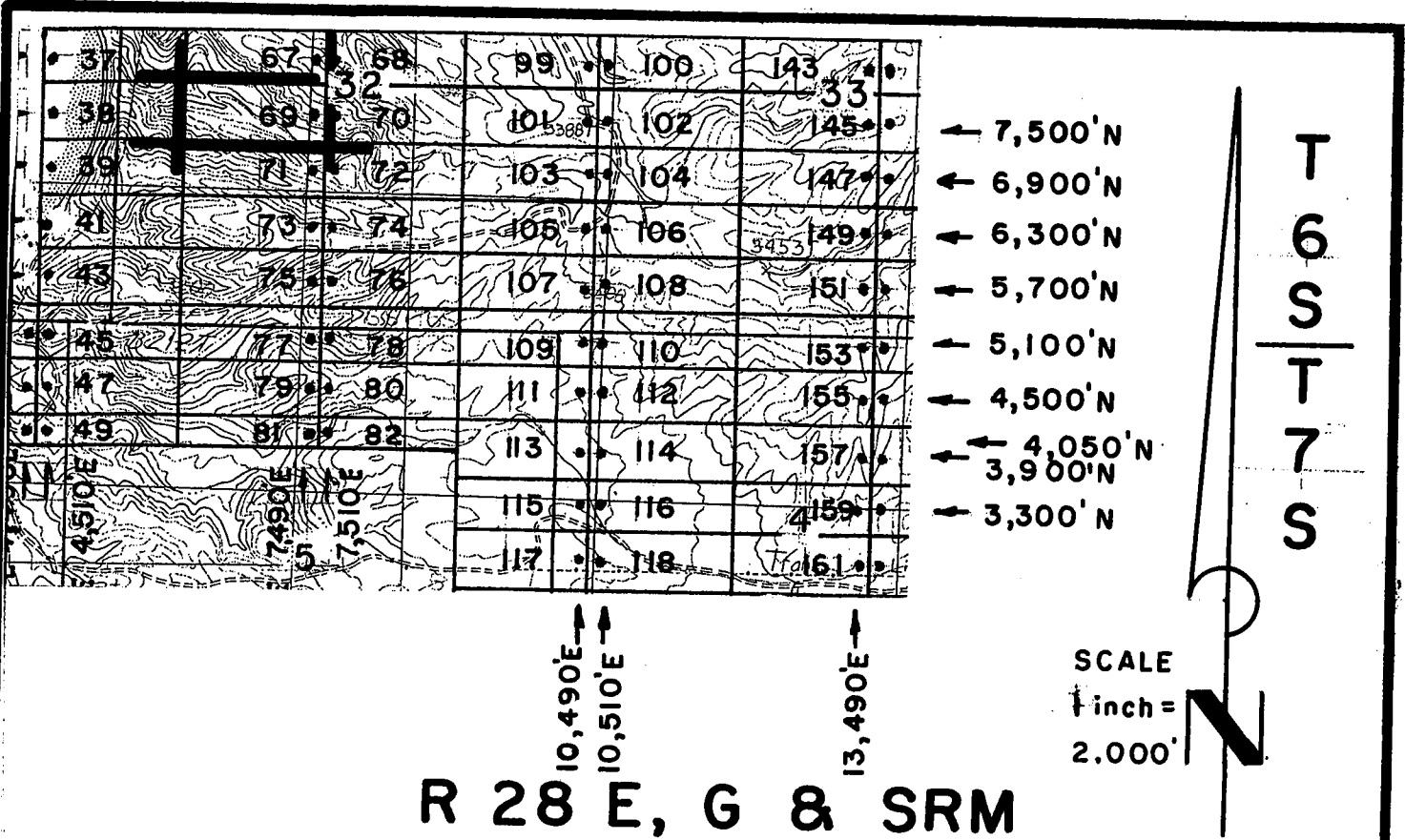
Minex Exploration

PHOENIX, ARIZONA

2008 APR 28 A 9:24

RECEIVED  
B.L.M. AZ STATE OFFICE

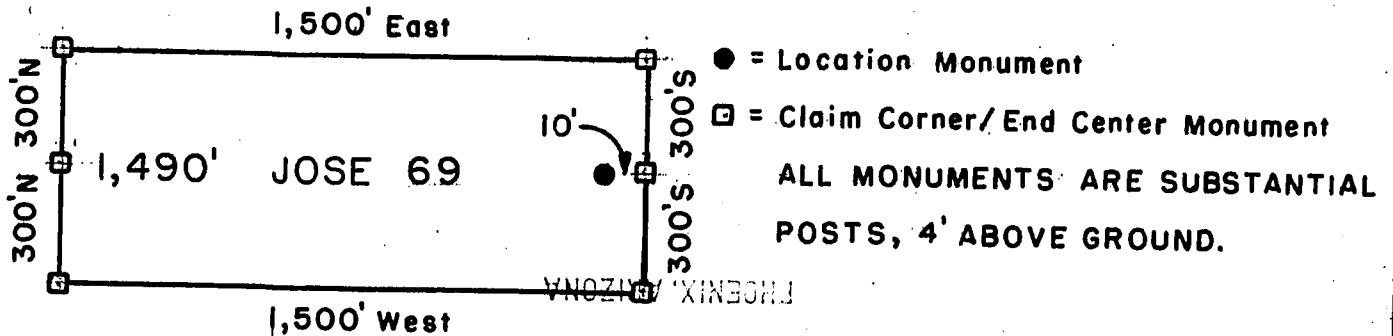
AMC 391643



JOSE 1-39, et al Lode Claims - Located February 4 -16, 2008  
 Graham County, AZ

All JOSE Location Monuments are tied to the SE Corner of Section 1, T 7 S - R 27 E, G & SRM, Graham County, AZ.

All JOSE Lode Claims are 600' X 1,500' except JOSE 48, 49, 81 and 82, which are 300' X 1,500'.



Millrock Alaska LLC  
 111 West 16 th Avenue  
 Bristol Bay Building, 3rd Floor  
 Anchorage, AK 99501

RECEIVED  
 B.L.M. AZ STATE OFFICE  
 APR 28 9:24

Attached To And  
 Made A Part Of  
 JOSE 69 Location Notice  
 Page 2 Of 2

491643



**ARIZONA NOTICE OF LOCATION  
(Lode Claim)**

NOTICE IS HEREBY GIVEN THAT MILLROCK ALASKA LLC, whose mailing address is 111 West 16<sup>th</sup> Avenue, Bristol Bay Building, 3<sup>rd</sup> Floor, Anchorage, AK 99501, by its undersigned agent, makes this location of the JOSE 70 lode mining claim, in the Unknown Mining District, Graham County, Arizona.

The general course of the claim is from East to West, and said claim is located within \_\_\_\_\_, \_\_\_\_\_, SW & SE quarter(s) of Section(s) 32, Township 6S, Range 28E, GSRB&M, Graham County, Arizona.

This claim is 1500 feet in length and 600 feet in width.

This Notice of Location is posted on the center line of the claim.

The claim runs from the location monument on which this notice is posted 1,490 feet in a E'ly direction to the East end line and 10 feet in a W'ly direction to the West end line. The claim boundaries are marked by six monuments, one at each corner and one at the center of each end line. The location monument on which this notice is posted is situated within Section 32, Township 6S, Range 28E, GSRB&M, Graham County, Arizona, and is approximately 7,500 feet North and 7,510 feet East from the SE corner of Section 1, Township 7S, Range 27E, GSRB&M, Graham County, Arizona.

The undersigned claims the ground as depicted on the map which is attached to a copy of this Notice of Location filed in the office of the County Recorder, Graham County, Safford, Arizona.

The claim has been monumented in accordance with State and Federal law. Corner and location monuments are substantial posts projecting at least four feet above the ground.

Located, dated, and posted on the ground this 7<sup>TH</sup> day of FEBRUARY, 2008.

PHOENIX, ARIZONA

2008 APR 28 A 9:24

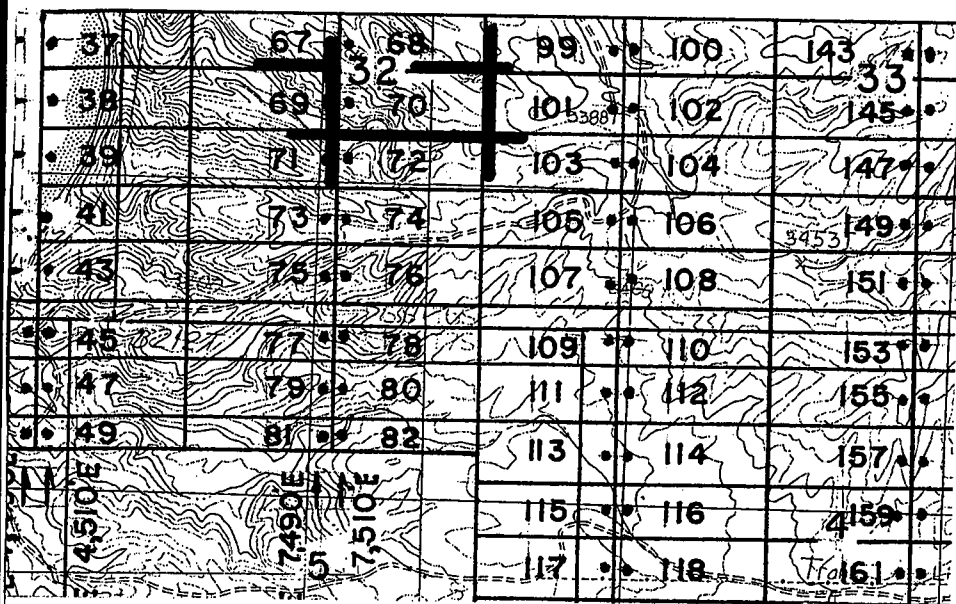
RECEIVED  
B.L.M. AZ STATE OFFICE

Millrock Alaska LLC (Owner)

By \_\_\_\_\_ (Agent)

Minex Exploration

AMC 391644



- ← 7,500'N
- ← 6,900'N
- ← 6,300'N
- ← 5,700'N
- ← 5,100'N
- ← 4,500'N
- ← 4,050'N
- ← 3,900'N
- ← 3,300'N

T  
6  
S  
T  
7  
S

- ↑ 10,490'E
- ↑ 10,510'E
- ↑ 13,490'E

SCALE  
1 inch =  
2,000'

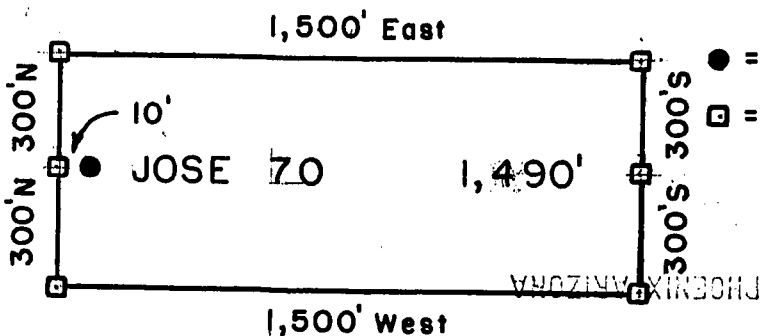


## R 28 E, G & SRM

JOSE 1-39, et al Lode Claims - Located February 4 - 16, 2008  
Graham County, AZ

All JOSE Location Monuments are tied to the SE Corner of Section 1, T 7 S - R 27 E, G & SRM, Graham County, AZ.

All JOSE Lode Claims are 600' X 1,500' except JOSE 48, 49, 81 and 82, which are 300' X 1,500'.



- = Location Monument
  - = Claim Corner/End Center Monument
- ALL MONUMENTS ARE SUBSTANTIAL POSTS, 4' ABOVE GROUND.

Millrock Alaska LLC  
111 West 16 th Avenue  
Bristol Bay Building, 3rd Floor  
Anchorage, AK 99501

RECEIVED  
B.L.M. AZ STATE OFFICE  
2008 APR 28 9:24

Attached To And  
Made A Part Of  
JOSE 70 Location Notice  
Page 2 Of 2

44916394



2008-03031

Page 1 of 2

Requested By: XPLORE, LLC

Wendy John, Graham County Recorder

04-25-2008 09:14 AM Recording Fee \$13.00



**ARIZONA NOTICE OF LOCATION  
(Lode Claim)**

NOTICE IS HEREBY GIVEN THAT MILLROCK ALASKA LLC, whose mailing address is 111 West 16<sup>th</sup> Avenue, Bristol Bay Building, 3<sup>rd</sup> Floor, Anchorage, AK 99501, by its undersigned agent, makes this location of the JOSE 71 lode mining claim, in the Unknown Mining District, Graham County, Arizona.

The general course of the claim is from East to West, and said claim is located within \_\_\_\_\_, \_\_\_\_\_, SW quarter(s) of Section(s) 32, Township 6S, Range 28E, GSRB&M, Graham County, Arizona.

This claim is 1500 feet in length and 600 feet in width.

This Notice of Location is posted on the center line of the claim.

The claim runs from the location monument on which this notice is posted 10 feet in a E'ly direction to the East end line and 1,490 feet in a W'ly direction to the West end line. The claim boundaries are marked by six monuments, one at each corner and one at the center of each end line. The location monument on which this notice is posted is situated within Section 32, Township 6S, Range 28E, GSRB&M, Graham County, Arizona, and is approximately 6,900 feet North and 7,490 feet East from the SE corner of Section 1, Township 7S, Range 27E, GSRB&M, Graham County, Arizona.

The undersigned claims the ground as depicted on the map which is attached to a copy of this Notice of Location filed in the office of the County Recorder, Graham County, Safford, Arizona.

The claim has been monumented in accordance with State and Federal law. Corner and location monuments are substantial posts projecting at least four feet above the ground.

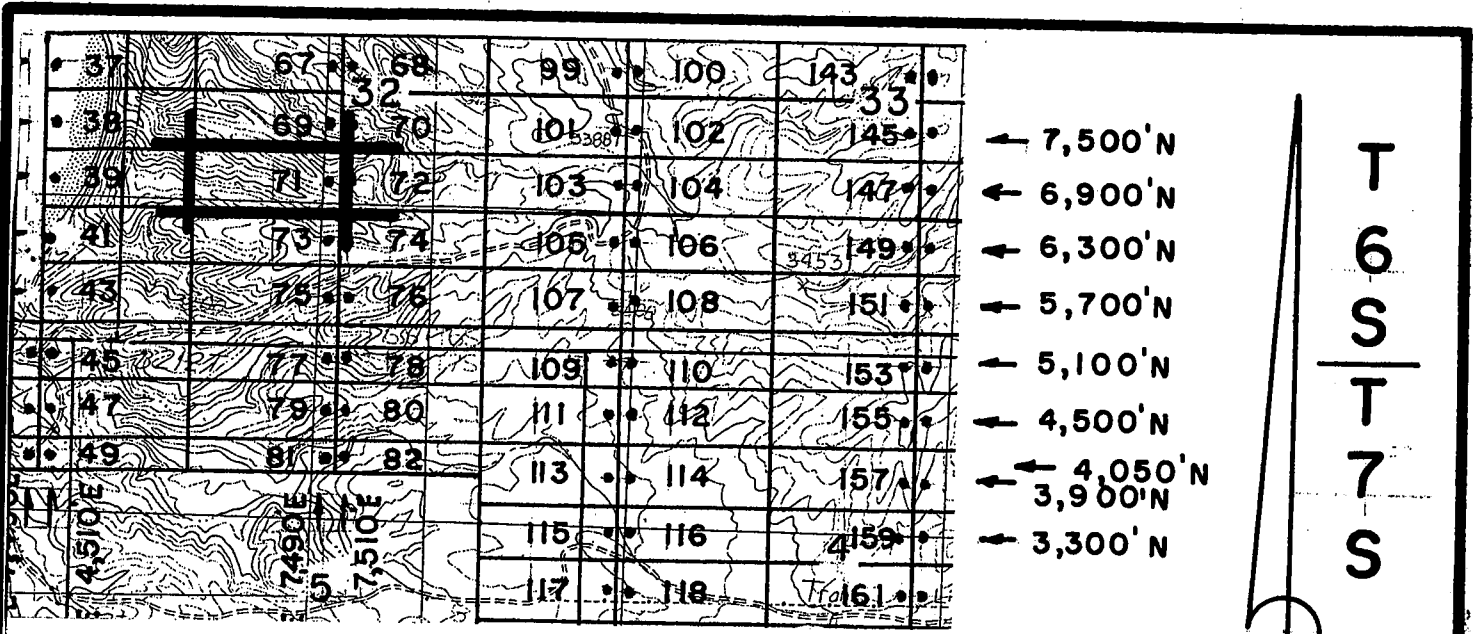
Located, dated, and posted on the ground this 7<sup>TH</sup> day of FEBRUARY, 2008.

PHOENIX, ARIZONA  
2008 APR 28 A 9:24  
RECEIVED  
B.L.M. AZ STATE OFFICE

Millrock Alaska LLC (Owner)

By [Signature] (Agent)  
Minex Exploration

AMC 391645



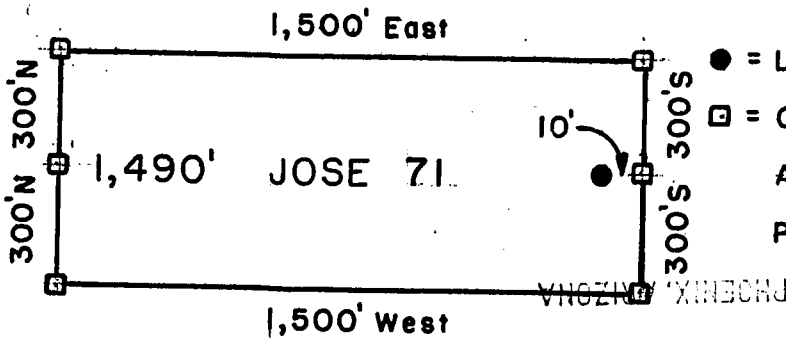
# R 28 E, G & SRM

JOSE 1-39, et al Lode Claims - Located February 4 - 16, 2008  
Graham County, AZ

All JOSE Location Monuments are tied to the SE Corner of Section 1, T 7 S - R 27 E, G & SRM, Graham County, AZ.

All JOSE Lode Claims are 600' X 1,500' except JOSE 48, 49, 81 and 82, which are 300' X 1,500'.

AND 391645




- = Location Monument
  - = Claim Corner/End Center Monument
- ALL MONUMENTS ARE SUBSTANTIAL POSTS, 4' ABOVE GROUND.

Millrock Alaska LLC  
111 West 16th Avenue  
Bristol Bay Building, 3rd Floor  
Anchorage, AK 99501

RECEIVED  
AZ STATE OFFICE  
APR 28 2008

Attached To And  
Made A Part Of  
JOSE 71 Location Notice  
Page 2 Of 2



**ARIZONA NOTICE OF LOCATION  
(Lode Claim)**

NOTICE IS HEREBY GIVEN THAT MILLROCK ALASKA LLC, whose mailing address is 111 West 16<sup>th</sup> Avenue, Bristol Bay Building, 3<sup>rd</sup> Floor, Anchorage, AK 99501, by its undersigned agent, makes this location of the **JOSE** 72 lode mining claim, in the Unknown Mining District, Graham County, Arizona.

The general course of the claim is from East to West, and said claim is located within \_\_\_\_\_, \_\_\_\_\_, SW & SE, quarter(s) of Section(s) 32, Township 6S, Range 28E, GSRB&M, Graham County, Arizona.

This claim is 1500 feet in length and 600 feet in width.

This Notice of Location is posted on the center line of the claim.

The claim runs from the location monument on which this notice is posted 1,490 feet in a E'ly direction to the East end line and 10 feet in a W'ly direction to the West end line. The claim boundaries are marked by six monuments, one at each corner and one at the center of each end line. The location monument on which this notice is posted is situated within Section 32, Township 6S, Range 28E, GSRB&M, Graham County, Arizona, and is approximately 6,900 feet North and 7,510 feet East from the SE corner of Section 1, Township 7S, Range 27E, GSRB&M, Graham County, Arizona.

The undersigned claims the ground as depicted on the map which is attached to a copy of this Notice of Location filed in the office of the County Recorder, Graham County, Safford, Arizona.

The claim has been monumented in accordance with State and Federal law. Corner and location monuments are substantial posts projecting at least four feet above the ground.

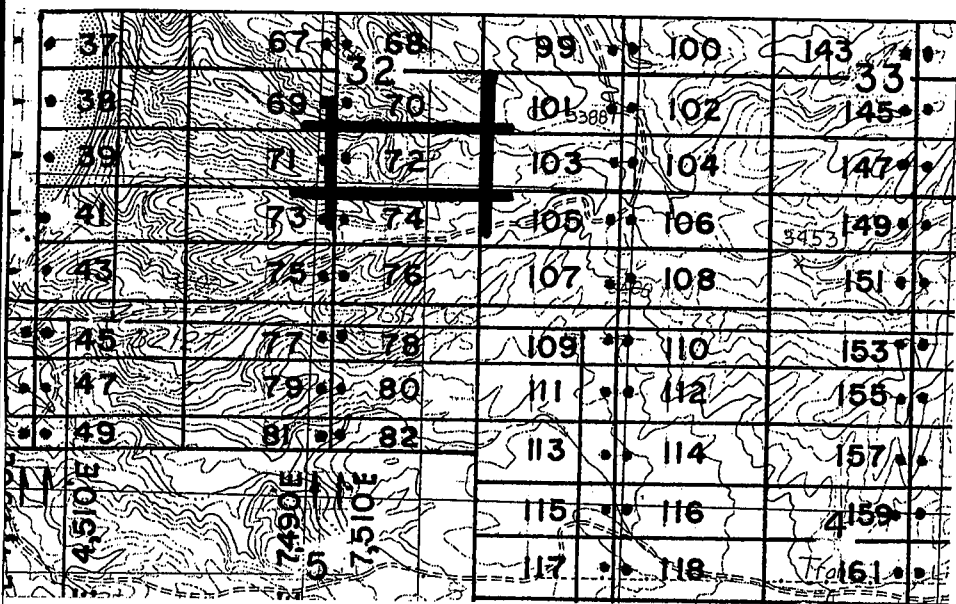
Located, dated, and posted on the ground this 7<sup>TH</sup> day of FEBRUARY, 2008.

Millrock Alaska LLC (Owner)

By [Signature] (Agent)  
Minex Exploration

PHOENIX, ARIZONA  
2008 APR 28 A 9:24  
RECEIVED  
B.L.M. AZ STATE OFFICE

AMC 391646



- ← 7,500' N
- ← 6,900' N
- ← 6,300' N
- ← 5,700' N
- ← 5,100' N
- ← 4,500' N
- ← 4,050' N
- ← 3,900' N
- ← 3,300' N

T  
6  
S  
T  
7  
S

- ↑ 10,490' E
- ↑ 10,510' E
- ↑ 13,490' E

SCALE  
1 Inch =  
2,000'



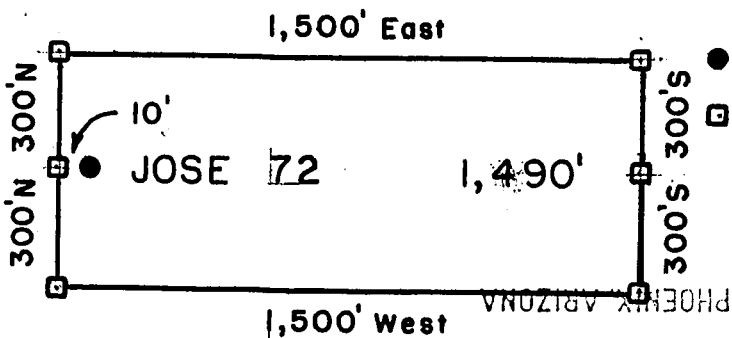
## R 28 E, G & SRM

JOSE 1-39, et al Lode Claims - Located February 4 - 16, 2008

Graham County, AZ

All JOSE Location Monuments are tied to the SE Corner of Section 1, T 7 S - R 27 E, G & SRM, Graham County, AZ.

All JOSE Lode Claims are 600' X 1,500' except JOSE 48, 49, 81 and 82, which are 300' X 1,500'.



- = Location Monument
  - = Claim Corner/End Center Monument
- ALL MONUMENTS ARE SUBSTANTIAL POSTS, 4' ABOVE GROUND.

Millrock Alaska LLC  
111 West 16th Avenue  
Bristol Bay Building, 3rd Floor  
Anchorage, AK 99501

RECEIVED B.L.M. AZ STATE OFFICE  
2008 APR 28 9 24 AM

Attached To And  
Made A Part Of  
JOSE 72 Location Notice  
Page 2 Of 2

ANL 391646





**ARIZONA NOTICE OF LOCATION  
(Lode Claim)**

NOTICE IS HEREBY GIVEN THAT MILLROCK ALASKA LLC, whose mailing address is 111 West 16<sup>th</sup> Avenue, Bristol Bay Building, 3<sup>rd</sup> Floor, Anchorage, AK 99501, by its undersigned agent, makes this location of the JOSE 73 lode mining claim, in the Unknown Mining District, Graham County, Arizona.

The general course of the claim is from East to West, and said claim is located within \_\_\_\_\_, \_\_\_\_\_, 500 quarter(s) of Section(s) 32, Township 6S, Range 28E, GSRB&M, Graham County, Arizona.

This claim is 1500 feet in length and 600 feet in width.

This Notice of Location is posted on the center line of the claim.

The claim runs from the location monument on which this notice is posted 10 feet in a E'ly direction to the East end line and 1,490 feet in a W'ly direction to the West end line. The claim boundaries are marked by six monuments, one at each corner and one at the center of each end line. The location monument on which this notice is posted is situated within Section 32, Township 6S, Range 28E, GSRB&M, Graham County, Arizona, and is approximately 6,300 feet North and 7,490 feet East from the SE corner of Section 1, Township 7S, Range 27E, GSRB&M, Graham County, Arizona.

The undersigned claims the ground as depicted on the map which is attached to a copy of this Notice of Location filed in the office of the County Recorder, Graham County, Safford, Arizona.

The claim has been monumented in accordance with State and Federal law. Corner and location monuments are substantial posts projecting at least four feet above the ground.

Located, dated, and posted on the ground this 7<sup>TH</sup> day of FEBRUARY, 2008.

PHOENIX, ARIZONA

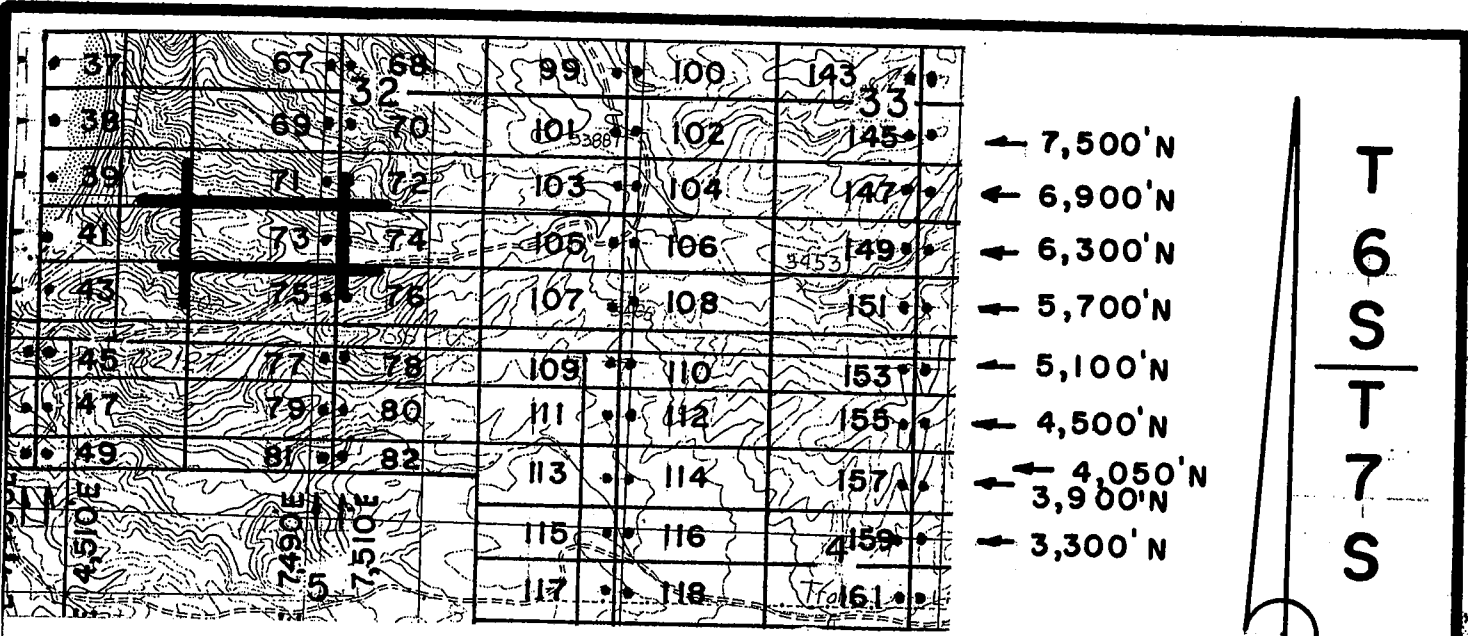
2008 APR 28 A 9:24

RECEIVED  
S.L.M. AZ STATE OFFICE

Millrock Alaska LLC (Owner)

By [Signature] (Agent)  
Minex Exploration

AMC 391647



- ← 7,500' N
- ← 6,900' N
- ← 6,300' N
- ← 5,700' N
- ← 5,100' N
- ← 4,500' N
- ← 4,050' N
- ← 3,900' N
- ← 3,300' N

T  
6  
S  
T  
7  
S

SCALE  
1 inch =  
2,000'

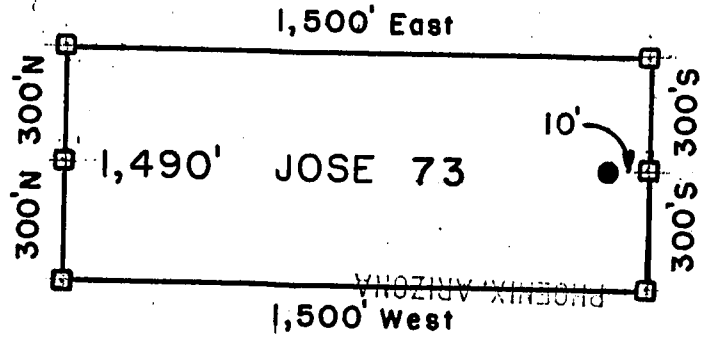
10,490'E  
10,510'E  
13,490'E

## R 28 E, G & SRM

JOSE 1-39, et al Lode Claims - Located February 4 - 16, 2008  
Graham County, AZ

All JOSE Location Monuments are tied to the SE Corner of Section 1, T 7 S - R 27 E, G & SRM, Graham County, AZ.

All JOSE Lode Claims are 600' X 1,500' except JOSE 48, 49, 81 and 82, which are 300' X 1,500'.



- = Location Monument
  - = Claim Corner/End Center Monument
- ALL MONUMENTS ARE SUBSTANTIAL POSTS, 4' ABOVE GROUND.

Millrock Alaska  
111 West 16th Avenue  
Bristol Bay Building, 3rd Floor  
Anchorage, AK 99501

Attached To And  
Made A Part Of  
JOSE 73 Location Notice  
Page 2 Of 2

AND 591641



2008-03034

Page 1 of 2

Requested By: XPLORE, LLC

Wendy John, Graham County Recorder

04-25-2008 09:14 AM Recordings Fee \$13.00



**ARIZONA NOTICE OF LOCATION  
(Lode Claim)**

NOTICE IS HEREBY GIVEN THAT MILLROCK ALASKA LLC, whose mailing address is 111 West 16<sup>th</sup> Avenue, Bristol Bay Building, 3<sup>rd</sup> Floor, Anchorage, AK 99501, by its undersigned agent, makes this location of the JOSE 74 lode mining claim, in the Unknown Mining District, Graham County, Arizona.

The general course of the claim is from East to West, and said claim is located within \_\_\_\_\_, \_\_\_\_\_, SW 1/4 SE, quarter(s) of Section(s) 32, Township 6S, Range 28E, GSRB&M, Graham County, Arizona.

This claim is 1500 feet in length and 600 feet in width.

This Notice of Location is posted on the center line of the claim.

The claim runs from the location monument on which this notice is posted 1,490 feet in a E'ly direction to the East end line and 10 feet in a W'ly direction to the West end line. The claim boundaries are marked by six monuments, one at each corner and one at the center of each end line. The location monument on which this notice is posted is situated within Section 32, Township 6S, Range 28E, GSRB&M, Graham County, Arizona, and is approximately 6,300 feet North and 7,510 feet East from the SE corner of Section 1, Township 7S, Range 27E, GSRB&M, Graham County, Arizona.

The undersigned claims the ground as depicted on the map which is attached to a copy of this Notice of Location filed in the office of the County Recorder, Graham County, Safford, Arizona.

The claim has been monumented in accordance with State and Federal law. Corner and location monuments are substantial posts projecting at least four feet above the ground.

Located, dated, and posted on the ground this 7<sup>TH</sup> day of FEBRUARY, 2008.

2008 APR 28 A 9:24

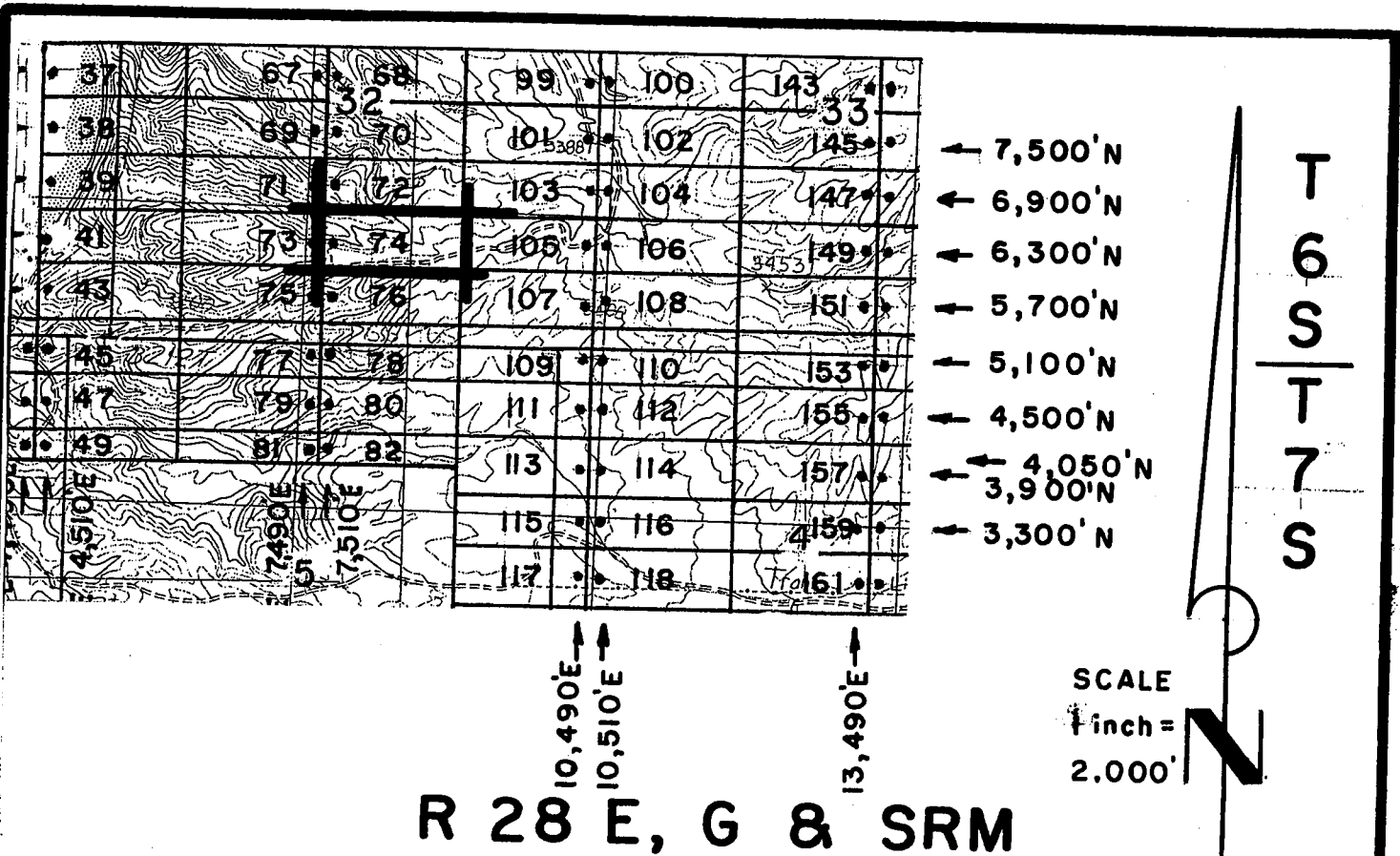
RECEIVED  
B.L.M. AZ STATE OFFICE

Millrock Alaska LLC (Owner)

By \_\_\_\_\_ (Agent)

Minex Exploration

AMC 391648



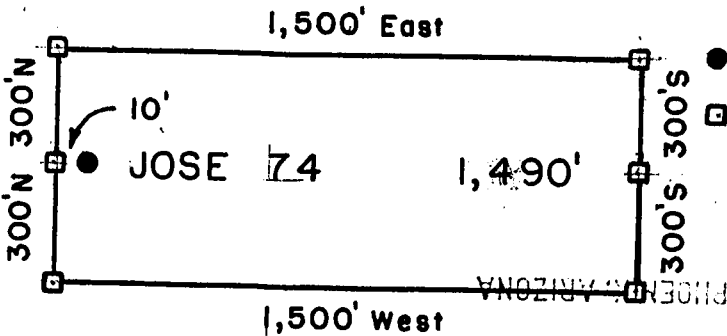
# R 28 E, G & SRM

JOSE 1-39, et al Lode Claims - Located February 4 - 16, 2008

Graham County, AZ

All JOSE Location Monuments are tied to the SE Corner of Section 1, T 7 S - R 27 E, G & SRM, Graham County, AZ.

All JOSE Lode Claims are 600' X 1,500' except JOSE 48, 49, 81 and 82, which are 300' X 1,500'.



- = Location Monument
  - = Claim Corner/End Center Monument
- ALL MONUMENTS ARE SUBSTANTIAL POSTS, 4' ABOVE GROUND.

Millrock Alaska LLC  
 111 West 16th Avenue  
 Bristol Bay Building, 3rd Floor  
 Anchorage, AK 99501

Attached To And  
 Made A Part Of  
 JOSE 74 Location Notice  
 Page 2 Of 2

AND 391648



2008 03035  
Page 1 of 2  
Requested By: XPLORE, LLC  
Wendy John, Graham County Recorder  
04-25-2008 09:14 AM Recording Fee \$13.00

**ARIZONA NOTICE OF LOCATION  
(Lode Claim)**

NOTICE IS HEREBY GIVEN THAT MILLROCK ALASKA LLC, whose mailing address is 111 West 16<sup>th</sup> Avenue, Bristol Bay Building, 3<sup>rd</sup> Floor, Anchorage, AK 99501, by its undersigned agent, makes this location of the JOSE 75 lode mining claim, in the Unknown Mining District, Graham County, Arizona.

The general course of the claim is from East to West, and said claim is located within \_\_\_\_\_, \_\_\_\_\_, SW quarter(s) of Section(s) 32, Township 6S, Range 28E, GSRB&M, Graham County, Arizona.

This claim is 1500 feet in length and 600 feet in width.

This Notice of Location is posted on the center line of the claim.

The claim runs from the location monument on which this notice is posted 10 feet in a E'ly direction to the East end line and 1,490 feet in a W'ly direction to the West end line. The claim boundaries are marked by six monuments, one at each corner and one at the center of each end line. The location monument on which this notice is posted is situated within Section 32, Township 6S, Range 28E, GSRB&M, Graham County, Arizona, and is approximately 5,700 feet North and 7,490 feet East from the SE corner of Section 1, Township 7S, Range 27E, GSRB&M, Graham County, Arizona.

The undersigned claims the ground as depicted on the map which is attached to a copy of this Notice of Location filed in the office of the County Recorder, Graham County, Safford, Arizona.

The claim has been monumented in accordance with State and Federal law. Corner and location monuments are substantial posts projecting at least four feet above the ground.

Located, dated, and posted on the ground this 7<sup>TH</sup> day of FEBRUARY, 2008.

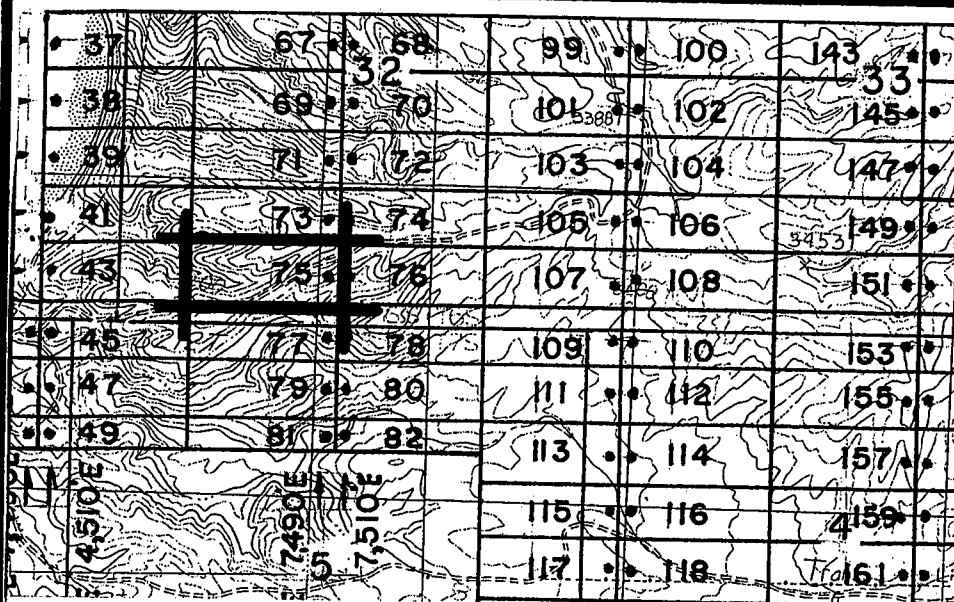
Millrock Alaska LLC (Owner)

By \_\_\_\_\_ (Agent)

Minex Exploration

PHOENIX, ARIZONA  
2008 APR 28 A 9:24  
RECEIVED  
B.L.M. AZ STATE OFFICE

AMG 391649



- ← 7,500' N
- ← 6,900' N
- ← 6,300' N
- ← 5,700' N
- ← 5,100' N
- ← 4,500' N
- ← 4,050' N
- ← 3,900' N
- ← 3,300' N

T  
6  
S  
T  
7  
S

- ↑ 10,490' E
- ↑ 10,510' E
- ↑ 13,490' E

SCALE  
1 inch = 2,000'

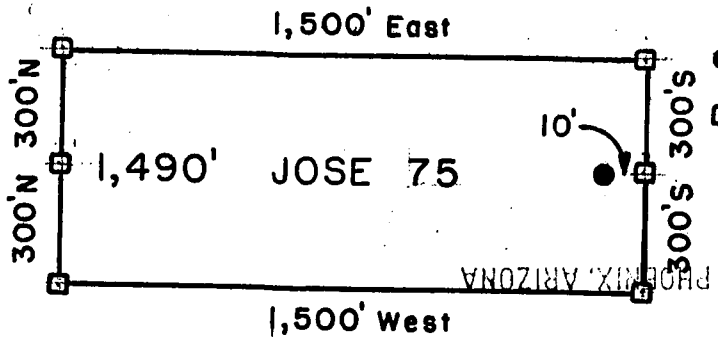


## R 28 E, G & SRM

JOSE 1-39, et al Lode Claims - Located February 4 - 16, 2008  
Graham County, AZ

All JOSE Location Monuments are tied to the SE Corner of Section 1, T 7 S - R 27 E, G & SRM, Graham County, AZ.

All JOSE Lode Claims are 600' X 1,500' except JOSE 48, 49, 81 and 82, which are 300' X 1,500'.



- = Location Monument
  - = Claim Corner/End Center Monument
- ALL MONUMENTS ARE SUBSTANTIAL POSTS, 4' ABOVE GROUND.

Millrock Alaska LLC  
111 West 16th Avenue  
Bristol Bay Building, 3rd Floor  
Anchorage, AK 99501

2008 APR 28 9:24 AM RECEIVED B.L.M. AZ STATE OFFICE

Attached To And  
Made A Part Of  
JOSE 75 Location Notice  
Page 2 Of 2

File 391649



**ARIZONA NOTICE OF LOCATION  
(Lode Claim)**

NOTICE IS HEREBY GIVEN THAT MILLROCK ALASKA LLC, whose mailing address is 111 West 16<sup>th</sup> Avenue, Bristol Bay Building, 3<sup>rd</sup> Floor, Anchorage, AK 99501, by its undersigned agent, makes this location of the JOSE 76 lode mining claim, in the Unknown Mining District, Graham County, Arizona.

The general course of the claim is from East to West, and said claim is located within \_\_\_\_\_, \_\_\_\_\_, SW & SE, quarter(s) of Section(s) 32, Township 6S, Range 28E, GSRB&M, Graham County, Arizona.

This claim is 1500 feet in length and 600 feet in width.

This Notice of Location is posted on the center line of the claim.

The claim runs from the location monument on which this notice is posted 1490 feet in a E'ly direction to the East end line and 10 feet in a W'ly direction to the West end line. The claim boundaries are marked by six monuments, one at each corner and one at the center of each end line. The location monument on which this notice is posted is situated within Section 32, Township 6S, Range 28E, GSRB&M, Graham County, Arizona, and is approximately 5,700 feet North and 7,510 feet East from the SE corner of Section 1, Township 7S, Range 27E, GSRB&M, Graham County, Arizona.

The undersigned claims the ground as depicted on the map which is attached to a copy of this Notice of Location filed in the office of the County Recorder, Graham County, Safford, Arizona.

The claim has been monumented in accordance with State and Federal law. Corner and location monuments are substantial posts projecting at least four feet above the ground.

Located, dated, and posted on the ground this 7<sup>TH</sup> day of FEBRUARY, 2008.

PHOENIX, ARIZONA

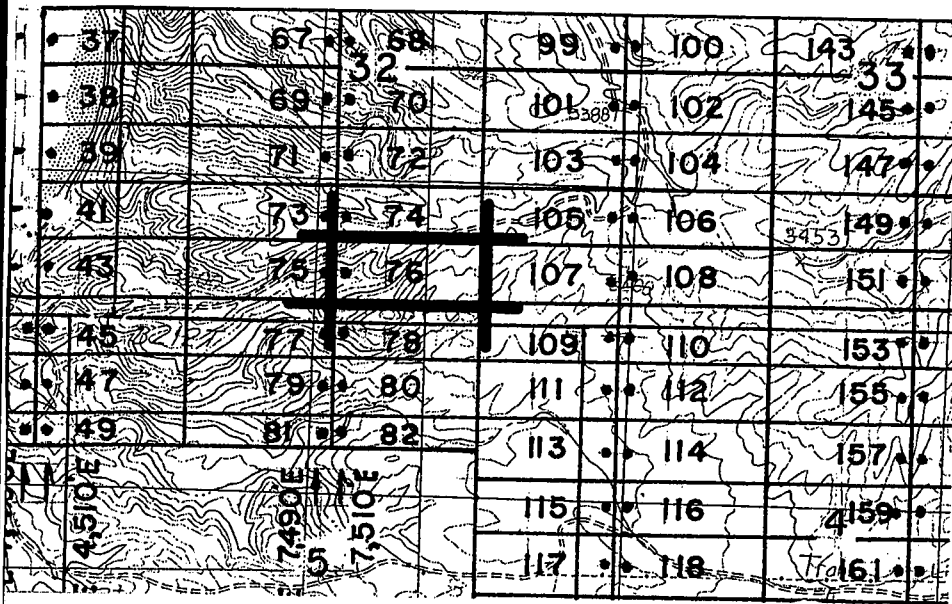
2008 APR 28 A 9:24

RECEIVED  
B.L.M. AZ STATE OFFICE

Millrock Alaska LLC (Owner)

By [Signature] (Agent)  
Minex Exploration

ANC 391650



- ← 7,500'N
- ← 6,900'N
- ← 6,300'N
- ← 5,700'N
- ← 5,100'N
- ← 4,500'N
- ← 4,050'N
- ← 3,900'N
- ← 3,300'N

T  
6  
S  
T  
7  
S

- ↑ 10,490'E
- ↑ 10,510'E
- ↑ 13,490'E

SCALE  
1 inch =  
2,000'



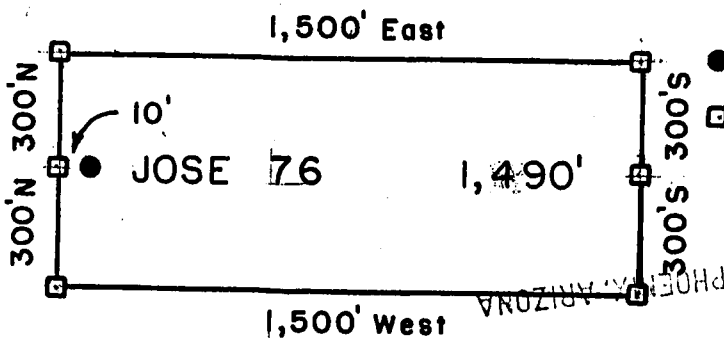
## R 28 E, G & SRM

JOSE 1-39, et al Lode Claims - Located February 4 - 16, 2008

Graham County, AZ

All JOSE Location Monuments are tied to the SE Corner of Section 1, T 7 S - R 27 E, G & SRM, Graham County, AZ.

All JOSE Lode Claims are 600' x 1,500' except JOSE 48, 49, 81 and 82, which are 300' x 1,500'.



- = Location Monument
  - = Claim Corner/End Center Monument
- ALL MONUMENTS ARE SUBSTANTIAL POSTS, 4' ABOVE GROUND.

Millrock Alaska LLC  
111 West 16th Avenue  
Bristol Bay Building, 3rd Floor  
Anchorage, AK 99501

RECEIVED OFFICE  
B.L.M. AZ STATE OFFICE  
2008 APR 28 9:24

Attached To And  
Made A Part Of  
JOSE 76 Location Notice  
Page 2 Of 2

AMD 391650





**ARIZONA NOTICE OF LOCATION  
(Lode Claim)**

NOTICE IS HEREBY GIVEN THAT MILLROCK ALASKA LLC, whose mailing address is 111 West 16<sup>th</sup> Avenue, Bristol Bay Building, 3<sup>rd</sup> Floor, Anchorage, AK 99501, by its undersigned agent, makes this location of the JOSE 77 lode mining claim, in the Unknown Mining District, Graham County, Arizona.

The general course of the claim is from East to West, and said claim is located within SW, NW quarter(s) of Section(s) 32, 5, Township 7S, Range 28E, GSRB&M, Graham County, Arizona.

This claim is 1500 feet in length and 600 feet in width.

This Notice of Location is posted on the center line of the claim.

The claim runs from the location monument on which this notice is posted 10 feet in a E'ly direction to the East end line and 1,490 feet in a W'ly direction to the West end line. The claim boundaries are marked by six monuments, one at each corner and one at the center of each end line. The location monument on which this notice is posted is situated within Section 5, Township 7S, Range 28E, GSRB&M, Graham County, Arizona, and is approximately 5,100 feet North and 7,490 feet East from the SE corner of Section 1, Township 7S, Range 27E, GSRB&M, Graham County, Arizona.

The undersigned claims the ground as depicted on the map which is attached to a copy of this Notice of Location filed in the office of the County Recorder, Graham County, Safford, Arizona.

The claim has been monumented in accordance with State and Federal law. Corner and location monuments are substantial posts projecting at least four feet above the ground.

Located, dated, and posted on the ground this 7<sup>TH</sup> day of FEBRUARY, 2008.

Millrock Alaska LLC (Owner)

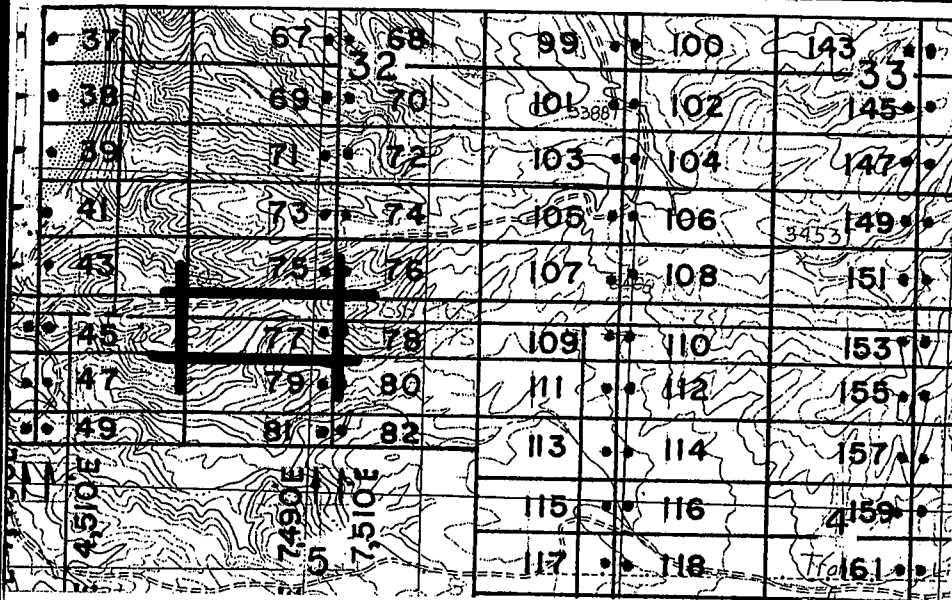
By [Signature] (Agent)  
Minex Exploration

PHOENIX, ARIZONA

2008 APR 28 A 9:24

RECEIVED  
B.L.M. AZ STATE OFFICE

AMC 391651



- ← 7,500' N
- ← 6,900' N
- ← 6,300' N
- ← 5,700' N
- ← 5,100' N
- ← 4,500' N
- ← 4,050' N
- ← 3,900' N
- ← 3,300' N

T  
6  
S  
T  
7  
S

- ↑ 10,490' E
- ↑ 10,510' E
- ↑ 13,490' E

SCALE  
1 inch = 2,000'



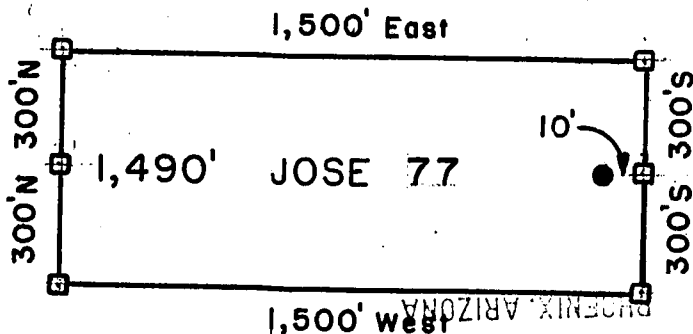
## R 28 E, G & SRM

JOSE 1-39, et al Lode Claims - Located February 4 - 16, 2008  
Graham County, AZ

All JOSE Location Monuments are tied to the SE Corner of Section 1, T 7 S - R 27 E, G & SRM, Graham County, AZ.

All JOSE Lode Claims are 600' X 1,500' except JOSE 48, 49, 81 and 82, which are 300' X 1,500'.

AMD 391651



- = Location Monument
  - = Claim Corner/End Center Monument
- ALL MONUMENTS ARE SUBSTANTIAL POSTS, 4' ABOVE GROUND.

Millrock Alaska LLC  
111 West 16th Avenue  
Bristol Bay Building, 3rd Floor  
Anchorage, AK 99501

RECEIVED B.L.M. AZ STATE OFFICE APR 28 9 21 AM 2008

Attached To And  
Made A Part Of  
JOSE 77 Location Notice  
Page 2 Of 2



2008-03047  
Page 1 of 2  
Requested By: XPLORE, LLC  
Wendy John, Graham County Recorder  
04-25-2008 09:14 AM Recording Fee \$13.00

**ARIZONA NOTICE OF LOCATION  
(Lode Claim)**

NOTICE IS HEREBY GIVEN THAT MILLROCK ALASKA LLC, whose mailing address is 111 West 16<sup>th</sup> Avenue, Bristol Bay Building, 3<sup>rd</sup> Floor, Anchorage, AK 99501, by its undersigned agent, makes this location of the JOSE 87 lode mining claim, in the Unknown Mining District, Graham County, Arizona.

The general course of the claim is from East to West, and said claim is located within \_\_\_\_\_, \_\_\_\_\_, NW, quarter(s) of Section(s) 8, Township 7S, Range 28E, GSRB&M, Graham County, Arizona.

This claim is 1500 feet in length and 600 feet in width.

This Notice of Location is posted on the center line of the claim.

The claim runs from the location monument on which this notice is posted 10 feet in a E'ly direction to the East end line and 1,490 feet in a W'ly direction to the West end line. The claim boundaries are marked by six monuments, one at each corner and one at the center of each end line. The location monument on which this notice is posted is situated within Section 8, Township 7S, Range 28E, GSRB&M, Graham County, Arizona, and is approximately 300 feet South and 7,490 feet East from the SE corner of Section 1, Township 7S, Range 27E, GSRB&M, Graham County, Arizona.

The undersigned claims the ground as depicted on the map which is attached to a copy of this Notice of Location filed in the office of the County Recorder, Graham County, Safford, Arizona.

The claim has been monumented in accordance with State and Federal law. Corner and location monuments are substantial posts projecting at least four feet above the ground.

Located, dated, and posted on the ground this 7<sup>TH</sup> day of FEBRUARY, 2008.

PHOENIX, ARIZONA

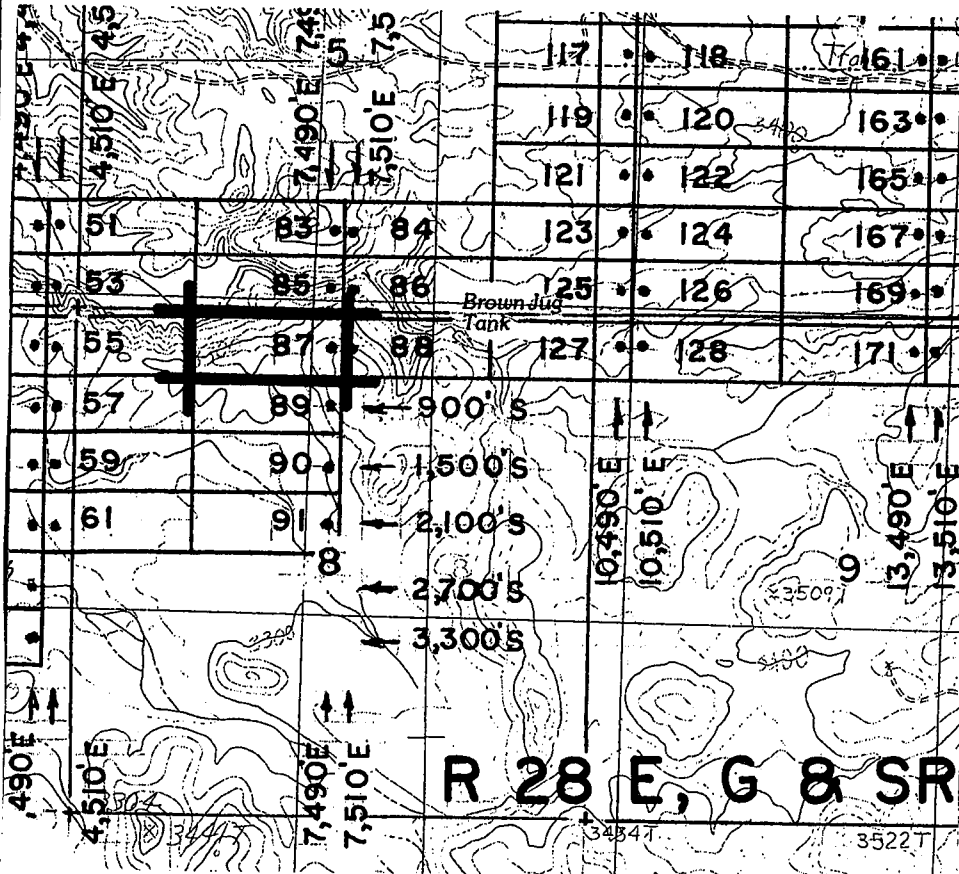
2008 APR 28 9:24

RECEIVED  
B.L.M. AZ STATE OFFICE

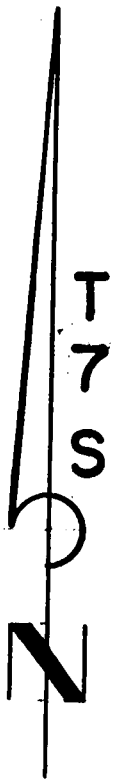
Millrock Alaska LLC (Owner)

By [Signature] (Agent)  
Minex Exploration

AMC 391652



- ← 2,700' N
- ← 2,100' N
- ← 1,500' N
- ← 900' N
- ← 300' N
- ← 300' N



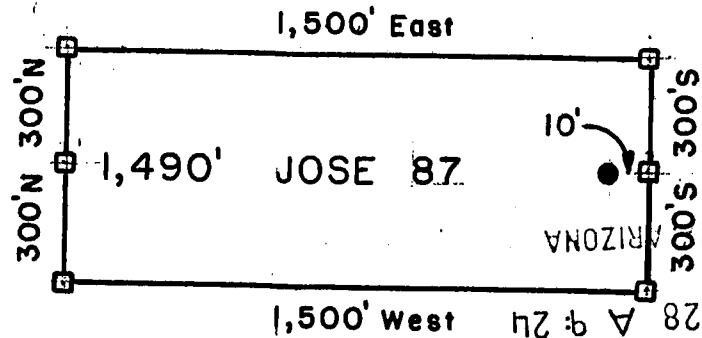
SCALE  
1 inch = 2,000'

**R 28 E, G & SRM**

JOSE 1-39, et al Lode Claims - Located February 4 - 16, 2008  
Graham County, AZ

All JOSE Location Monuments are tied to the SE Corner of Section 1, T 7 S - R 27 E, G & SRM, Graham County, AZ.

All JOSE Lode Claims are 600' X 1,500' except JOSE 48, 49, 81 and 82, which are 300' X 1,500'.



- = Location Monument
  - = Claim Corner/End Center Monument
- ALL MONUMENTS ARE SUBSTANTIAL  
POSTS, 4' ABOVE GROUND.

RECEIVED  
BLM, AZ STATE OFFICE  
2008 APR 28 9 24

Millrock Alaska LLC  
111 West 16 th Avenue  
Bristol Bay Building, 3rd Floor  
Anchorage, AK 99501

Attached To And  
Made A Part Of  
JOSE 87 Location Notice  
Page 2 Of 2

AMP 391652



1 100000 00000 100000 100000 100000 100000 100000 100000 100000 100000

2008-03038

Page 1 of 2

Requested By: XPLORE, LLC

Wendy John, Graham County Recorder

04-25-2008 09:14 AM Recording Fee \$13.00

**ARIZONA NOTICE OF LOCATION  
(Lode Claim)**

NOTICE IS HEREBY GIVEN THAT MILLROCK ALASKA LLC, whose mailing address is 111 West 16<sup>th</sup> Avenue, Bristol Bay Building, 3<sup>rd</sup> Floor, Anchorage, AK 99501, by its undersigned agent, makes this location of the JOSE 78 lode mining claim, in the Unknown Mining District, Graham County, Arizona.

The general course of the claim is from East to West, and said claim is located within SW 1/4 SE, NE quarter(s) of Section(s) 32, 5, Township 7S, Range 28E, GSRB&M, Graham County, Arizona.

This claim is 1500 feet in length and 600 feet in width.

This Notice of Location is posted on the center line of the claim.

The claim runs from the location monument on which this notice is posted 1,490 feet in a E'ly direction to the East end line and 10 feet in a W'ly direction to the West end line. The claim boundaries are marked by six monuments, one at each corner and one at the center of each end line. The location monument on which this notice is posted is situated within Section 5, Township 7S, Range 28E, GSRB&M, Graham County, Arizona, and is approximately 5,100 feet North and 7,510 feet East from the SE corner of Section 1, Township 7S, Range 27E, GSRB&M, Graham County, Arizona.

The undersigned claims the ground as depicted on the map which is attached to a copy of this Notice of Location filed in the office of the County Recorder, Graham County, Safford, Arizona.

The claim has been monumented in accordance with State and Federal law. Corner and location monuments are substantial posts projecting at least four feet above the ground.

Located, dated, and posted on the ground this 7TH day of FEBRUARY, 2008.

Millrock Alaska LLC (Owner)

By [Signature] (Agent)

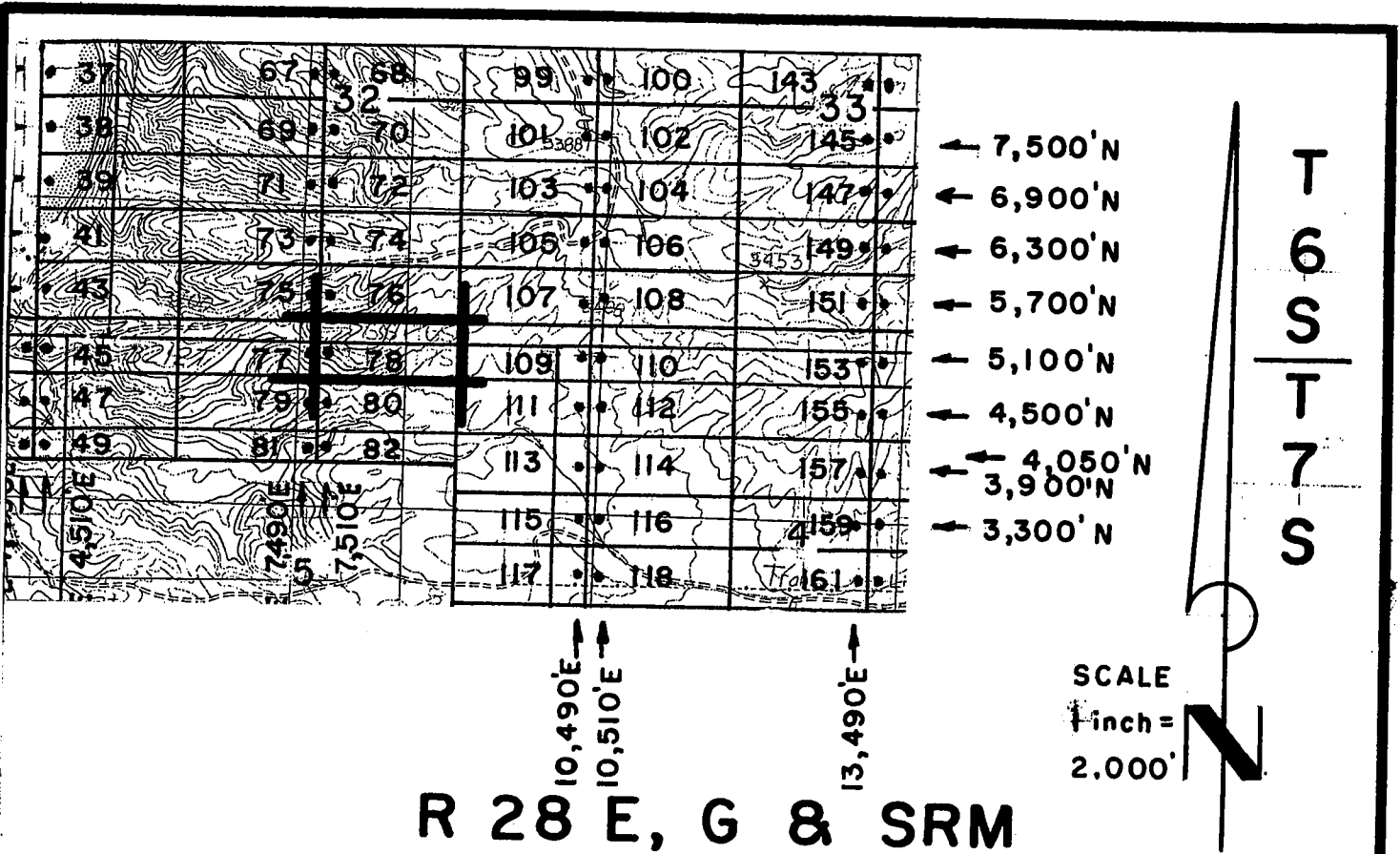
Minex Exploration

PHOENIX, ARIZONA

2008 APR 28 A 9:24

RECEIVED  
B.L.M. AZ STATE OFFICE

AMC 391653

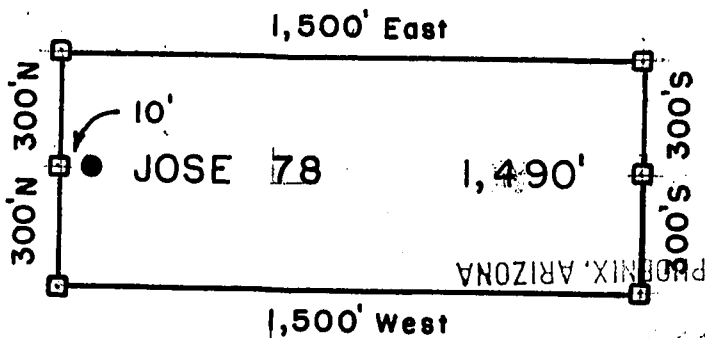


# R 28 E, G & SRM

JOSE 1-39, et al Lode Claims - Located February 4 - 16, 2008  
 Graham County, AZ

All JOSE Location Monuments are tied to the SE Corner of Section 1, T 7 S - R 27 E, G & SRM, Graham County, AZ.

All JOSE Lode Claims are 600' x 1,500' except JOSE 48, 49, 81 and 82, which are 300' x 1,500'.



- = Location Monument
  - = Claim Corner/End Center Monument
- ALL MONUMENTS ARE SUBSTANTIAL POSTS, 4' ABOVE GROUND.

Millrock Alaska LLC  
 111 West 16th Avenue  
 Bristol Bay Building, 3rd Floor  
 Anchorage, AK 99501

Attached To And  
 Made A Part Of  
 JOSE 78 Location Notice  
 Page 2 Of 2

AMC 391653



2008-03039

Page 1 of 2

Requested By: XPLORE, LLC

Wendy John, Graham County Recorder

04-25-2008 09:14 AM Recording Fee \$13.00

**ARIZONA NOTICE OF LOCATION  
(Lode Claim)**

NOTICE IS HEREBY GIVEN THAT MILLROCK ALASKA LLC, whose mailing address is 111 West 16<sup>th</sup> Avenue, Bristol Bay Building, 3<sup>rd</sup> Floor, Anchorage, AK 99501, by its undersigned agent, makes this location of the JOSE 79 lode mining claim, in the Unknown Mining District, Graham County, Arizona.

The general course of the claim is from East to West, and said claim is located within \_\_\_\_\_, \_\_\_\_\_, NW quarter(s) of Section(s) 5, Township 7S, Range 28E, GSRB&M, Graham County, Arizona.

This claim is 1500 feet in length and 600 feet in width.

This Notice of Location is posted on the center line of the claim.

The claim runs from the location monument on which this notice is posted 10 feet in a E'ly direction to the East end line and 1,490 feet in a W'ly direction to the West end line. The claim boundaries are marked by six monuments, one at each corner and one at the center of each end line. The location monument on which this notice is posted is situated within Section 5, Township 7S, Range 28E, GSRB&M, Graham County, Arizona, and is approximately 4,500 feet North and 7,490 feet East from the SE corner of Section 1, Township 7S, Range 27E, GSRB&M, Graham County, Arizona.

The undersigned claims the ground as depicted on the map which is attached to a copy of this Notice of Location filed in the office of the County Recorder, Graham County, Safford, Arizona.

The claim has been monumented in accordance with State and Federal law. Corner and location monuments are substantial posts projecting at least four feet above the ground.

Located, dated, and posted on the ground this 7<sup>TH</sup> day of FEBRUARY, 2008.

PHOENIX, ARIZONA

2008 APR 28 A 9:25

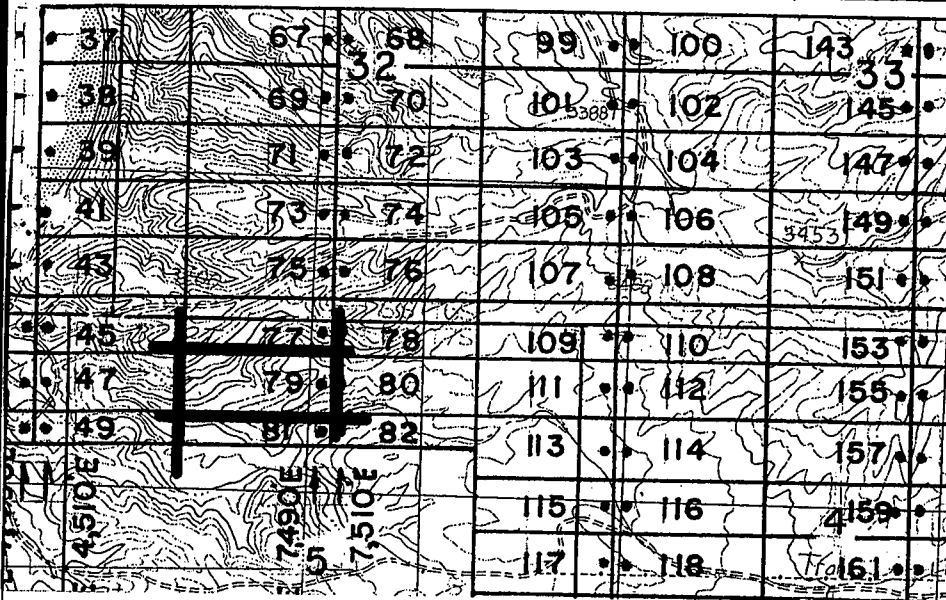
RECEIVED  
B.L.M. AZ STATE OFFICE

Millrock Alaska LLC (Owner)

By [Signature] (Agent)

Minex Exploration

AMC 391654



- ← 7,500' N
- ← 6,900' N
- ← 6,300' N
- ← 5,700' N
- ← 5,100' N
- ← 4,500' N
- ← 4,050' N
- ← 3,900' N
- ← 3,300' N

T  
6  
S  
T  
7  
S

- ↑ 10,490' E
- ↑ 10,510' E
- ↑ 13,490' E

SCALE  
1 inch =  
2,000'

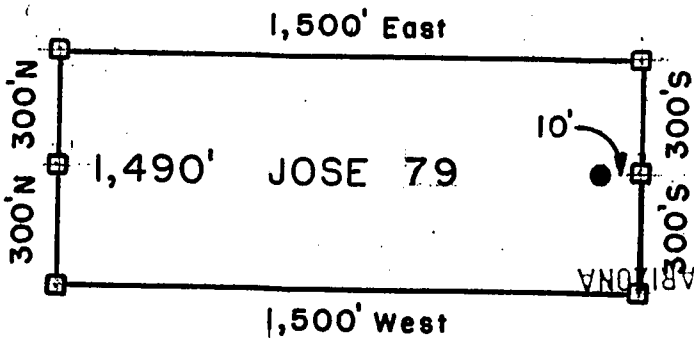


## R 28 E, G & SRM

JOSE 1-39, et al Lode Claims - Located February 4 - 16, 2008  
Graham County, AZ

All JOSE Location Monuments are tied to the SE Corner of  
Section 1, T 7 S - R 27 E, G & SRM, Graham County, AZ.

All JOSE Lode Claims are 600' X 1,500' except JOSE 48, 49, 81  
and 82, which are 300' X 1,500'.



- = Location Monument
  - = Claim Corner/End Center Monument
- ALL MONUMENTS ARE SUBSTANTIAL  
POSTS, 4' ABOVE GROUND.


Millrock Alaska LLC  
111 West 16 th Avenue  
Bristol Bay Building, 3rd Floor  
Anchorage, AK 99501

RECEIVED  
AZ STATE OFFICE  
APR 28 9 25

Attached To And  
Made A Part Of  
JOSE 79 Location Notice  
Page 2 Of 2

AND 391004





2008-03040  
Page 1 of 2  
Requested By: XPLDRE, LLC  
Wendy John, Graham County Recorder  
04-25-2008 09:14 AM Recording Fee \$13.00

**ARIZONA NOTICE OF LOCATION  
(Lode Claim)**

NOTICE IS HEREBY GIVEN THAT MILLROCK ALASKA LLC, whose mailing address is 111 West 16<sup>th</sup> Avenue, Bristol Bay Building, 3<sup>rd</sup> Floor, Anchorage, AK 99501, by its undersigned agent, makes this location of the JOSE 80 lode mining claim, in the Unknown Mining District, Graham County, Arizona.

The general course of the claim is from East to West, and said claim is located within \_\_\_\_\_, \_\_\_\_\_, NE, quarter(s) of Section(s) 5, Township 7S, Range 28E, GSRB&M, Graham County, Arizona.

This claim is 1500 feet in length and 600 feet in width.

This Notice of Location is posted on the center line of the claim.

The claim runs from the location monument on which this notice is posted 1,490 feet in a E'ly direction to the East end line and 10 feet in a W'ly direction to the West end line. The claim boundaries are marked by six monuments, one at each corner and one at the center of each end line. The location monument on which this notice is posted is situated within Section 5, Township 7S, Range 28E, GSRB&M, Graham County, Arizona, and is approximately 4,500 feet North and 7,510 feet East from the SE corner of Section 1, Township 7S, Range 27E, GSRB&M, Graham County, Arizona.

The undersigned claims the ground as depicted on the map which is attached to a copy of this Notice of Location filed in the office of the County Recorder, Graham County, Safford, Arizona.

The claim has been monumented in accordance with State and Federal law. Corner and location monuments are substantial posts projecting at least four feet above the ground.

Located, dated, and posted on the ground this 7<sup>TH</sup> day of FEBRUARY, 2008.

PHOENIX, ARIZONA

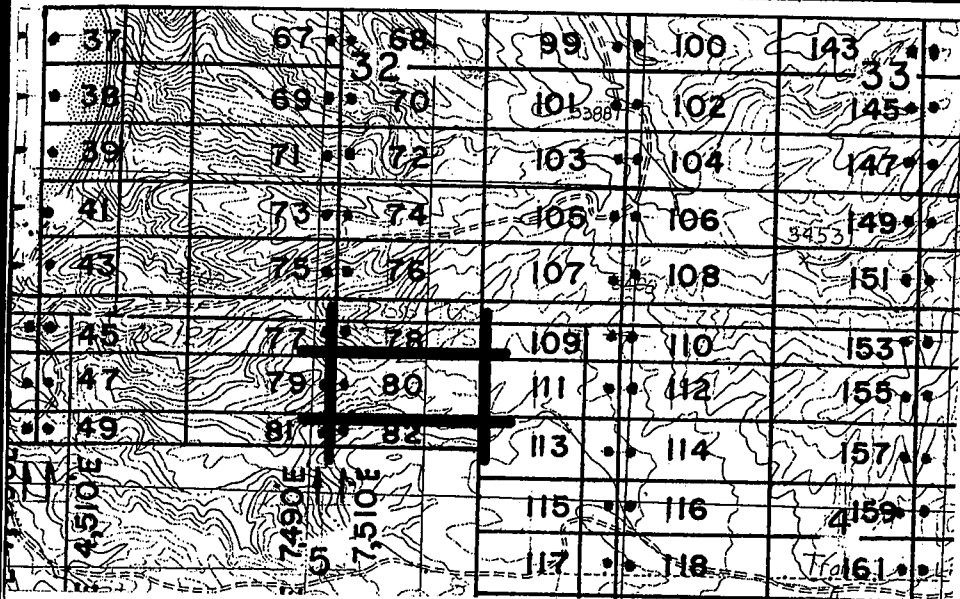
2008 APR 28 A 9:25

RECEIVED  
BLM, AZ STATE OFFICE

Millrock Alaska LLC (Owner)

By [Signature] (Agent)  
Minex Exploration

AMC 391655



- ← 7,500' N
- ← 6,900' N
- ← 6,300' N
- ← 5,700' N
- ← 5,100' N
- ← 4,500' N
- ← 4,050' N
- ← 3,900' N
- ← 3,300' N

T  
6  
S  
T  
7  
S

- ↑ 10,490' E
- ↑ 10,510' E
- ↑ 13,490' E

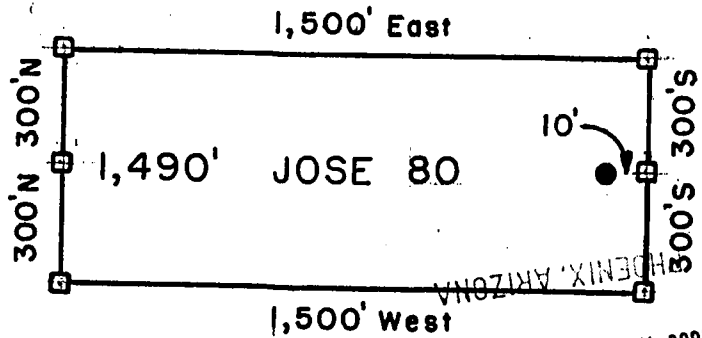
SCALE  
1 inch =  
2,000'

## R 28 E, G & SRM

JOSE 1-39, et al Lode Claims - Located February 4 - 16, 2008  
Graham County, AZ

All JOSE Location Monuments are tied to the SE Corner of Section 1, T 7 S - R 27 E, G & SRM, Graham County, AZ.

All JOSE Lode Claims are 600' x 1,500' except JOSE 48, 49, 81 and 82, which are 300' x 1,500'.



- = Location Monument
  - = Claim Corner/End Center Monument
- ALL MONUMENTS ARE SUBSTANTIAL POSTS, 4' ABOVE GROUND.

Millrock Alaska LLC  
111 West 16th Avenue  
Bristol Bay Building, 3rd Floor  
Anchorage, AK 99501

RECEIVED B.L.M. AZ STATE OFFICE APR 28 2008

Attached To And  
Made A Part Of  
JOSE 80 Location Notice  
Page 2 Of 2

AM: 391655



2008-03041  
Page 1 of 2  
Requested By: XPLORE, LLC  
Wendy John, Graham County Recorder  
04-25-2008 09:14 AM Recording Fee \$13.00

**ARIZONA NOTICE OF LOCATION  
(Lode Claim)**

NOTICE IS HEREBY GIVEN THAT MILLROCK ALASKA LLC, whose mailing address is 111 West 16<sup>th</sup> Avenue, Bristol Bay Building, 3<sup>rd</sup> Floor, Anchorage, AK 99501, by its undersigned agent, makes this location of the JOSE 81 lode mining claim, in the Unknown Mining District, Graham County, Arizona.

The general course of the claim is from East to West, and said claim is located within \_\_\_\_\_, \_\_\_\_\_, NW quarter(s) of Section(s) 5, Township 7S, Range 28E, GSRB&M, Graham County, Arizona.

This claim is 1500 feet in length and 300 feet in width.

This Notice of Location is posted on the center line of the claim.

The claim runs from the location monument on which this notice is posted 10 feet in a E'ly direction to the East end line and 1,490 feet in a W'ly direction to the West end line. The claim boundaries are marked by six monuments, one at each corner and one at the center of each end line. The location monument on which this notice is posted is situated within Section 5, Township 7S, Range 28E, GSRB&M, Graham County, Arizona, and is approximately 4,050 feet North and 7,490 feet East from the SE corner of Section 1, Township 7S, Range 27E, GSRB&M, Graham County, Arizona.

The undersigned claims the ground as depicted on the map which is attached to a copy of this Notice of Location filed in the office of the County Recorder, Graham County, Safford, Arizona.

The claim has been monumented in accordance with State and Federal law. Corner and location monuments are substantial posts projecting at least four feet above the ground.

Located, dated, and posted on the ground this 7<sup>TH</sup> day of FEBRUARY, 2008.

PHOENIX, ARIZONA

2008 APR 28 A 9:25

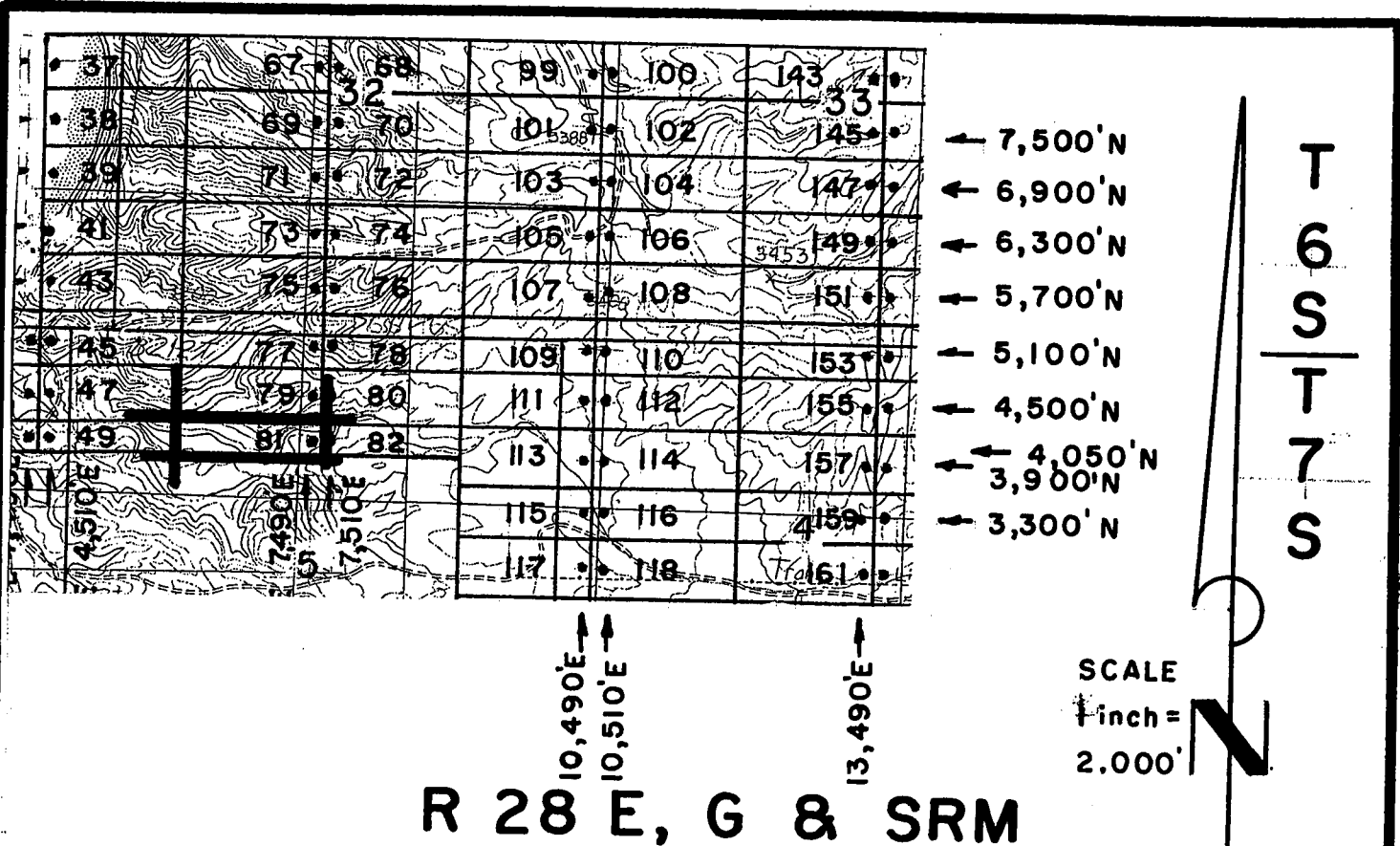
RECEIVED  
B.L.M. AZ STATE OFFICE

Millrock Alaska LLC (Owner)

By \_\_\_\_\_ (Agent)

Minex Exploration

AMC 391656

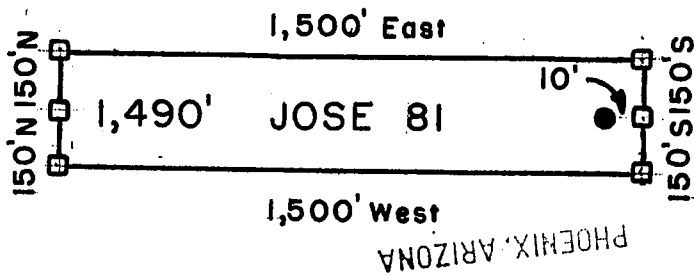


**R 28 E, G & SRM**

JOSE 1-39, et al Lode Claims - Located February 4 - 16, 2008  
 Graham County, AZ

All JOSE Location Monuments are tied to the SE Corner of Section 1, T 7 S - R 27 E, G & SRM, Graham County, AZ.

All JOSE Lode Claims are 600' X 1,500' except JOSE 48, 49, 81 and 82, which are 300' X 1,500'.



- = Location Monument
  - = Claim Corner/End Center Monument
- ALL MONUMENTS ARE SUBSTANTIAL POSTS, 4' ABOVE GROUND.

Millrock Alaska LLC  
 111 West 16 th Avenue  
 Bristol Bay Building, 3rd Floor  
 Anchorage, AK 99501

RECEIVED B.L.M. AZ STATE OFFICE  
 2008 APR 28 A 9:25

Attached To And  
 Made A Part Of  
 JOSE 81 Location Notice  
 Page 2 Of 2

AMB 391056



**ARIZONA NOTICE OF LOCATION  
(Lode Claim)**

NOTICE IS HEREBY GIVEN THAT MILLROCK ALASKA LLC, whose mailing address is 111 West 16<sup>th</sup> Avenue, Bristol Bay Building, 3<sup>rd</sup> Floor, Anchorage, AK 99501, by its undersigned agent, makes this location of the JOSE 82 lode mining claim, in the Unknown Mining District, Graham County, Arizona.

The general course of the claim is from East to West, and said claim is located within \_\_\_\_\_, \_\_\_\_\_, NE, quarter(s) of Section(s) 5, Township 7S, Range 28E, GSRB&M, Graham County, Arizona.

This claim is 1500 feet in length and 300 feet in width.

This Notice of Location is posted on the center line of the claim.

The claim runs from the location monument on which this notice is posted 1490 feet in a E'ly direction to the East end line and 10 feet in a W'ly direction to the West end line. The claim boundaries are marked by six monuments, one at each corner and one at the center of each end line. The location monument on which this notice is posted is situated within Section 5, Township 7S, Range 28E, GSRB&M, Graham County, Arizona, and is approximately 4050 feet North and 7,510 feet East from the SE corner of Section 1, Township 7S, Range 27E, GSRB&M, Graham County, Arizona.

The undersigned claims the ground as depicted on the map which is attached to a copy of this Notice of Location filed in the office of the County Recorder, Graham County, Safford, Arizona.

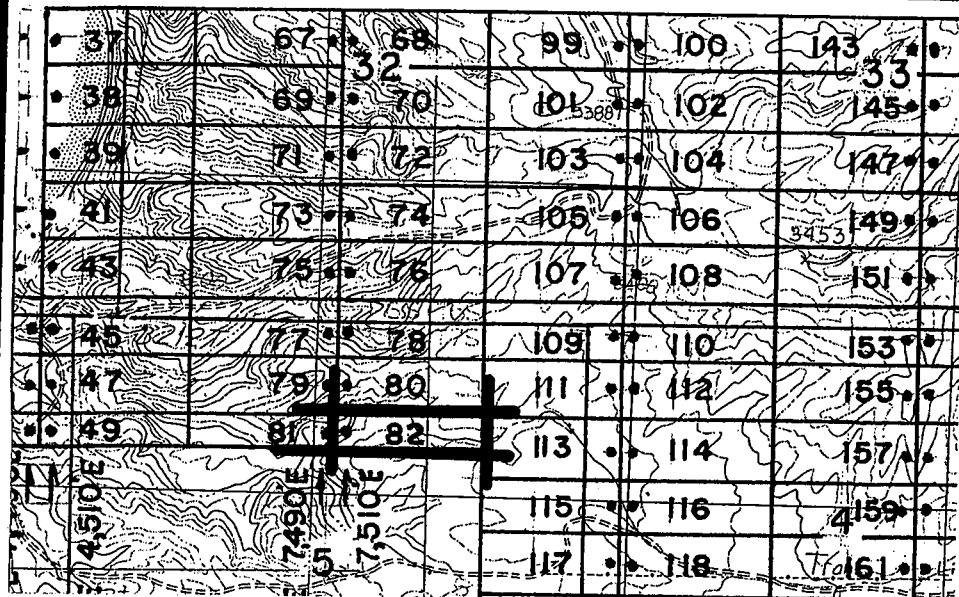
The claim has been monumented in accordance with State and Federal law. Corner and location monuments are substantial posts projecting at least four feet above the ground.

Located, dated, and posted on the ground this 7<sup>TH</sup> day of FEBRUARY, 2008.

PHOENIX, ARIZONA  
2008 APR 28 A 9:25  
RECEIVED  
B.L.M. AZ STATE OFFICE

Millrock Alaska LLC (Owner)  
By [Signature] (Agent)  
Minex Exploration

AMC 391657



- ← 7,500' N
- ← 6,900' N
- ← 6,300' N
- ← 5,700' N
- ← 5,100' N
- ← 4,500' N
- ← 4,050' N
- ← 3,900' N
- ← 3,300' N

T  
6  
S  
T  
7  
S

- ↑ 10,490'E
- ↑ 10,510'E
- ↑ 13,490'E

SCALE  
1 inch =  
2,000'

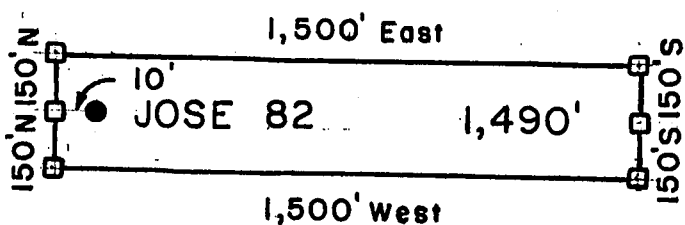


## R 28 E, G & SRM

JOSE 1-39, et al Lode Claims - Located February 4-16, 2008  
Graham County, AZ

All JOSE Location Monuments are tied to the SE Corner of Section 1, T 7 S - R 27 E, G & SRM, Graham County, AZ.

All JOSE Lode Claims are 600' X 1,500' except JOSE 48, 49, 81 and 82, which are 300' X 1,500'.



- = Location Monument
  - = Claim Corner/End Center Monument
- ALL MONUMENTS ARE SUBSTANTIAL POSTS, 4' ABOVE GROUND.

PHOENIX, ARIZONA

Millrock Alaska LLC  
111 West 16 th Avenue  
Bristol Bay Building, 3rd Floor  
Anchorage, AK 99501

Attached To And  
Made A Part Of  
JOSE 82 Location Notice  
Page 2 Of 2

APR 28 2008

RECEIVED  
B.L.M. AZ STATE OFFICE  
APR 28 9:25



RECEIVED  
B.L.M. AZ STATE OFFICE

2008 DEC 15 A 11: 51

PHOENIX, AZ

**ARIZONA AMENDED NOTICE OF LOCATION  
(Lode Claim)**

NOTICE IS HEREBY GIVEN THAT Millrock Alaska LLC, whose mailing address is 111 W. 16<sup>th</sup> Avenue, Bristol Bay Bldg., 3<sup>rd</sup> Floor, Anchorage, AK 99501, by its undersigned agent, makes this amended location of the JOSE 83 lode mining claim, in the Unknown Mining District, Graham County, Arizona.

This claim was originally located on the 7<sup>th</sup> day of February, 2008. The general course of the claim is from East to West, and said claim is located within \_\_\_\_\_, \_\_\_\_\_, \_\_\_\_\_, SW, quarter(s) of Section(s) 4, Township 7 South, Range 28 East, GSRB&M, Graham County, Arizona.

This claim is 1500 feet in length and 600 feet in width.

The claim runs from the location monument on which this notice is posted 10 feet in a E'ly direction to the East end line and 1,490 feet in a W'ly direction to the West end line.

This Amended Notice is posted at a location monument on the centerline of the claim. The location monument is in Section 5, Township 7 South, Range 28 East, GSRB&M, Arizona. The location monument of the claim is located approximately 900 feet North and 7,490 feet East from the SE corner of Section 1, Township 7 South, Range 27 East, GSRB&M, Arizona.

The undersigned claims the ground as set forth on the attached USGS topographic map or sketch.

The claim has been monumented in accordance with State and Federal law.


The original location notice and earlier amended location notice(s), if any, are recorded in the Official Records of Graham County, Arizona, and filed with the Bureau of Land Management, Department of Interior, as follows:

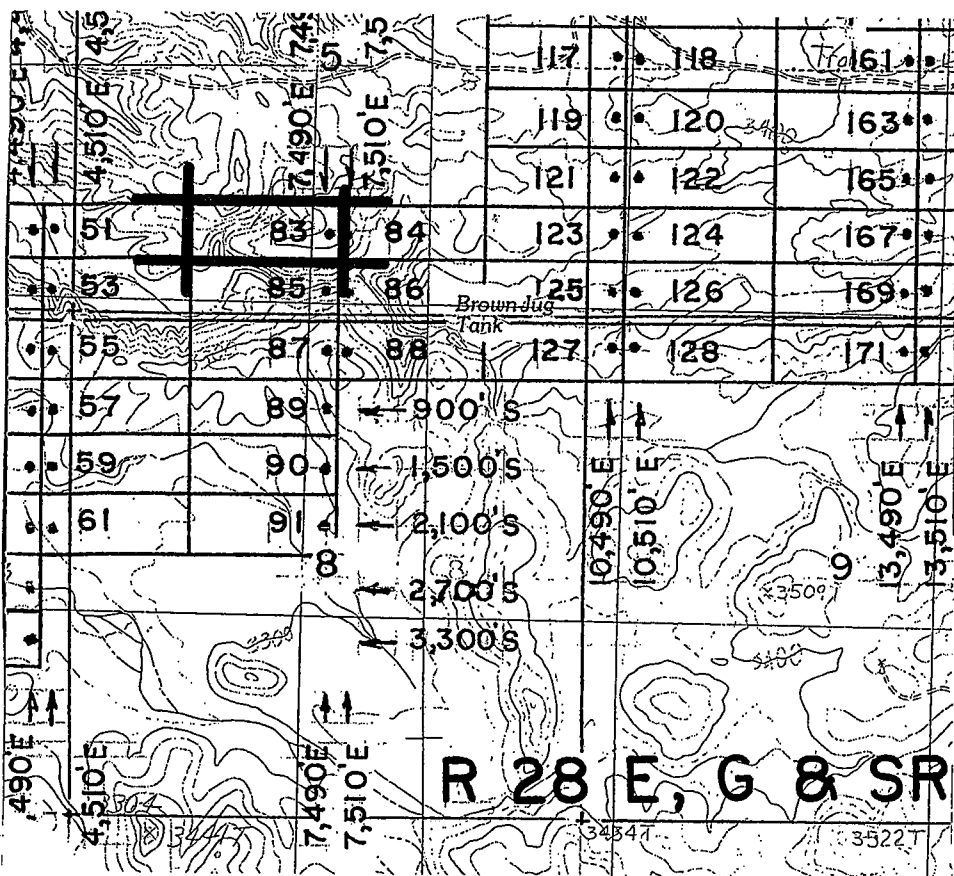
Original Location Notice/Amendments Recorded

<u>Claim Name</u>	<u>Date</u>	<u>Fee Number</u>	<u>BLM Serial Number</u>
JOSE <u>83</u>	February <u>7</u> , 2008	2008-0 <u>3043</u>	AMC 391 <u>658</u>

Hereby waiving no rights acquired under and by virtue of said original location, this amended location is made for the purpose of claiming federal minerals that were not included in the original location.

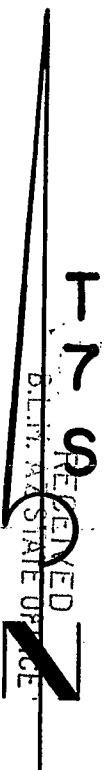
Dated on the 11th day of December, 2008.

By  (Agent)  
Michael J. Schaefer



- ← 2,700' N
- ← 2,100' N
- ← 1,500' N
- ← 900' N
- ← 300' N
- ← 300' N

PHOENIX, AZ  
 2008 DEC 15  
 SCALE 1 inch = 2,000'

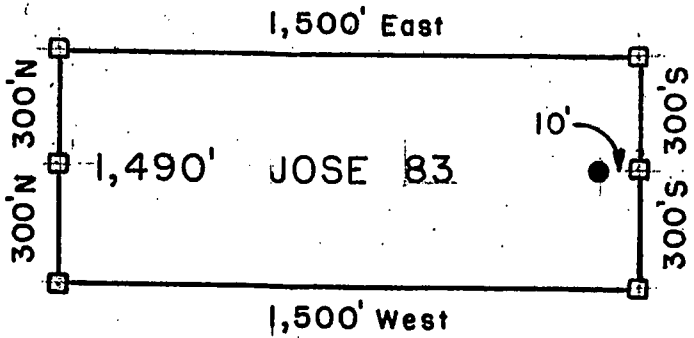


**R 28 E, G & SRM**

**JOSE 1-39, et al Lode Claims - Located February 4 - 16, 2008  
 Graham County, AZ**

All JOSE Location Monuments are tied to the SE Corner of Section 1, T 7 S - R 27 E, G & SRM, Graham County, AZ.

All JOSE Lode Claims are 600' X 1,500' except JOSE 48, 49, 81 and 82, which are 300' X 1,500'.



- = Location Monument
  - = Claim Corner/End Center Monument
- ALL MONUMENTS ARE SUBSTANTIAL POSTS, 4' ABOVE GROUND.

Millrock Alaska LLC  
 111 West 16 th Avenue  
 Bristol Bay Building, 3rd Floor  
 Anchorage, AK 99501

Attached To And  
 Made A Part Of  
 JOSE 83 1st Amendment  
 Page 2 Of 2





**ARIZONA NOTICE OF LOCATION  
(Lode Claim)**

NOTICE IS HEREBY GIVEN THAT MILLROCK ALASKA LLC, whose mailing address is 111 West 16<sup>th</sup> Avenue, Bristol Bay Building, 3<sup>rd</sup> Floor, Anchorage, AK 99501, by its undersigned agent, makes this location of the JOSE 83 lode mining claim, in the Unknown Mining District, Graham County, Arizona.

The general course of the claim is from East to West, and said claim is located within \_\_\_\_\_, \_\_\_\_\_, 5W quarter(s) of Section(s) 5, Township 7S, Range 28E, GSRB&M, Graham County, Arizona.

This claim is 1500 feet in length and 600 feet in width.

This Notice of Location is posted on the center line of the claim.

The claim runs from the location monument on which this notice is posted 10 feet in a E'ly direction to the East end line and 1,490 feet in a W'ly direction to the West end line. The claim boundaries are marked by six monuments, one at each corner and one at the center of each end line. The location monument on which this notice is posted is situated within Section 5, Township 7S, Range 28E, GSRB&M, Graham County, Arizona, and is approximately 900 feet North and 7,490 feet East from the SE corner of Section 1, Township 7S, Range 27E, GSRB&M, Graham County, Arizona.

The undersigned claims the ground as depicted on the map which is attached to a copy of this Notice of Location filed in the office of the County Recorder, Graham County, Safford, Arizona.

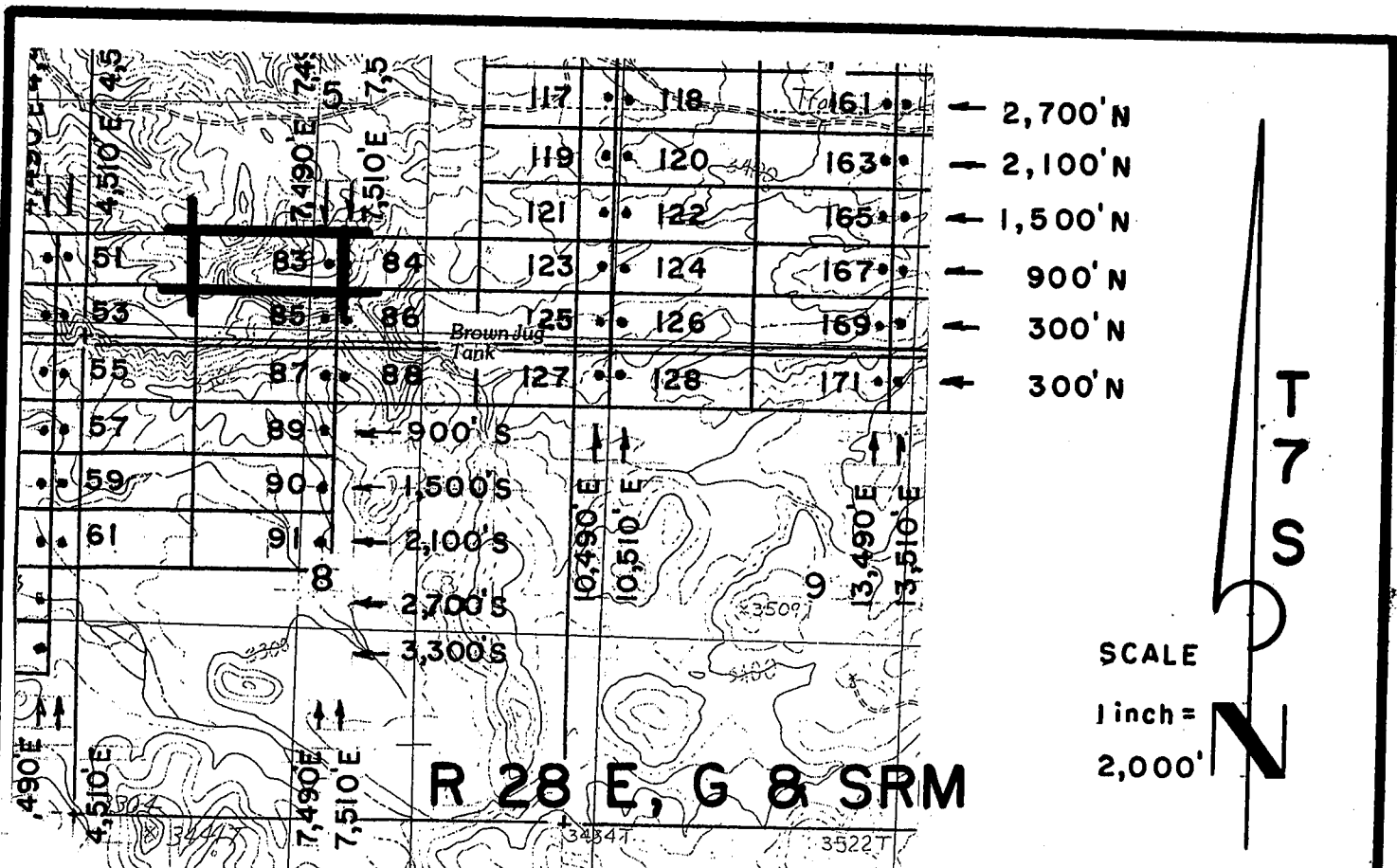
The claim has been monumented in accordance with State and Federal law. Corner and location monuments are substantial posts projecting at least four feet above the ground.

Located, dated, and posted on the ground this 7<sup>TH</sup> day of FEBRUARY, 2008.

PHOENIX, ARIZONA  
2008 APR 28 A 9:25  
RECEIVED  
B.L.M. AZ STATE OFFICE

Millrock Alaska LLC (Owner)  
By [Signature] (Agent)  
Minex Exploration

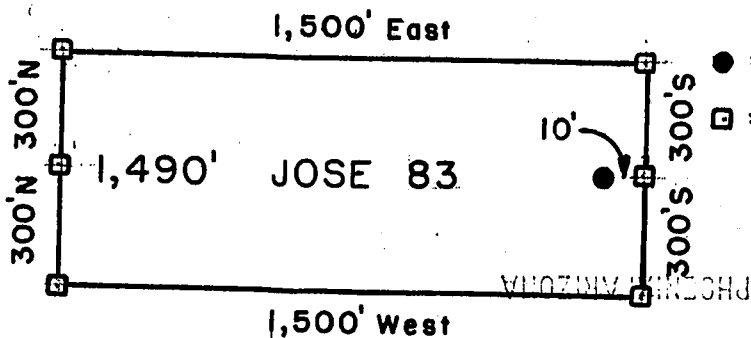
AMC 391658



**JOSE 1-39, et al Lode Claims - Located February 4-16, 2008  
Graham County, AZ**

All JOSE Location Monuments are tied to the SE Corner of Section 1, T 7 S - R 27 E, G & SRM, Graham County, AZ.

All JOSE Lode Claims are 600' X 1,500' except JOSE 48, 49, 81 and 82, which are 300' X 1,500'.



- = Location Monument
  - = Claim Corner/End Center Monument
- ALL MONUMENTS ARE SUBSTANTIAL POSTS, 4' ABOVE GROUND.

Millrock Alaska LLC  
111 West 16th Avenue  
Bristol Bay Building, 3rd Floor  
Anchorage, AK 99501

RECEIVED B.L.M. AZ STATE OFFICE 2008 APR 28 A 9 25

Attached To And  
Made A Part Of  
JOSE 83 Location Notice  
Page 2 Of 2

MAY 27 10 55 AM



RECEIVED  
B.L.M. AZ STATE OFFICE

2008 DEC 15 A 11: 51

PHOENIX, AZ  
ARIZONA AMENDED NOTICE OF LOCATION  
(Lode Claim)

NOTICE IS HEREBY GIVEN THAT Millrock Alaska LLC, whose mailing address is 111 W. 16<sup>th</sup> Avenue, Bristol Bay Bldg., 3<sup>rd</sup> Floor, Anchorage, AK 99501, by its undersigned agent, makes this amended location of the JOSE 84 lode mining claim, in the Unknown Mining District, Graham County, Arizona.

This claim was originally located on the 7<sup>th</sup> day of February, 2008. The general course of the claim is from East to West, and said claim is located within \_\_\_\_\_, \_\_\_\_\_, \_\_\_\_\_, SE, quarter(s) of Section(s) 5, Township 7 South, Range 28 East, GSRB&M, Graham County, Arizona.

This claim is 1500 feet in length and 600 feet in width.

The claim runs from the location monument on which this notice is posted 1,490 feet in a E'ly direction to the East end line and 10 feet in a W'ly direction to the West end line.

This Amended Notice is posted at a location monument on the centerline of the claim. The location monument is in Section 5, Township 7 South, Range 28 East, GSRB&M, Arizona. The location monument of the claim is located approximately 900 feet North and 7,510 feet East from the SE corner of Section 1, Township 7 South, Range 27 East, GSRB&M, Arizona.

The undersigned claims the ground as set forth on the attached USGS topographic map or sketch.

The claim has been monumented in accordance with State and Federal law.

The original location notice and earlier amended location notice(s), if any, are recorded in the Official Records of Graham County, Arizona, and filed with the Bureau of Land Management, Department of Interior, as follows:

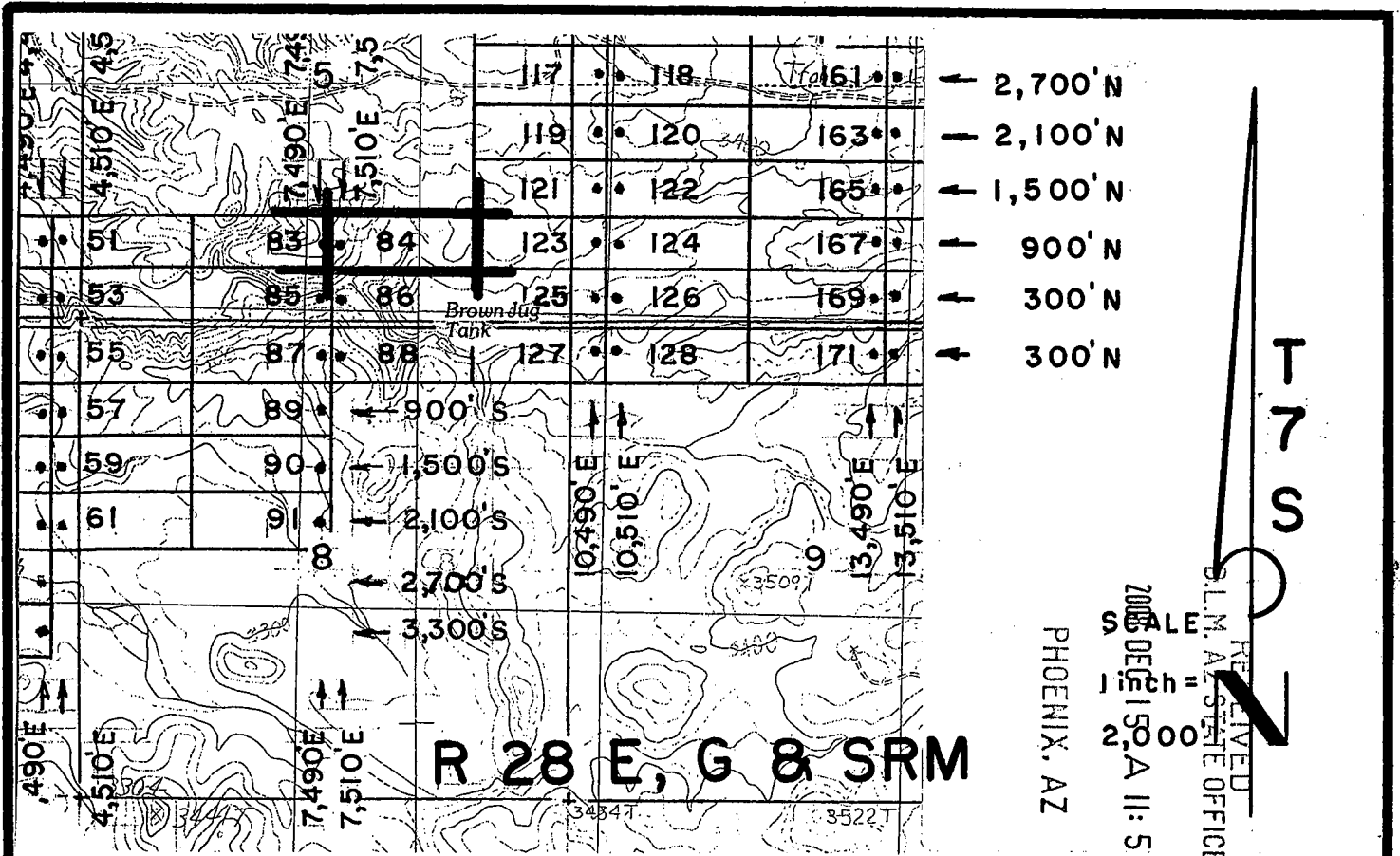
Original Location Notice/Amendments Recorded

<u>Claim Name</u>	<u>Date</u>	<u>Fee Number</u>	<u>BLM Serial Number</u>
JOSE <u>84</u>	February <u>7</u> , 2008	2008-0 <u>3044</u>	AMC 391 <u>659</u>

Hereby waiving no rights acquired under and by virtue of said original location, this amended location is made for the purpose of claiming federal minerals that were not included in the original location.

Dated on the 11th day of December, 2008.

By Michael J. Schaefer (Agent)  
Michael J. Schaefer

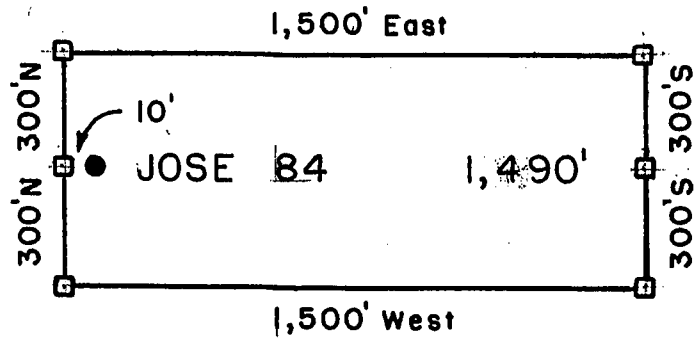


JOSE 1-39, et al Lode Claims - Located February 4 - 16, 2008

Graham County, AZ

All JOSE Location Monuments are tied to the SE Corner of Section 1, T 7 S - R 27 E, G & SRM, Graham County, AZ.

All JOSE Lode Claims are 600' X 1,500' except JOSE 48, 49, 81 and 82, which are 300' X 1,500'.



- = Location Monument
  - = Claim Corner/End Center Monument
- ALL MONUMENTS ARE SUBSTANTIAL POSTS, 4' ABOVE GROUND.

Millrock Alaska LLC  
 111 West 16 th Avenue  
 Bristol Bay Building, 3rd Floor  
 Anchorage, AK 99501

Attached To And  
 Made A Part Of  
 JOSE 84 1st Amendment  
 Page 2 Of 2



2008-03044  
Page 1 of 2  
Requested By: XPLORE, LLC  
Wendy John, Graham County Recorder  
04-25-2008 09:14 AM Recording Fee \$13.00

**ARIZONA NOTICE OF LOCATION  
(Lode Claim)**

NOTICE IS HEREBY GIVEN THAT MILLROCK ALASKA LLC, whose mailing address is 111 West 16<sup>th</sup> Avenue, Bristol Bay Building, 3<sup>rd</sup> Floor, Anchorage, AK 99501, by its undersigned agent, makes this location of the JOSE 84 lode mining claim, in the Unknown Mining District, Graham County, Arizona.

The general course of the claim is from East to West, and said claim is located within \_\_\_\_\_, \_\_\_\_\_, SE, quarter(s) of Section(s) 5, Township 7S, Range 28E, GSRB&M, Graham County, Arizona.

This claim is 1500 feet in length and 600 feet in width.

This Notice of Location is posted on the center line of the claim.

The claim runs from the location monument on which this notice is posted 1,490 feet in a E'ly direction to the East end line and 10 feet in a W'ly direction to the West end line. The claim boundaries are marked by six monuments, one at each corner and one at the center of each end line. The location monument on which this notice is posted is situated within Section 5, Township 7S, Range 28E, GSRB&M, Graham County, Arizona, and is approximately 900 feet North and 7,510 feet East from the SE corner of Section 1, Township 7S, Range 27E, GSRB&M, Graham County, Arizona.

The undersigned claims the ground as depicted on the map which is attached to a copy of this Notice of Location filed in the office of the County Recorder, Graham County, Safford, Arizona.

The claim has been monumented in accordance with State and Federal law. Corner and location monuments are substantial posts projecting at least four feet above the ground.

Located, dated, and posted on the ground this 7<sup>TH</sup> day of FEBRUARY, 2008.

PHOENIX, ARIZONA

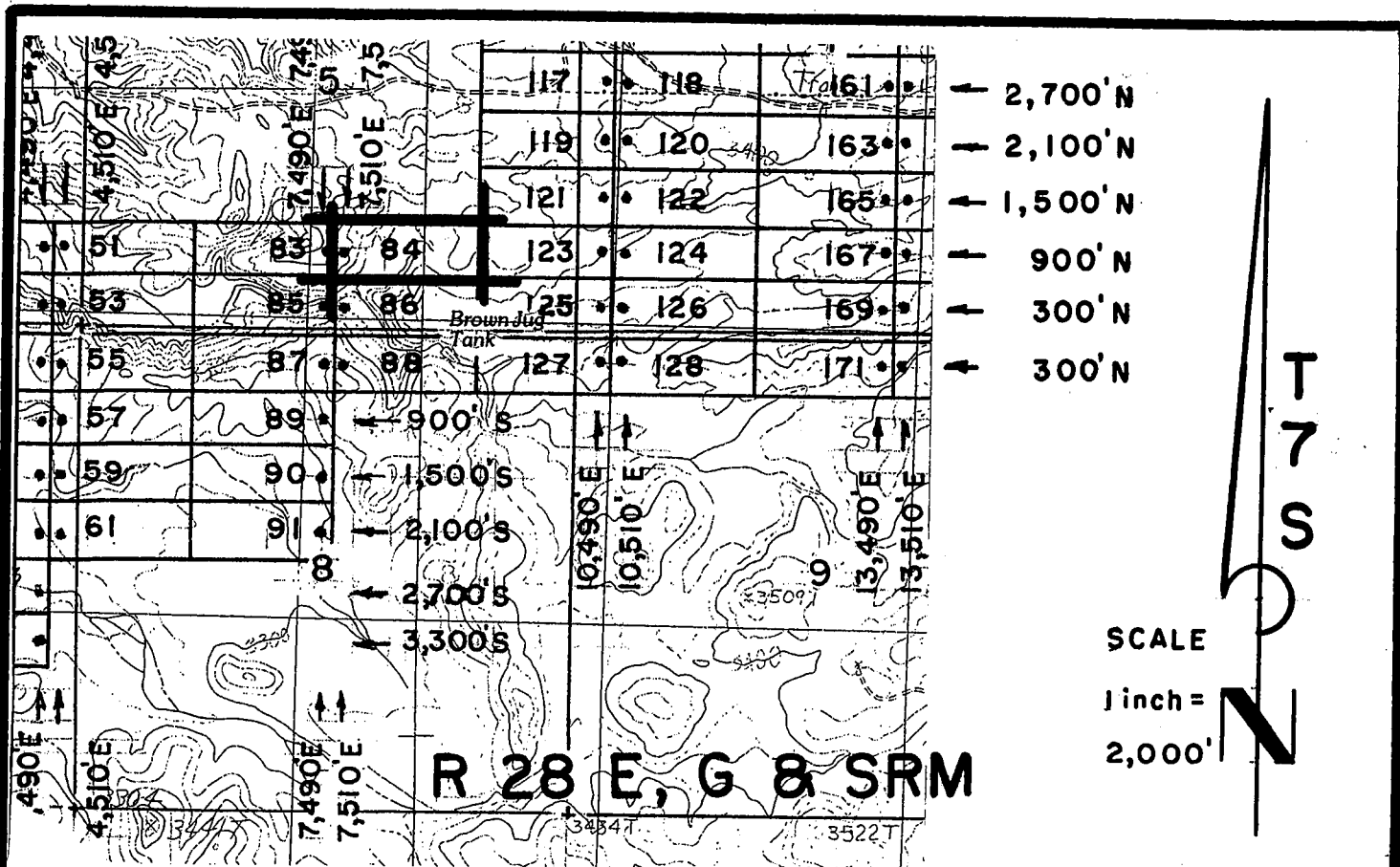
2008 APR 28 A 9:25

RECEIVED  
B.L.M. AZ STATE OFFICE

Millrock Alaska LLC (Owner)

By [Signature] (Agent)  
Minex Exploration

AMC 391659

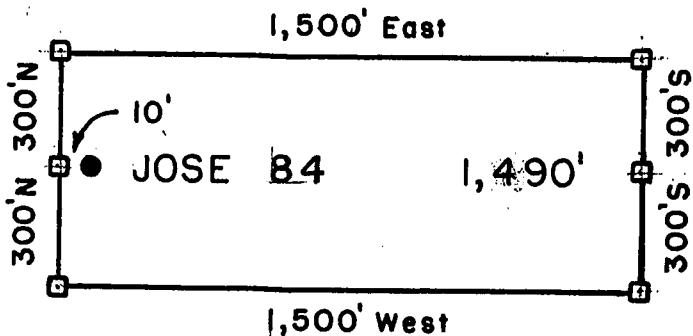


**JOSE 1-39, et al Lode Claims - Located February 4 - 16, 2008**

Graham County, AZ

All JOSE Location Monuments are tied to the SE Corner of Section 1, T 7 S - R 27 E, G & SRM, Graham County, AZ.

All JOSE Lode Claims are 600' X 1,500' except JOSE 48, 49, 81 and 82, which are 300' X 1,500'.



- = Location Monument
  - = Claim Corner/End Center Monument
- ALL MONUMENTS ARE SUBSTANTIAL POSTS, 4' ABOVE GROUND.

Millrock Alaska LLC

111 West 16th Avenue

Bristol Bay Building, 3rd Floor

Anchorage, AK 99501

PHOENIX, ARIZONA

2008 APR 28 9 25

RECEIVED B.L.M. AZ STATE OFFICE

Attached To And

Made A Part Of

JOSE 84 Location Notice

Page 2 of 2

ANG 391659



2008-03045

Page 1 of 2

Requested By: XPLORE, LLC

Wendy John, Graham County Recorder

04-25-2008 09:14 AM Recording Fee \$13.00

**ARIZONA NOTICE OF LOCATION  
(Lode Claim)**

NOTICE IS HEREBY GIVEN THAT MILLROCK ALASKA LLC, whose mailing address is 111 West 16<sup>th</sup> Avenue, Bristol Bay Building, 3<sup>rd</sup> Floor, Anchorage, AK 99501, by its undersigned agent, makes this location of the JOSE 85 lode mining claim, in the Unknown Mining District, Graham County, Arizona.

The general course of the claim is from East to West, and said claim is located within \_\_\_\_\_, SW, NW, quarter(s) of Section(s) 5, 8, Township 7S, Range 28E, GSRB&M, Graham County, Arizona.

This claim is 1500 feet in length and 600 feet in width.

This Notice of Location is posted on the center line of the claim.

The claim runs from the location monument on which this notice is posted 10 feet in a E'ly direction to the East end line and 1,490 feet in a W'ly direction to the West end line. The claim boundaries are marked by six monuments, one at each corner and one at the center of each end line. The location monument on which this notice is posted is situated within Section 5, Township 7S, Range 28E, GSRB&M, Graham County, Arizona, and is approximately 300 feet North and 7,490 feet East from the SE corner of Section 1, Township 7S, Range 27E, GSRB&M, Graham County, Arizona.

The undersigned claims the ground as depicted on the map which is attached to a copy of this Notice of Location filed in the office of the County Recorder, Graham County, Safford, Arizona.

The claim has been monumented in accordance with State and Federal law. Corner and location monuments are substantial posts projecting at least four feet above the ground.

Located, dated, and posted on the ground this 7<sup>TH</sup> day of FEBRUARY, 2008.

ARIZONA RECORDER

2008 APR 28 A 9:25

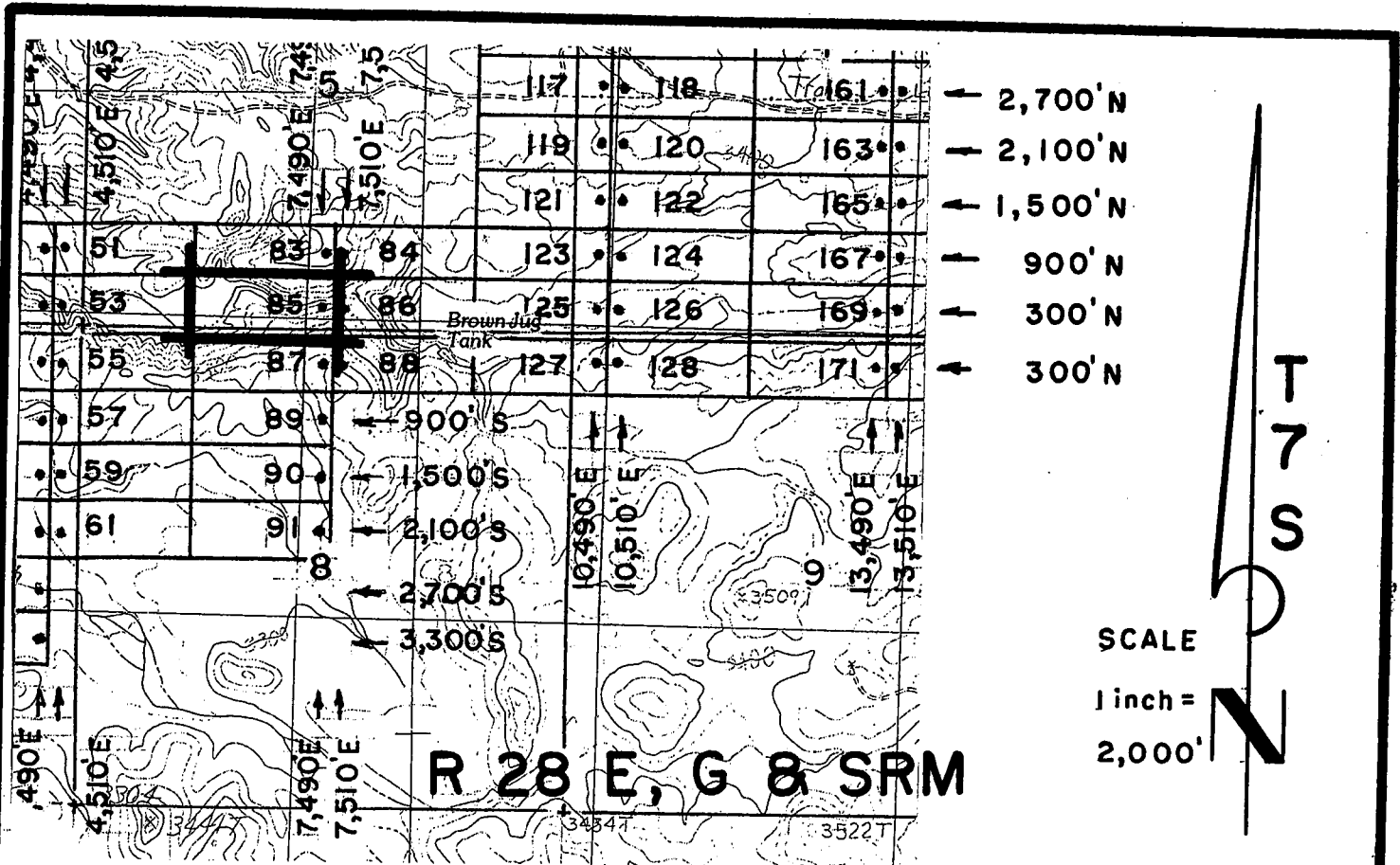
RECEIVED  
B.L.M. AZ STATE OFFICE

Millrock Alaska LLC (Owner)

By [Signature] (Agent)

Minex Exploration

AMC 391660

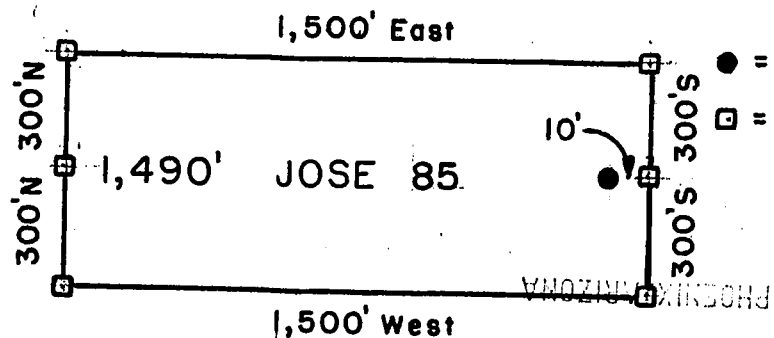


**JOSE 1-39, et al Lode Claims - Located February 4 - 16, 2008**

Graham County, AZ

All JOSE Location Monuments are tied to the SE Corner of Section 1, T 7 S - R 27 E, G & SRM, Graham County, AZ.

All JOSE Lode Claims are 600' x 1,500' except JOSE 48, 49, 81 and 82, which are 300' x 1,500'.



- = Location Monument
  - = Claim Corner/End Center Monument
- ALL MONUMENTS ARE SUBSTANTIAL POSTS, 4' ABOVE GROUND.

Millrock Alaska LLC  
 111 West 16th Avenue  
 Bristol Bay Building, 3rd Floor  
 Anchorage, AK 99501

RECEIVED  
 BLM, AZ STATE OFFICE  
 2008 APR 28 9:25

Attached To And  
 Made A Part Of  
 JOSE 85 Location Notice  
 Page 2 Of 2

0991660





2008-03046

Page 1 of 2  
Requested By: XPLORE, LLC  
Wendy John, Graham County Recorder  
04-25-2008 09:14 AM Recording Fee \$13.00

**ARIZONA NOTICE OF LOCATION  
(Lode Claim)**

NOTICE IS HEREBY GIVEN THAT MILLROCK ALASKA LLC, whose mailing address is 111 West 16<sup>th</sup> Avenue, Bristol Bay Building, 3<sup>rd</sup> Floor, Anchorage, AK 99501, by its undersigned agent, makes this location of the JOSE 86 lode mining claim, in the Unknown Mining District, Graham County, Arizona.

The general course of the claim is from East to West, and said claim is located within \_\_\_\_\_, SE, NE, quarter(s) of Section(s) 5, 8, Township 7S, Range 28E, GSRB&M, Graham County, Arizona.

This claim is 1500 feet in length and 600 feet in width.

This Notice of Location is posted on the center line of the claim.

The claim runs from the location monument on which this notice is posted 1,490 feet in a E'ly direction to the East end line and 10 feet in a W'ly direction to the West end line. The claim boundaries are marked by six monuments, one at each corner and one at the center of each end line. The location monument on which this notice is posted is situated within Section 5, Township 7S, Range 28E, GSRB&M, Graham County, Arizona, and is approximately 300 feet North and 7,510 feet East from the SE corner of Section 1, Township 7S, Range 27E, GSRB&M, Graham County, Arizona.

The undersigned claims the ground as depicted on the map which is attached to a copy of this Notice of Location filed in the office of the County Recorder, Graham County, Safford, Arizona.

The claim has been monumented in accordance with State and Federal law. Corner and location monuments are substantial posts projecting at least four feet above the ground.

Located, dated, and posted on the ground this 7TH day of FEBRUARY, 2008.

PHOENIX, ARIZONA

2008 APR 28 A 9:25

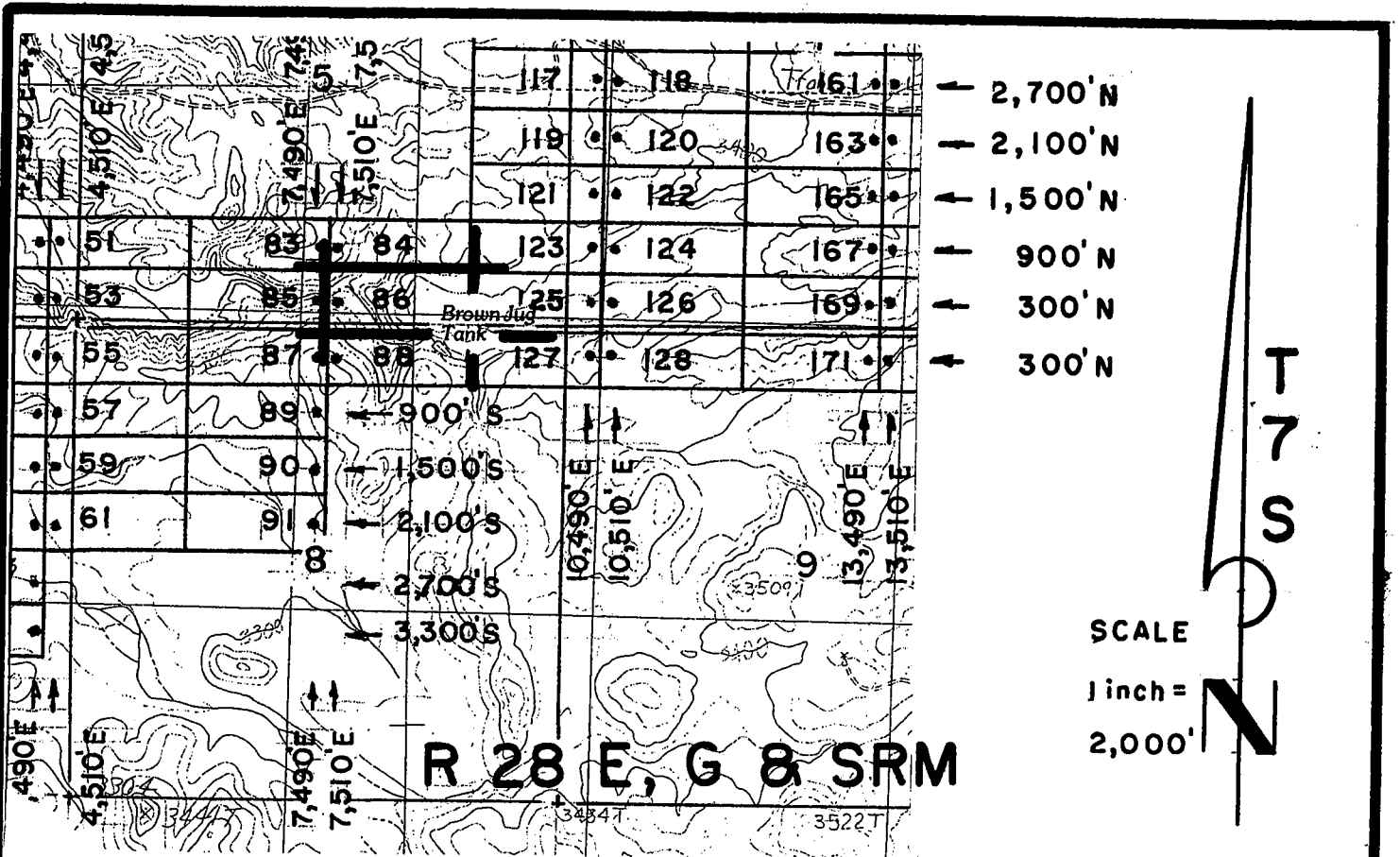
RECEIVED  
B.L.M. AZ STATE OFFICE

Millrock Alaska LLC (Owner)

By \_\_\_\_\_ (Agent)

Minex Exploration

AMC 391661

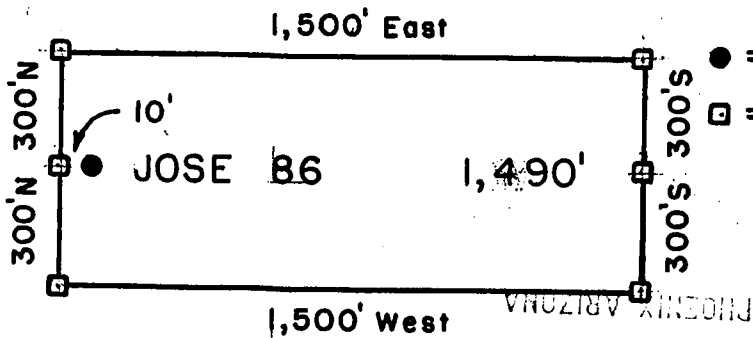


**JOSE 1-39, et al Lode Claims - Located February 4-16, 2008  
Graham County, AZ**

All JOSE Location Monuments are tied to the SE Corner of Section 1, T 7 S - R 27 E, G & SRM, Graham County, AZ.

All JOSE Lode Claims are 600' X 1,500' except JOSE 48, 49, 81 and 82, which are 300' X 1,500'.

AMG 391661




- = Location Monument
  - = Claim Corner/End Center Monument
- ALL MONUMENTS ARE SUBSTANTIAL POSTS, 4' ABOVE GROUND.

Millrock Alaska LLC  
111 West 16th Avenue  
Bristol Bay Building, 3rd Floor  
Anchorage, AK 99501

2008 APR 28 9:25  
RECEIVED B.L.M. AZ STATE OFFICE

Attached To And  
Made A Part Of  
JOSE 86 Location Notice  
Page 2 Of 2



2008-03048

Page 1 of 2  
Requested By: XPLORE, LLC  
Wendy John, Graham County Recorder  
04-25-2008 09:14 AM Recording Fee \$13.00

**ARIZONA NOTICE OF LOCATION  
(Lode Claim)**

NOTICE IS HEREBY GIVEN THAT MILLROCK ALASKA LLC, whose mailing address is 111 West 16<sup>th</sup> Avenue, Bristol Bay Building, 3<sup>rd</sup> Floor, Anchorage, AK 99501, by its undersigned agent, makes this location of the JOSE 88 lode mining claim, in the Unknown Mining District, Graham County, Arizona.

The general course of the claim is from East to West, and said claim is located within \_\_\_\_\_, \_\_\_\_\_, NE quarter(s) of Section(s) 8, Township 7S, Range 28E, GSRB&M, Graham County, Arizona.

This claim is 1500 feet in length and 600 feet in width.

This Notice of Location is posted on the center line of the claim.

The claim runs from the location monument on which this notice is posted 1,490 feet in a E'ly direction to the East end line and 10 feet in a W'ly direction to the West end line. The claim boundaries are marked by six monuments, one at each corner and one at the center of each end line. The location monument on which this notice is posted is situated within Section 8, Township 7S, Range 28E, GSRB&M, Graham County, Arizona, and is approximately 300 feet South and 7,510 feet East from the SE corner of Section 1, Township 7S, Range 27E, GSRB&M, Graham County, Arizona.

The undersigned claims the ground as depicted on the map which is attached to a copy of this Notice of Location filed in the office of the County Recorder, Graham County, Safford, Arizona.

The claim has been monumented in accordance with State and Federal law. Corner and location monuments are substantial posts projecting at least four feet above the ground.

Located, dated, and posted on the ground this 7<sup>TH</sup> day of FEBRUARY, 2008.

Millrock Alaska LLC (Owner)

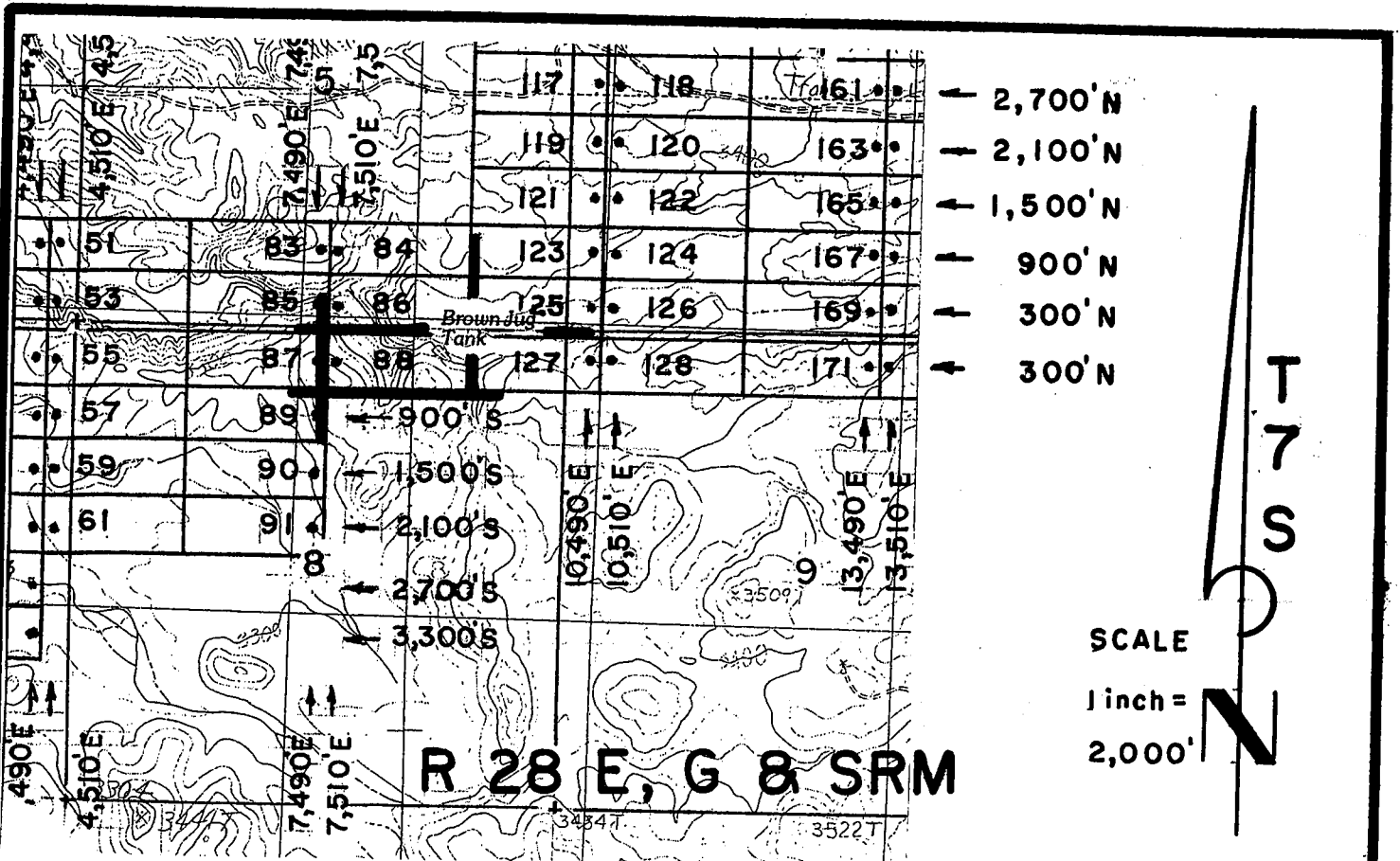
By [Signature] (Agent)  
Minex Exploration

PHOENIX, ARIZONA

2008 APR 28 A 9 25

RECEIVED  
B.L.M. AZ STATE OFFICE

AMC 391662

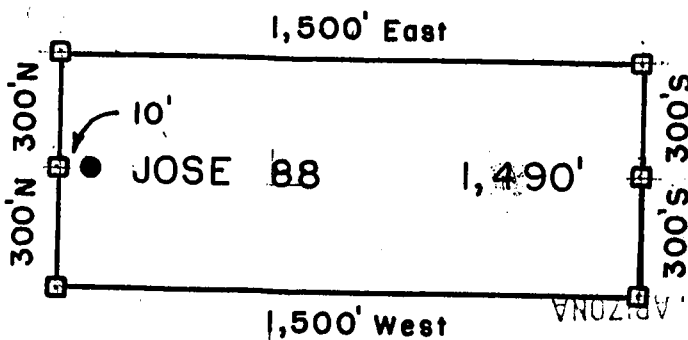


**JOSE 1-39, et al Lode Claims - Located February 4 - 16, 2008**

Graham County, AZ

All JOSE Location Monuments are tied to the SE Corner of Section 1, T 7 S - R 27 E, G & SRM, Graham County, AZ.

All JOSE Lode Claims are 600' x 1,500' except JOSE 48, 49, 81 and 82, which are 300' x 1,500'.



- = Location Monument
  - = Claim Corner/End Center Monument
- ALL MONUMENTS ARE SUBSTANTIAL POSTS, 4' ABOVE GROUND.

Millrock Alaska LLC  
 111 West 16 th Avenue  
 Bristol Bay Building, 3rd Floor  
 Anchorage, AK 99501

RECEIVED OFFICE  
 B.L.M. AZ STATE OFFICE  
 APR 28 9:26 AM 2008

Attached To And  
 Made A Part Of  
 JOSE 88 Location Notice  
 Page 2 Of 2

AMB 391662



2008-03049  
Page 1 of 2  
Requested By: XPLORE, LLC  
Wendy John, Graham County Recorder  
04-25-2008 09:14 AM Recording Fee \$13.00

**ARIZONA NOTICE OF LOCATION  
(Lode Claim)**

NOTICE IS HEREBY GIVEN THAT MILLROCK ALASKA LLC, whose mailing address is 111 West 16<sup>th</sup> Avenue, Bristol Bay Building, 3<sup>rd</sup> Floor, Anchorage, AK 99501, by its undersigned agent, makes this location of the JOSE 89 lode mining claim, in the Unknown Mining District, Graham County, Arizona.

The general course of the claim is from East to West, and said claim is located within \_\_\_\_\_, \_\_\_\_\_, NW quarter(s) of Section(s) 8, Township 7S, Range 28E, GSRB&M, Graham County, Arizona.

This claim is 1500 feet in length and 600 feet in width.

This Notice of Location is posted on the center line of the claim.

The claim runs from the location monument on which this notice is posted 10 feet in a E'ly direction to the East end line and 1,490 feet in a W'ly direction to the West end line. The claim boundaries are marked by six monuments, one at each corner and one at the center of each end line. The location monument on which this notice is posted is situated within Section 8, Township 7S, Range 28E, GSRB&M, Graham County, Arizona, and is approximately 900 feet South and 7,490 feet East from the SE corner of Section 1, Township 7S, Range 27E, GSRB&M, Graham County, Arizona.

The undersigned claims the ground as depicted on the map which is attached to a copy of this Notice of Location filed in the office of the County Recorder, Graham County, Safford, Arizona.

The claim has been monumented in accordance with State and Federal law. Corner and location monuments are substantial posts projecting at least four feet above the ground.

Located, dated, and posted on the ground this 7<sup>TH</sup> day of FEBRUARY, 2008.

PHOENIX, ARIZONA

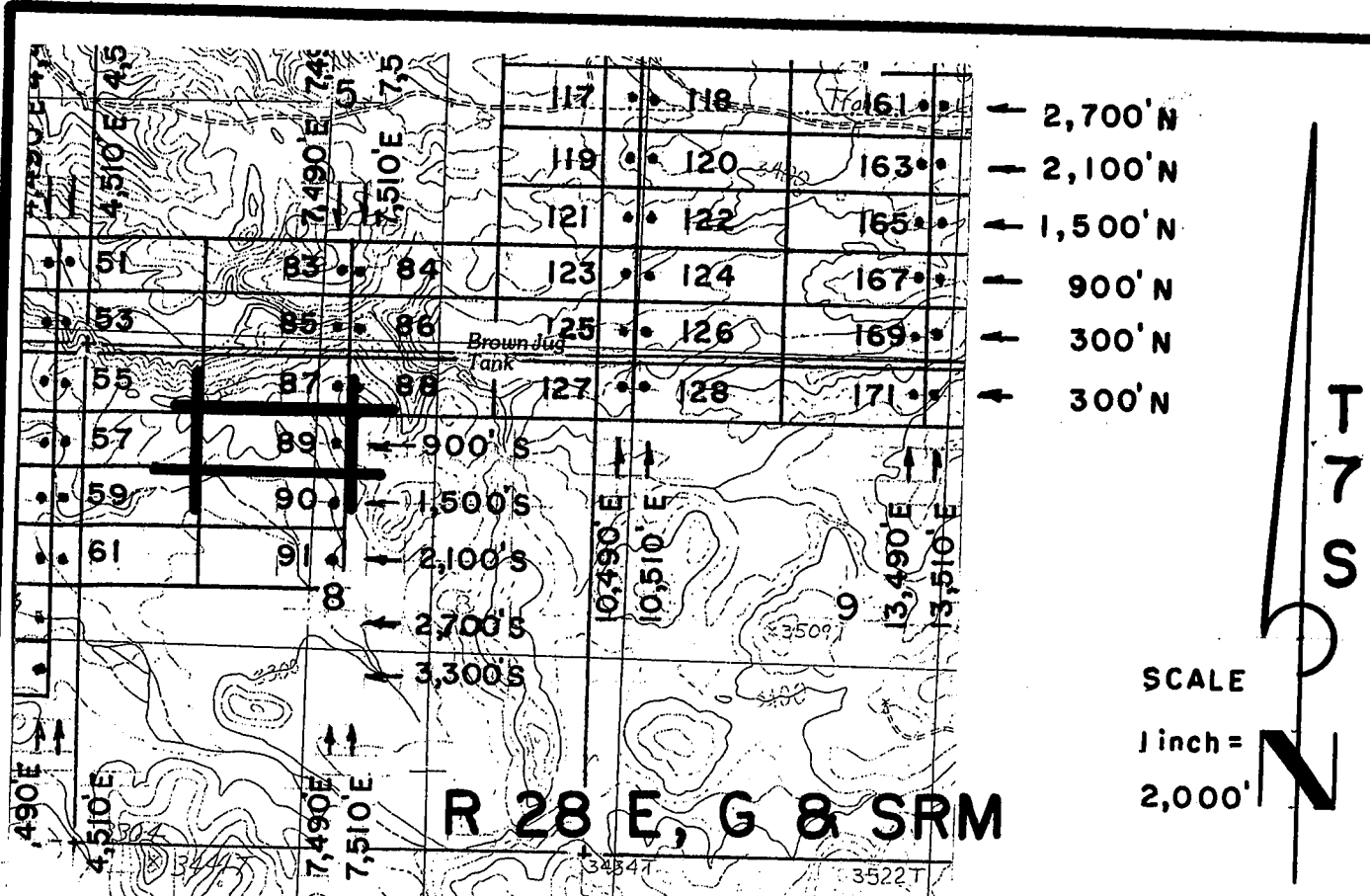
2008 APR 28 A 9:26

RECEIVED  
B.L.M. AZ STATE OFFICE

Millrock Alaska LLC (Owner)

By [Signature] (Agent)  
Minex Exploration

AMC 391663

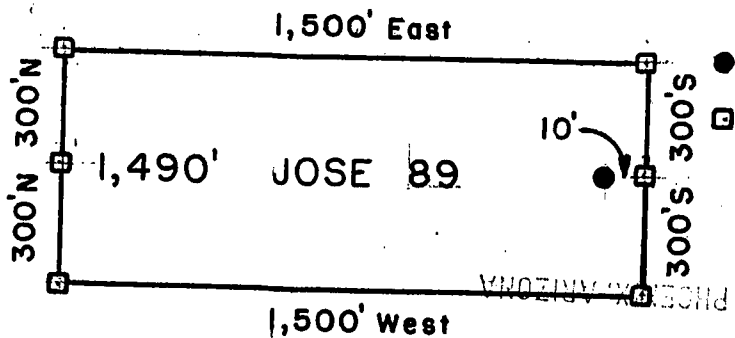


**JOSE 1-39, et al Lode Claims - Located February 4 - 16, 2008**

Graham County, AZ

All JOSE Location Monuments are tied to the SE Corner of Section 1, T 7 S - R 27 E, G & SRM, Graham County, AZ.

All JOSE Lode Claims are 600' X 1,500' except JOSE 48, 49, 81 and 82, which are 300' X 1,500'.



- = Location Monument
  - = Claim Corner/End Center Monument
- ALL MONUMENTS ARE SUBSTANTIAL POSTS, 4' ABOVE GROUND.

Millrock Alaska LLC  
 111 West 16th Avenue  
 Bristol Bay Building, 3rd Floor  
 Anchorage, AK 99501

RECEIVED  
 B.L.M. AZ STATE OFFICE  
 APR 28 9 26 AM '08

Attached To And  
 Made A Part Of  
 JOSE 89 Location Notice  
 Page 2 Of 2

AND 391663



2008-03050  
Page 1 of 2  
Requested By: XPLORE, LLC  
Wendy John, Graham County Recorder  
04-25-2008 09:14 AM Recording Fee \$13.00

**ARIZONA NOTICE OF LOCATION  
(Lode Claim)**

NOTICE IS HEREBY GIVEN THAT MILLROCK ALASKA LLC, whose mailing address is 111 West 16<sup>th</sup> Avenue, Bristol Bay Building, 3<sup>rd</sup> Floor, Anchorage, AK 99501, by its undersigned agent, makes this location of the JOSE 90 lode mining claim, in the Unknown Mining District, Graham County, Arizona.

The general course of the claim is from East to West, and said claim is located within \_\_\_\_\_, \_\_\_\_\_, NW, quarter(s) of Section(s) 8, Township 7S, Range 28E, GSRB&M, Graham County, Arizona.

This claim is 1500 feet in length and 600 feet in width.

This Notice of Location is posted on the center line of the claim.

The claim runs from the location monument on which this notice is posted 10 feet in a E'ly direction to the East end line and 1,490 feet in a W'ly direction to the West end line. The claim boundaries are marked by six monuments, one at each corner and one at the center of each end line. The location monument on which this notice is posted is situated within Section 8, Township 7S, Range 28E, GSRB&M, Graham County, Arizona, and is approximately 1,500 feet South and 7,490 feet East from the SE corner of Section 1, Township 7S, Range 27E, GSRB&M, Graham County, Arizona.

The undersigned claims the ground as depicted on the map which is attached to a copy of this Notice of Location filed in the office of the County Recorder, Graham County, Safford, Arizona.

The claim has been monumented in accordance with State and Federal law. Corner and location monuments are substantial posts projecting at least four feet above the ground.

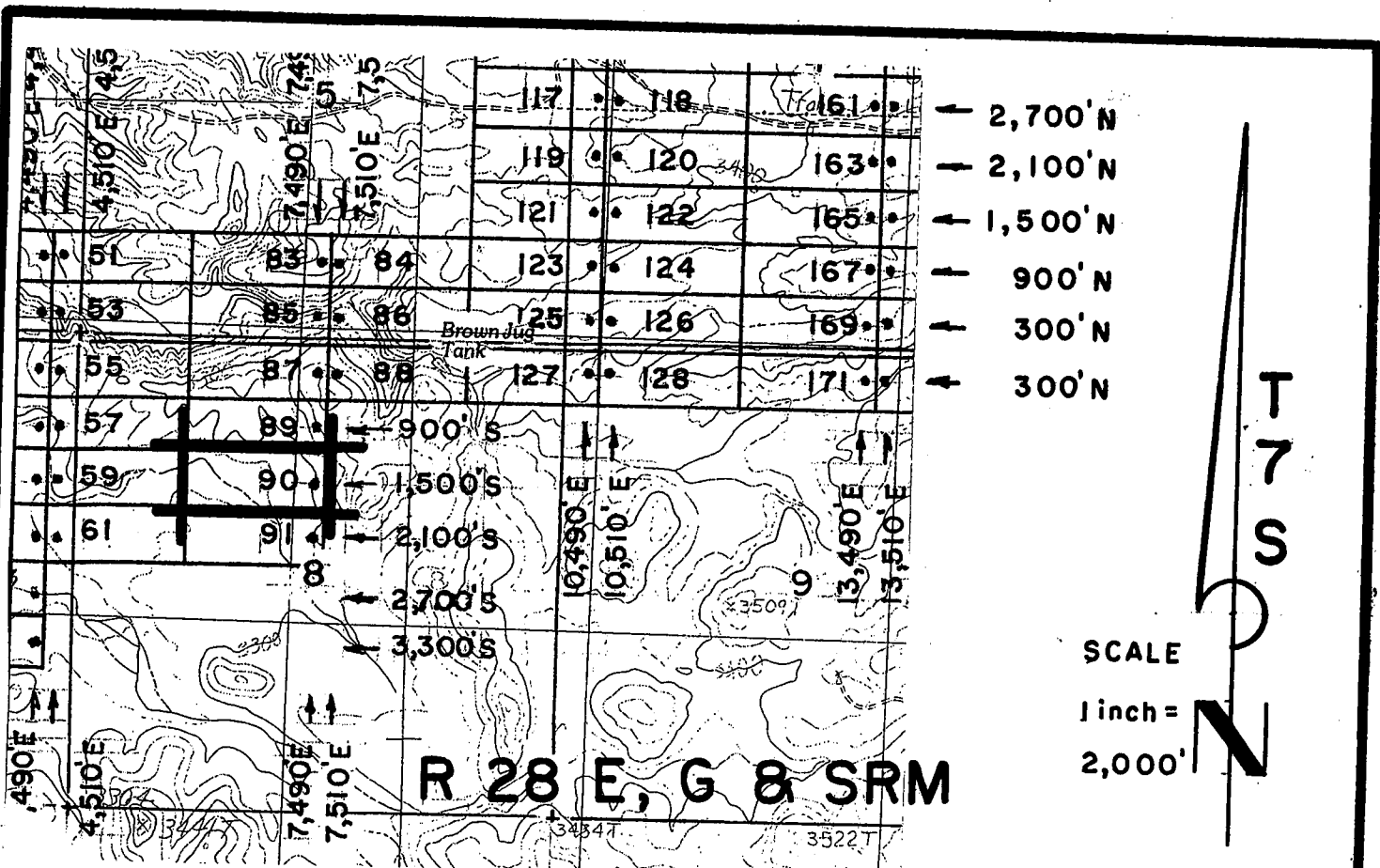
Located, dated, and posted on the ground this 7<sup>TH</sup> day of FEBRUARY, 2008.

PHOENIX, ARIZONA  
2008 APR 28 A 9:26  
RECEIVED  
B.L.M. AZ STATE OFFICE

Millrock Alaska LLC (Owner)

By [Signature] (Agent)  
Minex Exploration

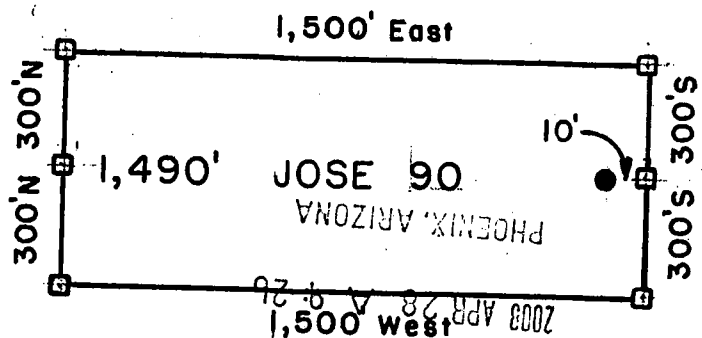
AMC 391664



**JOSE 1-39, et al Lode Claims - Located February 4 - 16, 2008**  
 Graham County, AZ

All JOSE Location Monuments are tied to the SE Corner of Section 1, T 7 S - R 27 E, G & SRM, Graham County, AZ.

All JOSE Lode Claims are 600' X 1,500' except JOSE 48, 49, 81 and 82, which are 300' X 1,500'.



- = Location Monument
  - = Claim Corner/End Center Monument
- ALL MONUMENTS ARE SUBSTANTIAL POSTS, 4' ABOVE GROUND.

Millrock Alaska LLC  
 111 West 16th Avenue  
 Bristol Bay Building, 3rd Floor  
 Anchorage, AK 99501

Attached To And  
 Made A Part Of  
 JOSE 90 Location Notice  
 Page 2 Of 2

AUG 3 9 16 AM





2008-03051  
Page 1 of 2  
Requested By: XPLORE, LLC  
Wendy John, Graham County Recorder  
04-25-2008 09:14 AM Recording Fee \$13.00

**ARIZONA NOTICE OF LOCATION  
(Lode Claim)**

NOTICE IS HEREBY GIVEN THAT MILLROCK ALASKA LLC, whose mailing address is 111 West 16<sup>th</sup> Avenue, Bristol Bay Building, 3<sup>rd</sup> Floor, Anchorage, AK 99501, by its undersigned agent, makes this location of the JOSE 91 lode mining claim, in the Unknown Mining District, Graham County, Arizona.

The general course of the claim is from East to West, and said claim is located within \_\_\_\_\_, \_\_\_\_\_, NW, quarter(s) of Section(s) 8, Township 7S, Range 28E, GSRB&M, Graham County, Arizona.

This claim is 1500 feet in length and 600 feet in width.

This Notice of Location is posted on the center line of the claim.

The claim runs from the location monument on which this notice is posted 10 feet in a E'ly direction to the East end line and 1,490 feet in a W'ly direction to the West end line. The claim boundaries are marked by six monuments, one at each corner and one at the center of each end line. The location monument on which this notice is posted is situated within Section 8, Township 7S, Range 28E, GSRB&M, Graham County, Arizona, and is approximately 2,100 feet South and 7,490 feet East from the SE corner of Section 1, Township 7S, Range 27E, GSRB&M, Graham County, Arizona.

The undersigned claims the ground as depicted on the map which is attached to a copy of this Notice of Location filed in the office of the County Recorder, Graham County, Safford, Arizona.

The claim has been monumented in accordance with State and Federal law. Corner and location monuments are substantial posts projecting at least four feet above the ground.

Located, dated, and posted on the ground this 7<sup>TH</sup> day of FEBRUARY, 2008.

Millrock Alaska LLC (Owner)

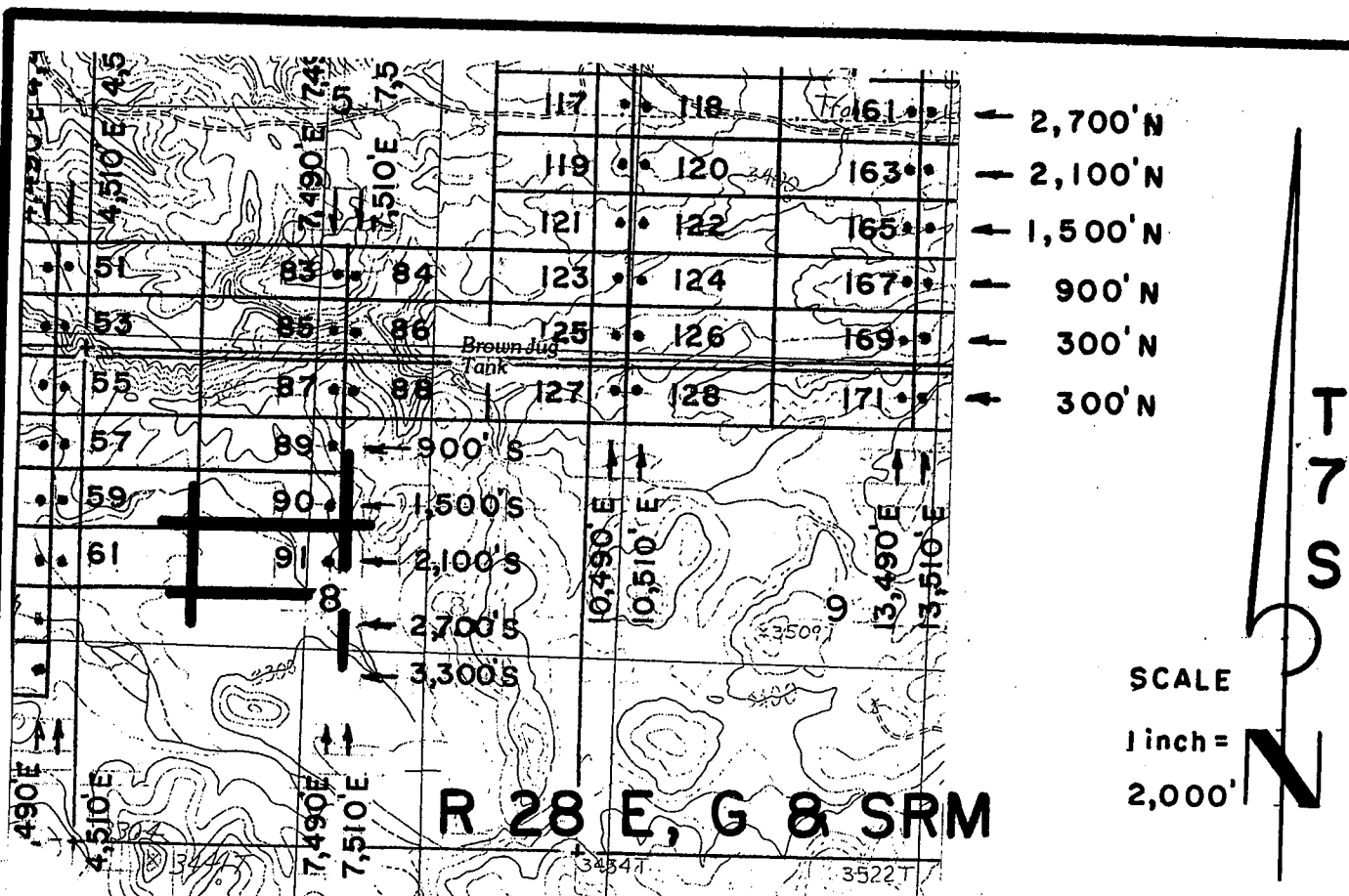
By [Signature] (Agent)  
Minex Exploration

PHOENIX, ARIZONA

2008 APR 28 9:26

RECEIVED  
B.L.M. AZ STATE OFFICE

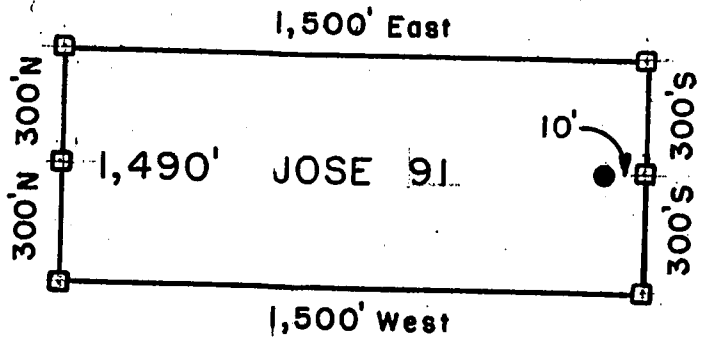
AMC 391665



JOSE 1-39, et al Lode Claims - Located February 4 - 16, 2008  
 Graham County, AZ

All JOSE Location Monuments are tied to the SE Corner of Section 1, T 7 S - R 27 E, G & SRM, Graham County, AZ.

All JOSE Lode Claims are 600' X 1,500' except JOSE 48, 49, 81 and 82, which are 300' X 1,500'.



- = Location Monument
  - = Claim Corner/End Center Monument
- ALL MONUMENTS ARE SUBSTANTIAL POSTS, 4' ABOVE GROUND.

Millrock Alaska LLC  
 111 West 16th Avenue  
 Bristol Bay Building, 3rd Floor  
 Anchorage, AK 99501

RECEIVED  
 B.L.M. AZ STATE OFFICE  
 APR 28 9 26 AM '08  
 Attached To And  
 Made A Part Of  
 JOSE 91 Location Notice  
 Page 2 Of 2

ANL 391665



2008-03052  
Page 1 of 2  
Requested By: XPLORE, LLC  
Wendy John, Graham County Recorder  
04-25-2008 09:14 AM Recordings Fee \$13.00

**ARIZONA NOTICE OF LOCATION  
(Lode Claim)**

NOTICE IS HEREBY GIVEN THAT MILLROCK ALASKA LLC, whose mailing address is 111 West 16<sup>th</sup> Avenue, Bristol Bay Building, 3<sup>rd</sup> Floor, Anchorage, AK 99501, by its undersigned agent, makes this location of the JOSE 92 lode mining claim, in the Unknown Mining District, Graham County, Arizona.

The general course of the claim is from East to West, and said claim is located within \_\_\_\_\_, SW, NW, quarter(s) of Section(s) 28, 33, Township 6S, Range 28E, GSRB&M, Graham County, Arizona.

This claim is 1500 feet in length and 600 feet in width.

This Notice of Location is posted on the center line of the claim.

The claim runs from the location monument on which this notice is posted 1,490 feet in a E'ly direction to the East end line and 10 feet in a W'ly direction to the West end line. The claim boundaries are marked by six monuments, one at each corner and one at the center of each end line. The location monument on which this notice is posted is situated within Section 28, Township 6S, Range 28E, GSRB&M, Graham County, Arizona, and is approximately 10,500 feet North and 10,510 feet East from the SE corner of Section 1, Township 7S, Range 27E, GSRB&M, Graham County, Arizona.

The undersigned claims the ground as depicted on the map which is attached to a copy of this Notice of Location filed in the office of the County Recorder, Graham County, Safford, Arizona.

The claim has been monumented in accordance with State and Federal law. Corner and location monuments are substantial posts projecting at least four feet above the ground.

Located, dated, and posted on the ground this 9<sup>TH</sup> day of FEBRUARY, 2008.

Millrock Alaska LLC (Owner)

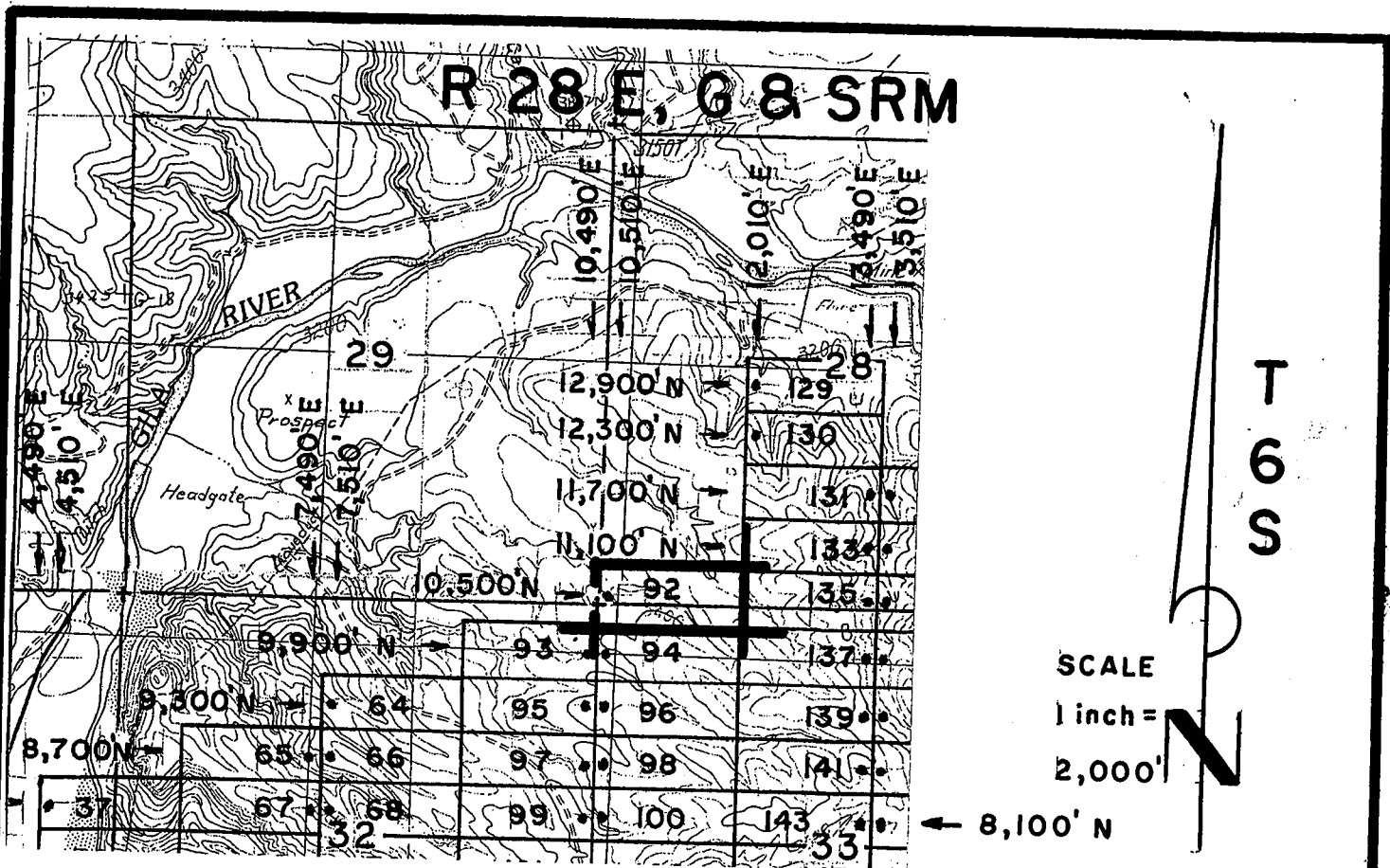
By [Signature] (Agent)  
Minex Exploration

REC'D. ARIZONA

2008 APR 28 A 9 26

RECEIVED  
B.L.M. AZ STATE OFFICE

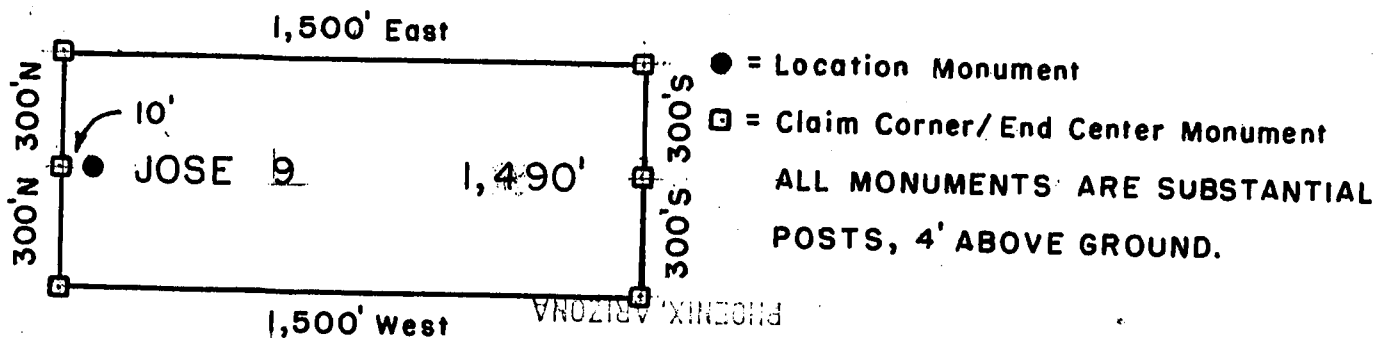
AMC 391666



**JOSE 1-39, et al Lode Claims - Located February 4-16, 2008**  
 Graham County, AZ

All JOSE Location Monuments are tied to the SE Corner of Section 1, T 7 S - R 27 E, G & SRM, Graham County, AZ.

All JOSE Lode Claims are 600' X 1,500' except JOSE 48, 49, 81 and 82, which are 300' X 1,500'.



Millrock Alaska LLC  
 111 West 16th Avenue  
 Bristol Bay Building, 3rd Floor  
 Anchorage, AK 99501

2008 APR 28 A 9:26  
 RECEIVED  
 B.L.M. AZ STATE OFFICE

Attached To And  
 Made A Part Of  
 JOSE 92 Location Notice  
 Page 2 Of 2

ANC 391666

2008-03053

Page 1 of 2  
Requested By: XPLDRE, LLC  
Wendy John, Graham County Recorder  
04-25-2008 09:14 AM Recording Fee \$13.00



**ARIZONA NOTICE OF LOCATION  
(Lode Claim)**

NOTICE IS HEREBY GIVEN THAT MILLROCK ALASKA LLC, whose mailing address is 111 West 16<sup>th</sup> Avenue, Bristol Bay Building, 3<sup>rd</sup> Floor, Anchorage, AK 99501, by its undersigned agent, makes this location of the JOSE 93 lode mining claim, in the Unknown Mining District, Graham County, Arizona.

The general course of the claim is from East to West, and said claim is located within \_\_\_\_\_, \_\_\_\_\_, NE, quarter(s) of Section(s) 32, Township 6S, Range 28E, GSRB&M, Graham County, Arizona.

This claim is 1500 feet in length and 600 feet in width.

This Notice of Location is posted on the center line of the claim.

The claim runs from the location monument on which this notice is posted 10 feet in a E'ly direction to the East end line and 1,490 feet in a W'ly direction to the West end line. The claim boundaries are marked by six monuments, one at each corner and one at the center of each end line. The location monument on which this notice is posted is situated within Section 32, Township 6S, Range 28E, GSRB&M, Graham County, Arizona, and is approximately 9,900 feet North and 10,490 feet East from the SE corner of Section 1, Township 7S, Range 27E, GSRB&M, Graham County, Arizona.

The undersigned claims the ground as depicted on the map which is attached to a copy of this Notice of Location filed in the office of the County Recorder, Graham County, Safford, Arizona.

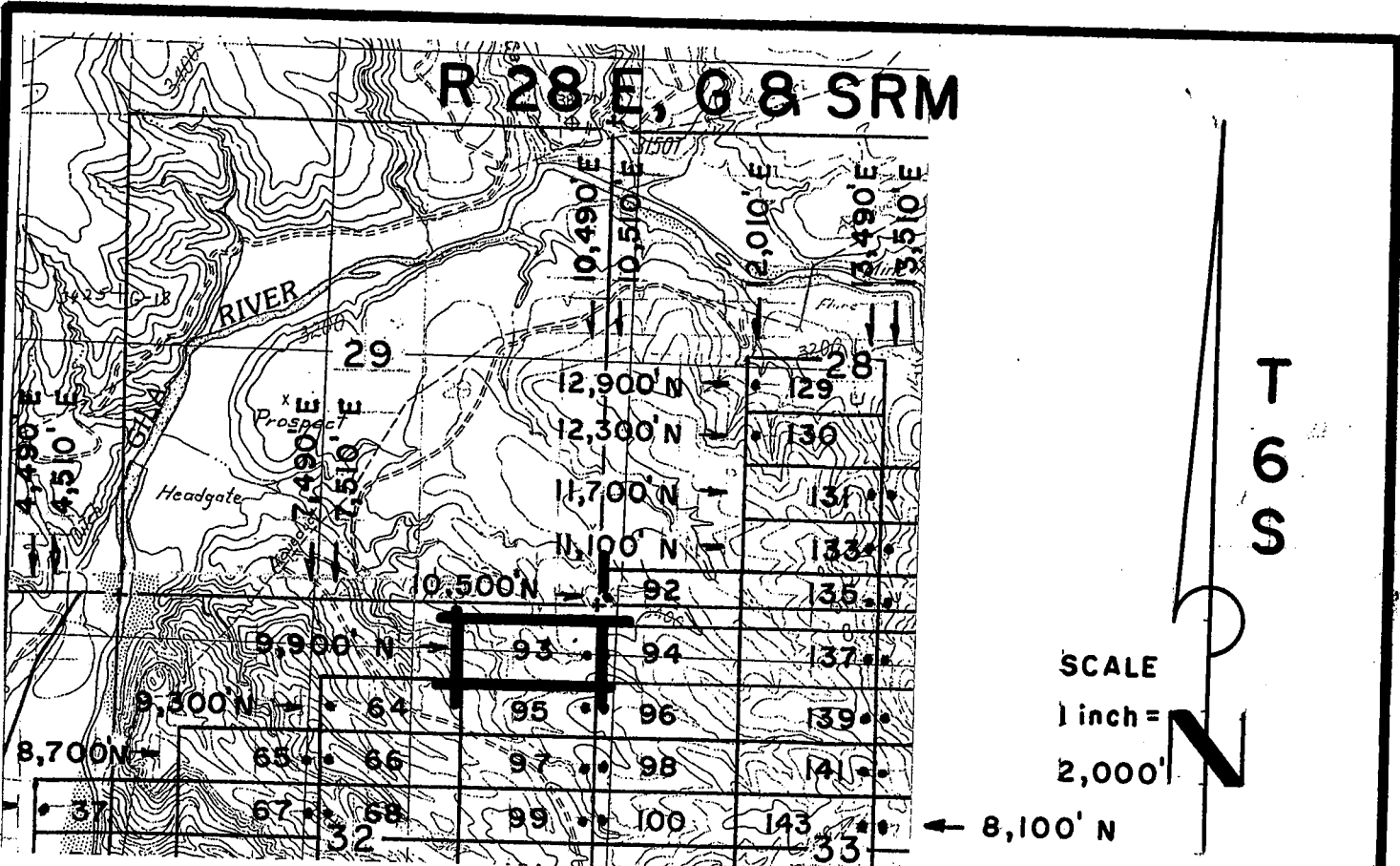
The claim has been monumented in accordance with State and Federal law. Corner and location monuments are substantial posts projecting at least four feet above the ground.

Located, dated, and posted on the ground this 9<sup>TH</sup> day of FEBRUARY, 2008.

RECEIVED  
B.L.M. AZ STATE OFFICE  
2008 APR 28 A 9:26  
PHOENIX, ARIZONA

Millrock Alaska LLC (Owner)  
By [Signature] (Agent)  
Minex Exploration

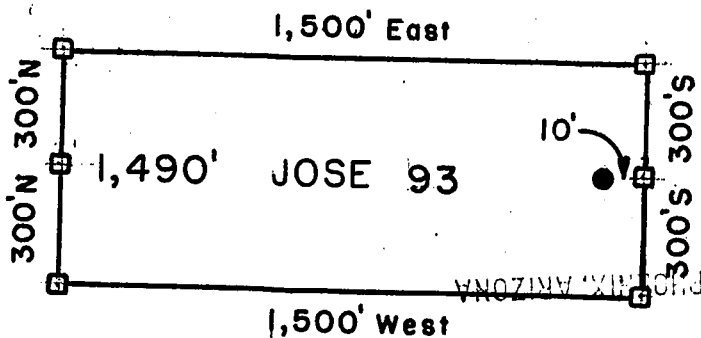
AMC 391667



JOSE 1-39, et al Lode Claims - Located February 4 - 16, 2008  
 Graham County, AZ

All JOSE Location Monuments are tied to the SE Corner of Section 1, T 7 S - R 27 E, G & SRM, Graham County, AZ.

All JOSE Lode Claims are 600' X 1,500' except JOSE 48, 49, 81 and 82, which are 300' X 1,500'.



- = Location Monument
  - = Claim Corner/End Center Monument
- ALL MONUMENTS ARE SUBSTANTIAL POSTS, 4' ABOVE GROUND.

Millrock Alaska LLC  
 111 West 16th Avenue  
 Bristol Bay Building, 3rd Floor  
 Anchorage, AK 99501

2008 APR 28 9:26 AM  
 RECEIVED  
 B.L.M. AZ STATE OFFICE

Attached To And  
 Made A Part Of  
 JOSE 93 Location Notice  
 Page 2 Of 2

AMC 391667



2008-03054

Page 1 of 2  
Requested By: XPLORE, LLC  
Wendy John, Graham County Recorder  
04-25-2008 09:14 AM Recording Fee \$13.00

**ARIZONA NOTICE OF LOCATION  
(Lode Claim)**

NOTICE IS HEREBY GIVEN THAT MILLROCK ALASKA LLC, whose mailing address is 111 West 16<sup>th</sup> Avenue, Bristol Bay Building, 3<sup>rd</sup> Floor, Anchorage, AK 99501, by its undersigned agent, makes this location of the JOSE 94 lode mining claim, in the Unknown Mining District, Graham County, Arizona.

The general course of the claim is from East to West, and said claim is located within \_\_\_\_\_, \_\_\_\_\_, NW quarter(s) of Section(s) 33, Township 6S, Range 28E, GSRB&M, Graham County, Arizona.

This claim is 1500 feet in length and 600 feet in width.

This Notice of Location is posted on the center line of the claim.

The claim runs from the location monument on which this notice is posted 1,490 feet in a E'ly direction to the East end line and 10 feet in a W'ly direction to the West end line. The claim boundaries are marked by six monuments, one at each corner and one at the center of each end line. The location monument on which this notice is posted is situated within Section 33, Township 6S, Range 28E, GSRB&M, Graham County, Arizona, and is approximately 9,900 feet North and 10,510 feet East from the SE corner of Section 1, Township 7S, Range 27E, GSRB&M, Graham County, Arizona.

The undersigned claims the ground as depicted on the map which is attached to a copy of this Notice of Location filed in the office of the County Recorder, Graham County, Safford, Arizona.

The claim has been monumented in accordance with State and Federal law. Corner and location monuments are substantial posts projecting at least four feet above the ground.

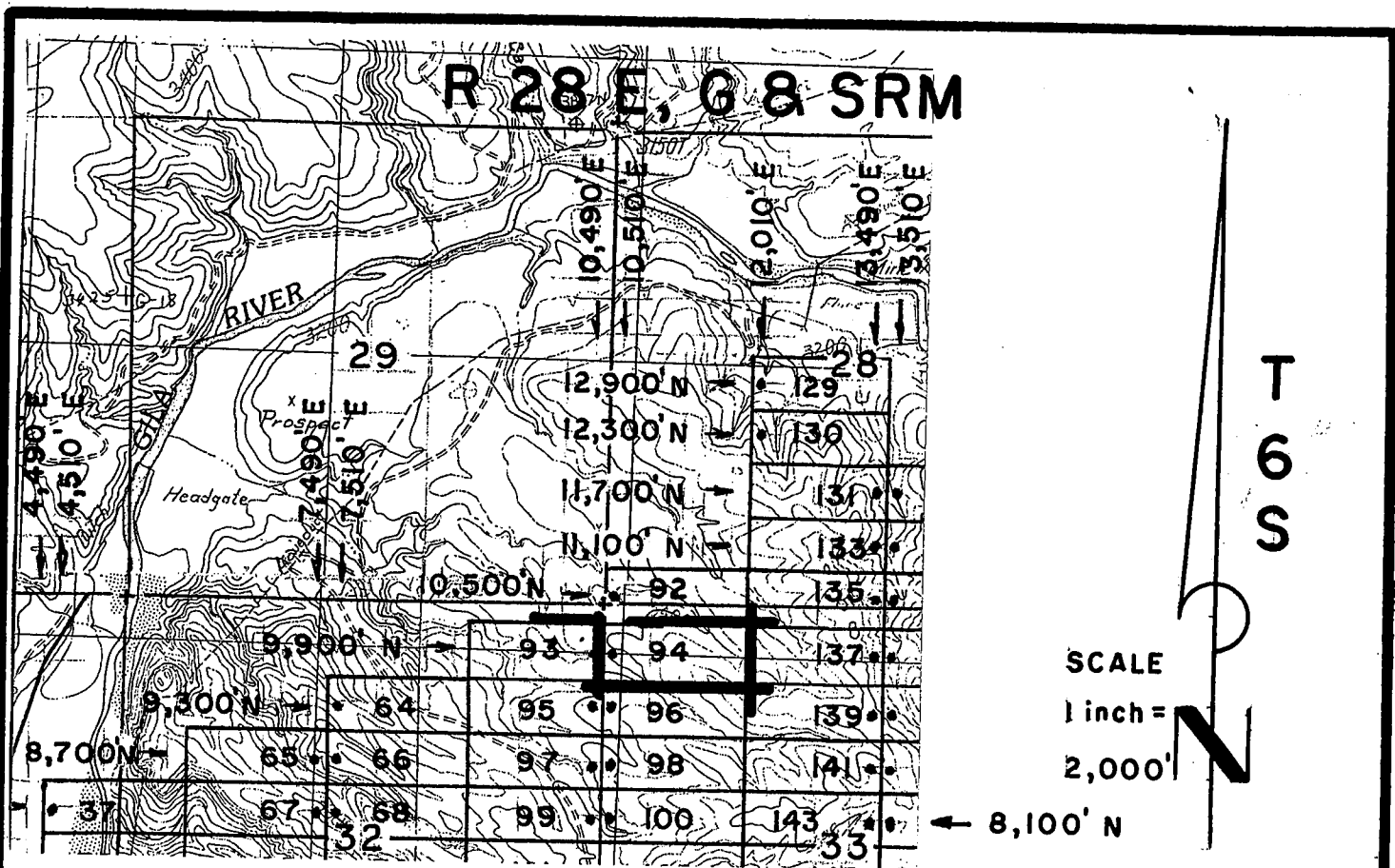
Located, dated, and posted on the ground this 9<sup>TH</sup> day of FEBRUARY, 2008.

PHOENIX, ARIZONA  
2008 APR 28 A 9:26  
RECEIVED  
B.L.M. AZ STATE OFFICE

Millrock Alaska LLC (Owner)

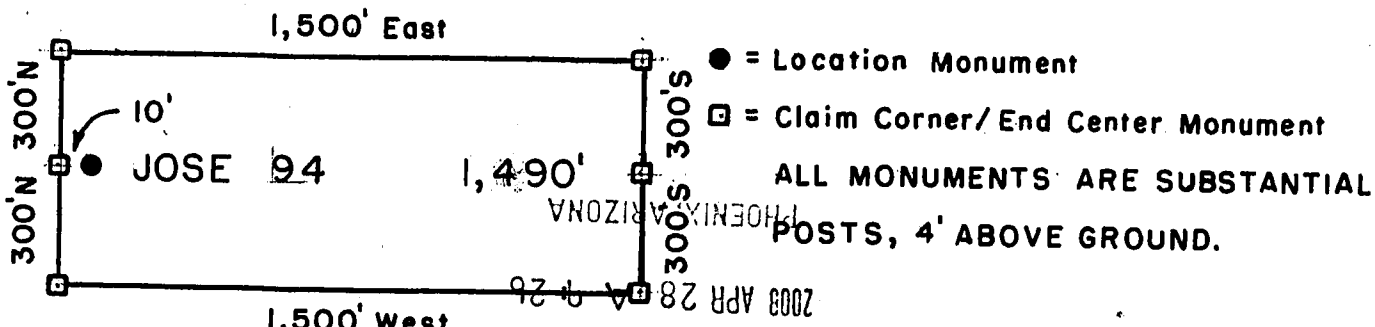
By [Signature] (Agent)  
Minex Exploration

AMC 391668



**JOSE 1-39, et al Lode Claims - Located February 4 -16, 2008  
Graham County, AZ**

All JOSE Location Monuments are tied to the SE Corner of Section 1, T 7 S - R 27 E, G & SRM, Graham County, AZ.  
All JOSE Lode Claims are 600' X 1,500' except JOSE 48, 49, 81 and 82, which are 300' X 1,500'.



Millrock Alaska LLC  
111 West 16 th Avenue  
Bristol Bay Building, 3rd Floor  
Anchorage, AK 99501

RECEIVED  
M.L.M. AZ STATE OFFICE

Attached To And  
Made A Part Of  
JOSE 94 Location Notice  
Page 2 Of 2

AM 391668





**ARIZONA NOTICE OF LOCATION  
(Lode Claim)**

NOTICE IS HEREBY GIVEN THAT MILLROCK ALASKA LLC, whose mailing address is 111 West 16<sup>th</sup> Avenue, Bristol Bay Building, 3<sup>rd</sup> Floor, Anchorage, AK 99501, by its undersigned agent, makes this location of the JOSE 95 lode mining claim, in the Unknown Mining District, Graham County, Arizona.

The general course of the claim is from East to West, and said claim is located within \_\_\_\_\_, \_\_\_\_\_, NE quarter(s) of Section(s) 32, Township 6S, Range 28E, GSRB&M, Graham County, Arizona.

This claim is 1500 feet in length and 600 feet in width.

This Notice of Location is posted on the center line of the claim.

The claim runs from the location monument on which this notice is posted 10 feet in a E'ly direction to the East end line and 1490 feet in a W'ly direction to the West end line. The claim boundaries are marked by six monuments, one at each corner and one at the center of each end line. The location monument on which this notice is posted is situated within Section 32, Township 6S, Range 28E, GSRB&M, Graham County, Arizona, and is approximately 9,300 feet North and 10,490 feet East from the SE corner of Section 1, Township 7S, Range 27E, GSRB&M, Graham County, Arizona.

The undersigned claims the ground as depicted on the map which is attached to a copy of this Notice of Location filed in the office of the County Recorder, Graham County, Safford, Arizona.

The claim has been monumented in accordance with State and Federal law. Corner and location monuments are substantial posts projecting at least four feet above the ground.

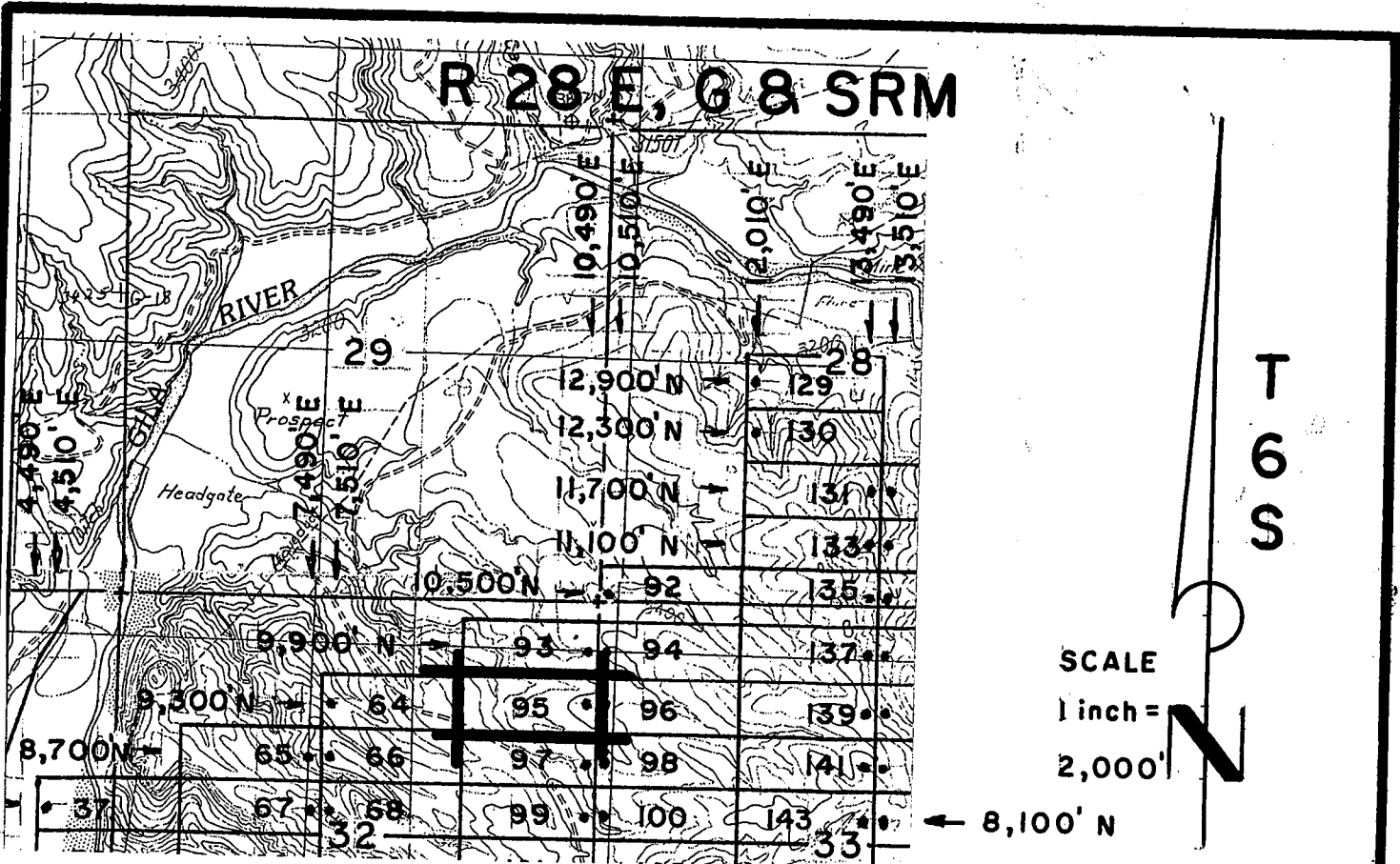
Located, dated, and posted on the ground this 9<sup>TH</sup> day of FEBRUARY, 2008.

Millrock Alaska LLC (Owner)

By [Signature] (Agent)  
Minex Exploration

AMC 391669

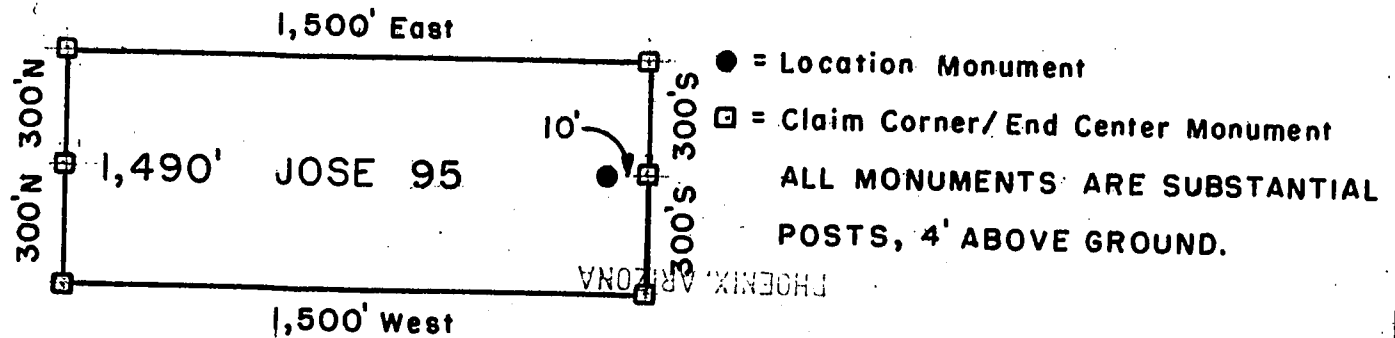
RECEIVED  
B.L.M. AZ STATE OFFICE  
2008 APR 28 A 9:26  
MINEX, ARIZONA



JOSE 1-39, et al Lode Claims - Located February 4 - 16, 2008  
 Graham County, AZ

All JOSE Location Monuments are tied to the SE Corner of Section 1, T 7 S - R 27 E, G & SRM, Graham County, AZ.

All JOSE Lode Claims are 600' X 1,500' except JOSE 48, 49, 81 and 82, which are 300' X 1,500'.



Millrock Alaska LLC  
 111 West 16 th Avenue  
 Bristol Bay Building, 3rd Floor  
 Anchorage, AK 99501

RECEIVED  
 M. AZ STATE OFFICE  
 APR 28 9 26

Attached To And  
 Made A Part Of  
 JOSE 95 Location Notice  
 Page 2 Of 2

AMC 391669



2008-03056  
Page 1 of 2  
Requested By: XPLORE, LLC  
Wendy John, Graham County Recorder  
04-25-2008 09:14 AM Recording Fee \$13.00

**ARIZONA NOTICE OF LOCATION  
(Lode Claim)**

NOTICE IS HEREBY GIVEN THAT MILLROCK ALASKA LLC, whose mailing address is 111 West 16<sup>th</sup> Avenue, Bristol Bay Building, 3<sup>rd</sup> Floor, Anchorage, AK 99501, by its undersigned agent, makes this location of the JOSE 96 lode mining claim, in the Unknown Mining District, Graham County, Arizona.

The general course of the claim is from East to West, and said claim is located within \_\_\_\_\_, \_\_\_\_\_, NW, quarter(s) of Section(s) 33, Township 6S, Range 28E, GSRB&M, Graham County, Arizona.

This claim is 1500 feet in length and 600 feet in width.

This Notice of Location is posted on the center line of the claim.

The claim runs from the location monument on which this notice is posted 1,490 feet in a E'ly direction to the East end line and 10 feet in a W'ly direction to the West end line. The claim boundaries are marked by six monuments, one at each corner and one at the center of each end line. The location monument on which this notice is posted is situated within Section 33, Township 6S, Range 28E, GSRB&M, Graham County, Arizona, and is approximately 9,300 feet North and 10,510 feet East from the SE corner of Section 1, Township 7S, Range 27E, GSRB&M, Graham County, Arizona.

The undersigned claims the ground as depicted on the map which is attached to a copy of this Notice of Location filed in the office of the County Recorder, Graham County, Safford, Arizona.

The claim has been monumented in accordance with State and Federal law. Corner and location monuments are substantial posts projecting at least four feet above the ground.

Located, dated, and posted on the ground this 9TH day of FEBRUARY 2008.

RECEIVED  
B.L.M. AZ STATE OFFICE  
APR 28 2008  
FILED WITH BLM, BUT NOT  
ACCEPTED THIS DATE.  
PHOENIX, ARIZONA

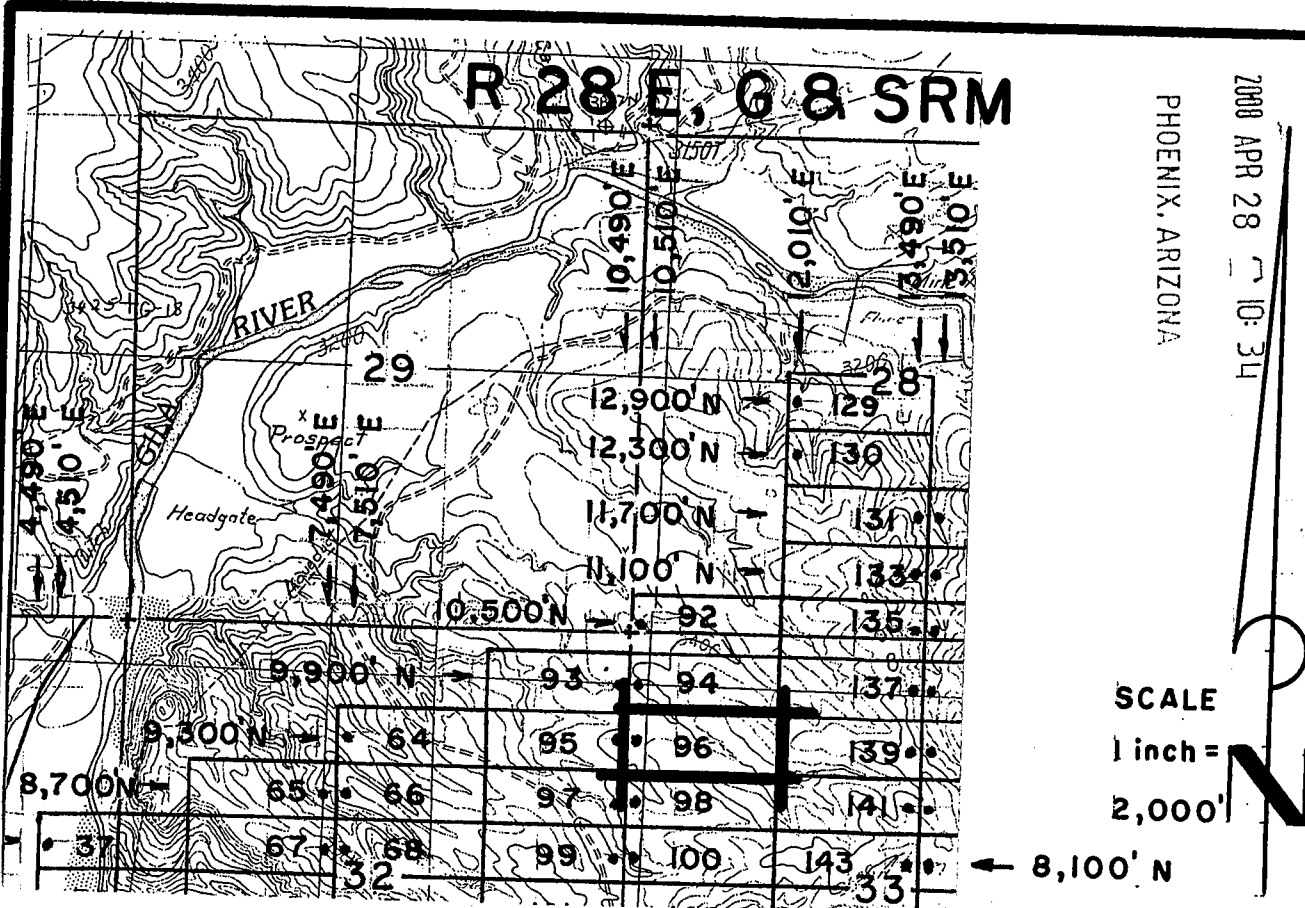
Millrock Alaska LLC (Owner)

By

[Signature]  
Minex Exploration

RECEIVED  
B.L.M. AZ STATE OFFICE  
PHOENIX, ARIZONA  
2008 APR 28 10:34

AMC 391670



RECEIVED  
B.L.M. AZ STATE OFFICE  
1-9-08

2008 APR 28 10:34

PHOENIX, ARIZONA

SCALE  
1 inch =  
2,000'

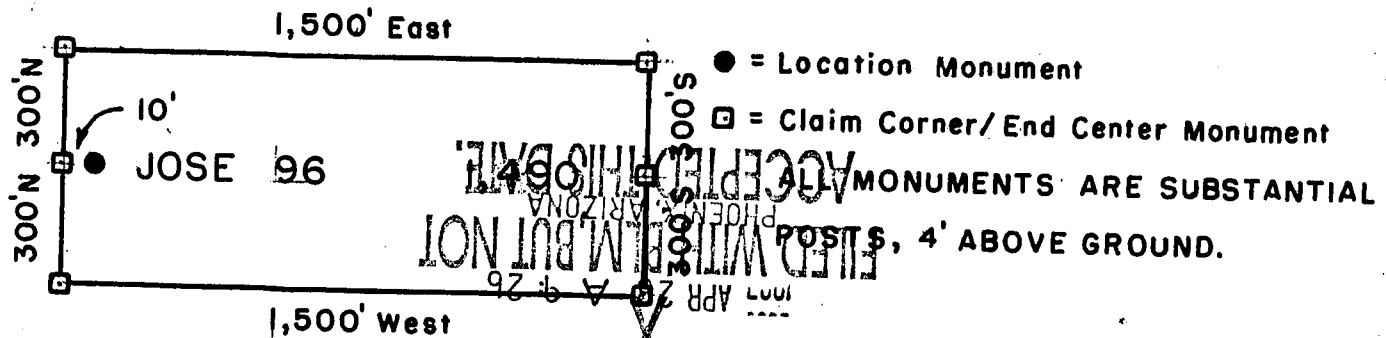


**JOSE 1-39, et al Lode Claims - Located February 4-16, 2008**

Graham County, AZ

All JOSE Location Monuments are tied to the SE Corner of Section 1, T 7 S - R 27 E, G & SRM, Graham County, AZ.

All JOSE Lode Claims are 600' x 1,500' except JOSE 48, 49, 81 and 82, which are 300' x 1,500'.




Millrock Alaska LLC  
111 West 16 th Avenue  
Bristol Bay Building, 3rd Floor  
Anchorage, AK 99501

RECEIVED  
B.L.M. AZ STATE OFFICE

Attached To And  
Made A Part Of  
JOSE 96 Location Notice  
Page 2 Of 2

AMC 391670

2008-03057  
Page 2  
Requested By: XPLORE, LLC  
Wendy John, Graham County Recorder  
04-25-2008 09:14 AM Recordings Fee \$13.00



**ARIZONA NOTICE OF LOCATION  
(Lode Claim)**

NOTICE IS HEREBY GIVEN THAT MILLROCK ALASKA LLC, whose mailing address is 111 West 16<sup>th</sup> Avenue, Bristol Bay Building, 3<sup>rd</sup> Floor, Anchorage, AK 99501, by its undersigned agent, makes this location of the JOSE 97 lode mining claim, in the Unknown Mining District, Graham County, Arizona.

The general course of the claim is from East to West, and said claim is located within \_\_\_\_\_, \_\_\_\_\_, NE quarter(s) of Section(s) 32, Township 6S, Range 28E, GSRB&M, Graham County, Arizona.

This claim is 1500 feet in length and 600 feet in width.

This Notice of Location is posted on the center line of the claim.

The claim runs from the location monument on which this notice is posted 10 feet in a E'ly direction to the East end line and 1,490 feet in a W'ly direction to the West end line. The claim boundaries are marked by six monuments, one at each corner and one at the center of each end line. The location monument on which this notice is posted is situated within Section 32, Township 6S, Range 28E, GSRB&M, Graham County, Arizona, and is approximately 8,700 feet North and 10,490 feet East from the SE corner of Section 1, Township 7S, Range 27E, GSRB&M, Graham County, Arizona.

The undersigned claims the ground as depicted on the map which is attached to a copy of this Notice of Location filed in the office of the County Recorder, Graham County, Safford, Arizona.

The claim has been monumented in accordance with State and Federal law. Corner and location monuments are substantial posts projecting at least four feet above the ground.

Located, dated, and posted on the ground this 9<sup>th</sup> day of FEBRUARY, 2008.

Millrock Alaska LLC (Owner)

By [Signature]  
Minex Exploration

PHOENIX, ARIZONA

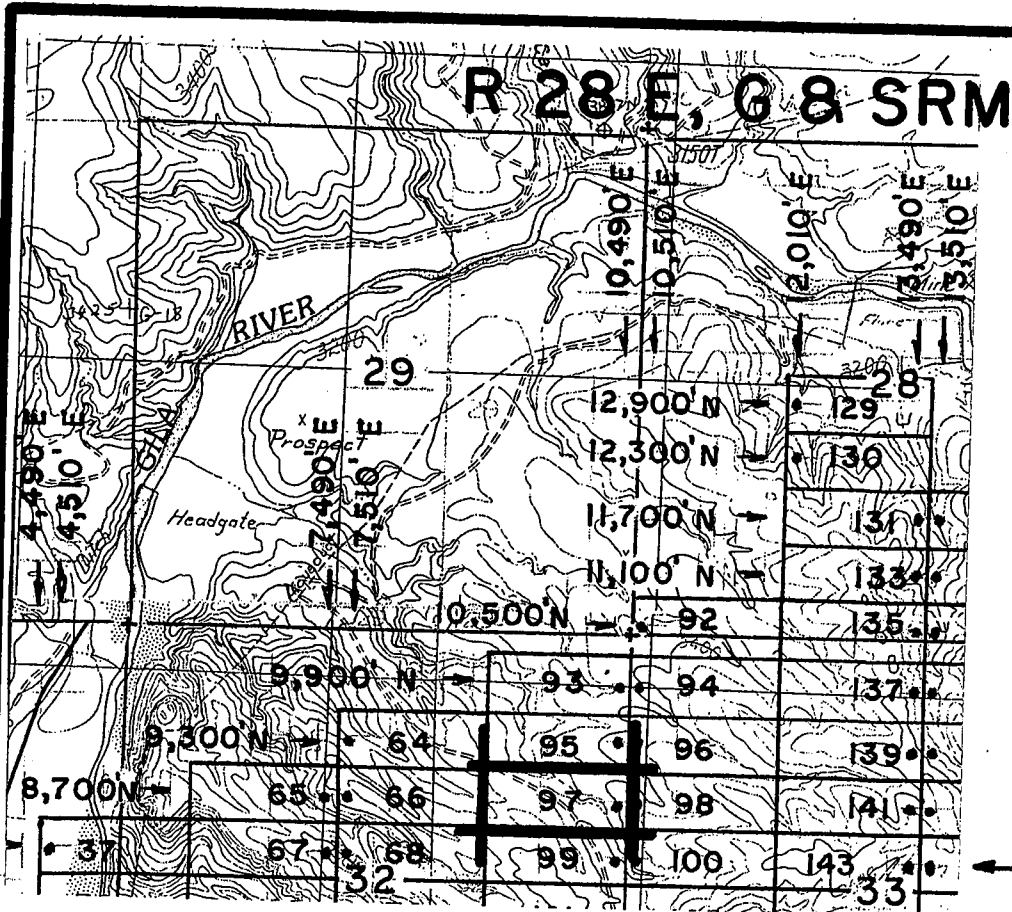
2008 APR 28 10:34

RECEIVED  
B.L.M. AZ STATE OFFICE

(Agent)

RECEIVED  
B.L.M. AZ STATE OFFICE  
APR 28 10:28 AM  
FILED WITH BLM, BUT NOT  
ACCEPTED THIS DATE.  
PHOENIX, ARIZONA

AMC 391671

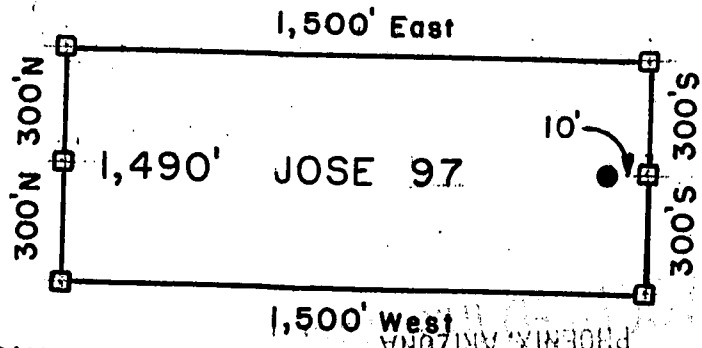


RECEIVED  
 B.L.M. AZ STATE OFFICE  
 T 6 S  
 2008 APR 28 A 11: 17  
 PHOENIX, ARIZONA

SCALE  
 1 inch =  
 2,000'  
 ← 8,100' N

**JOSE 1-39, et al Lode Claims - Located February 4 - 16, 2008  
 Graham County, AZ**

All JOSE Location Monuments are tied to the SE Corner of Section 1, T 7 S - R 27 E, G & SRM, Graham County, AZ.  
 All JOSE Lode Claims are 600' x 1,500' except JOSE 48, 49, 81 and 82, which are 300' x 1,500'.



- = Location Monument
  - ◻ = Claim Corner/End Center Monument
- ALL MONUMENTS ARE SUBSTANTIAL POSTS, 4' ABOVE GROUND.

PHOENIX, ARIZONA  
 RECEIVED  
 B.L.M. AZ STATE OFFICE  
 APR 28 2008  
 Millrock Alaska LLC  
 111 West 16 th Avenue  
 Bristol Bay Building, 3rd Floor  
 Anchorage, AK 99501

Attached To And  
 Made A Part Of  
 JOSE 97 Location Notice  
 Page 2 Of 2

AMC 391671



2008-03058  
Page 1 of 2  
Requested By: XPLORE, LLC  
Wendy John, Graham County Recorder  
04-25-2008 09:14 AM Recording Fee \$13.00

**ARIZONA NOTICE OF LOCATION  
(Lode Claim)**

NOTICE IS HEREBY GIVEN THAT MILLROCK ALASKA LLC, whose mailing address is 111 West 16<sup>th</sup> Avenue, Bristol Bay Building, 3<sup>rd</sup> Floor, Anchorage, AK 99501, by its undersigned agent, makes this location of the JOSE 98 lode mining claim, in the Unknown Mining District, Graham County, Arizona.

The general course of the claim is from East to West, and said claim is located within \_\_\_\_\_, \_\_\_\_\_, NW, quarter(s) of Section(s) 33, Township 6S, Range 28E, GSRB&M, Graham County, Arizona.

This claim is 1500 feet in length and 600 feet in width.

This Notice of Location is posted on the center line of the claim.

The claim runs from the location monument on which this notice is posted 1,490 feet in a E'ly direction to the East end line and 10 feet in a W'ly direction to the West end line. The claim boundaries are marked by six monuments, one at each corner and one at the center of each end line. The location monument on which this notice is posted is situated within Section 33, Township 6S, Range 28E, GSRB&M, Graham County, Arizona, and is approximately 8,700 feet North and 10,510 feet East from the SE corner of Section 1, Township 7S, Range 27E, GSRB&M, Graham County, Arizona.

The undersigned claims the ground as depicted on the map which is attached to a copy of this Notice of Location filed in the office of the County Recorder, Graham County, Safford, Arizona.

The claim has been monumented in accordance with State and Federal law. Corner and location monuments are substantial posts projecting at least four feet above the ground.

Located, dated, and posted on the ground this 9<sup>TH</sup> day of FEBRUARY, 2008.

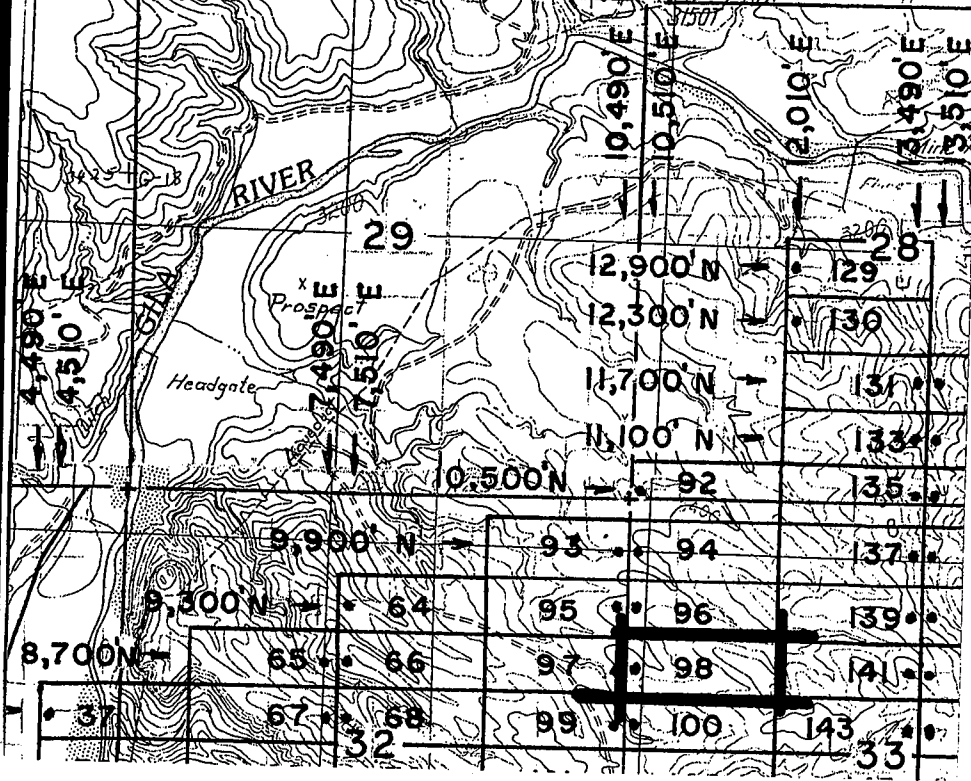
PHOENIX, ARIZONA  
RECEIVED  
B.L.M. AZ STATE OFFICE  
APR 28 9 26 AM '08

Millrock Alaska LLC (Owner)

By [Signature]  
Minex Exploration

PHOENIX, ARIZONA  
RECEIVED  
M. AZ STATE OFFICE  
APR 28 11:17 AM '08  
AMC 391672

# R 28 E, G & SRM



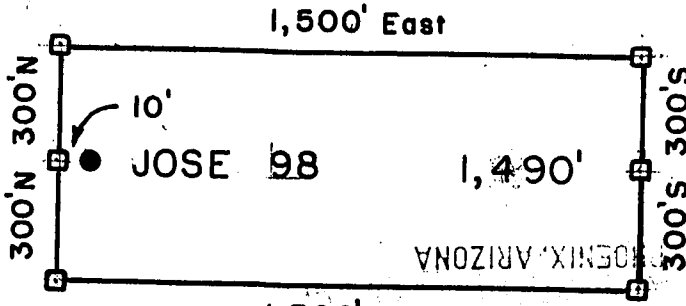
RECEIVED  
BLM, AZ STATE OFFICE  
PHOENIX, ARIZONA  
2008 APR 28 11:11

SCALE  
1 inch =  
2,000'  
N  
← 8,100' N

JOSE 1-39, et al Lode Claims - Located February 4 - 16, 2008  
Graham County, AZ

All JOSE Location Monuments are tied to the SE Corner of  
Section 1, T 7 S - R 27 E, G & SRM, Graham County, AZ.

All JOSE Lode Claims are 600' X 1,500' except JOSE 48, 49, 81  
and 82, which are 300' X 1,500'.



- = Location Monument
  - = Claim Corner/End Center Monument
- ALL MONUMENTS ARE SUBSTANTIAL  
POSTS, 4' ABOVE GROUND.

Millrock Alaska LLC  
111 West 16 th Avenue  
Bristol Bay Building, 3rd Floor  
Anchorage, AK 99501

Attached To And  
Made A Part Of  
JOSE 98 Location Notice  
Page 2 Of 2

AMC 391672





2008-03059  
Page 1 of 2  
Requested By: XPLORE, LLC  
Wendy John, Graham County Recorder  
04-25-2008 09:14 AM Recording Fee \$13.00

**ARIZONA NOTICE OF LOCATION  
(Lode Claim)**

NOTICE IS HEREBY GIVEN THAT MILLROCK ALASKA LLC, whose mailing address is 111 West 16<sup>th</sup> Avenue, Bristol Bay Building, 3<sup>rd</sup> Floor, Anchorage, AK 99501, by its undersigned agent, makes this location of the JOSE 99 lode mining claim, in the Unknown Mining District, Graham County, Arizona.

The general course of the claim is from East to West, and said claim is located within \_\_\_\_\_, \_\_\_\_\_, NE, quarter(s) of Section(s) 32, Township 6S, Range 28E, GSRB&M, Graham County, Arizona.

This claim is 1500 feet in length and 600 feet in width.

This Notice of Location is posted on the center line of the claim.

The claim runs from the location monument on which this notice is posted 10 feet in a E'ly direction to the East end line and 1,490 feet in a W'ly direction to the West end line. The claim boundaries are marked by six monuments, one at each corner and one at the center of each end line. The location monument on which this notice is posted is situated within Section 32, Township 6S, Range 28E, GSRB&M, Graham County, Arizona, and is approximately 8,100 feet North and 10,490 feet East from the SE corner of Section 1, Township 7S, Range 27E, GSRB&M, Graham County, Arizona.

The undersigned claims the ground as depicted on the map which is attached to a copy of this Notice of Location filed in the office of the County Recorder, Graham County, Safford, Arizona.

The claim has been monumented in accordance with State and Federal law. Corner and location monuments are substantial posts projecting at least four feet above the ground.

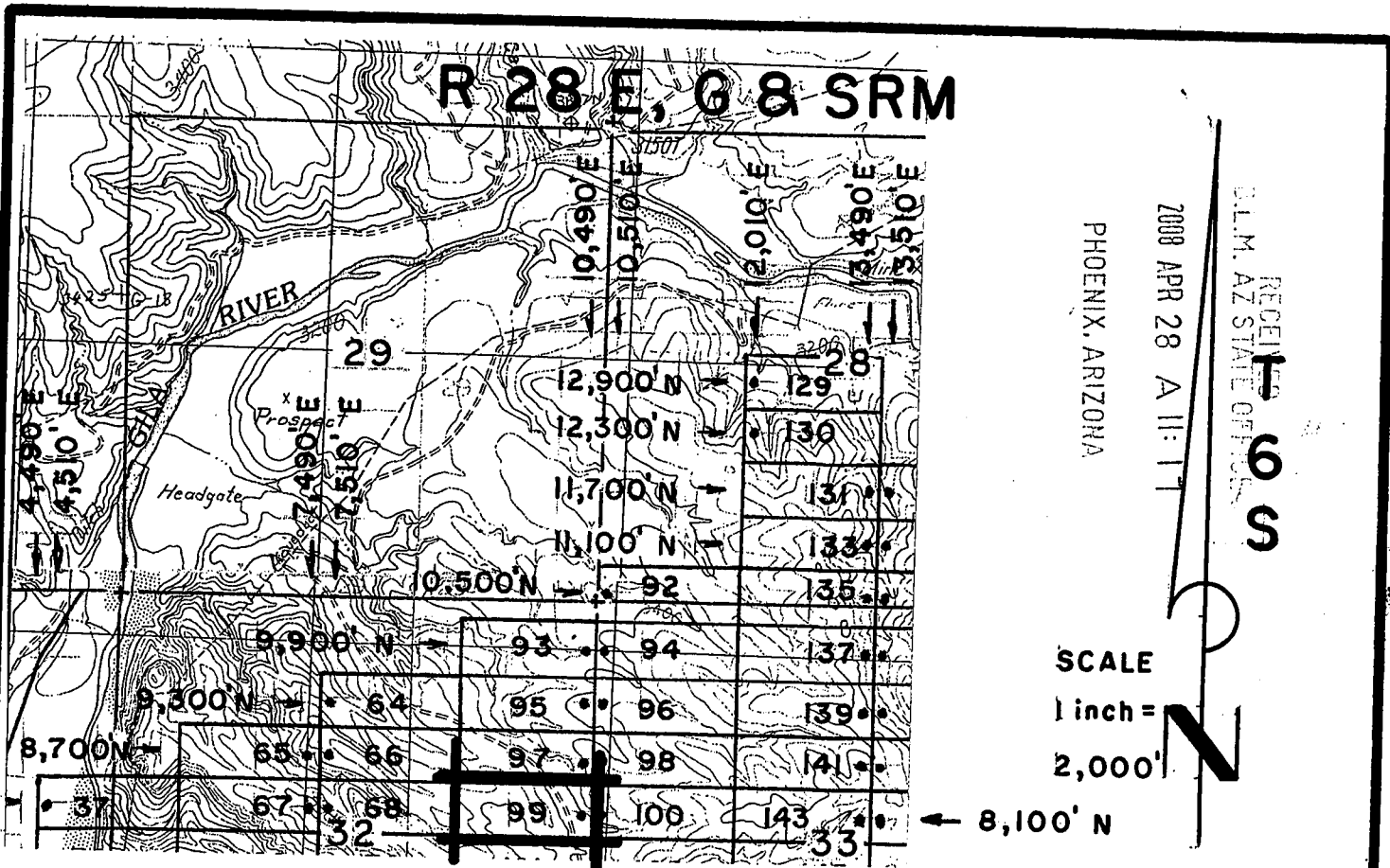
Located, dated, and posted on the ground this 9<sup>TH</sup> day of FEBRUARY, 2008.

PHOENIX, ARIZONA  
RECEIVED  
B.L.M. AZ STATE OFFICE  
1997 APR 28 9:26

Millrock Alaska LLC (Owner)  
By [Signature]  
Minex Exploration (Agent)

PHOENIX, ARIZONA  
RECEIVED  
B.L.M. AZ STATE OFFICE  
2008 APR 28 11:17

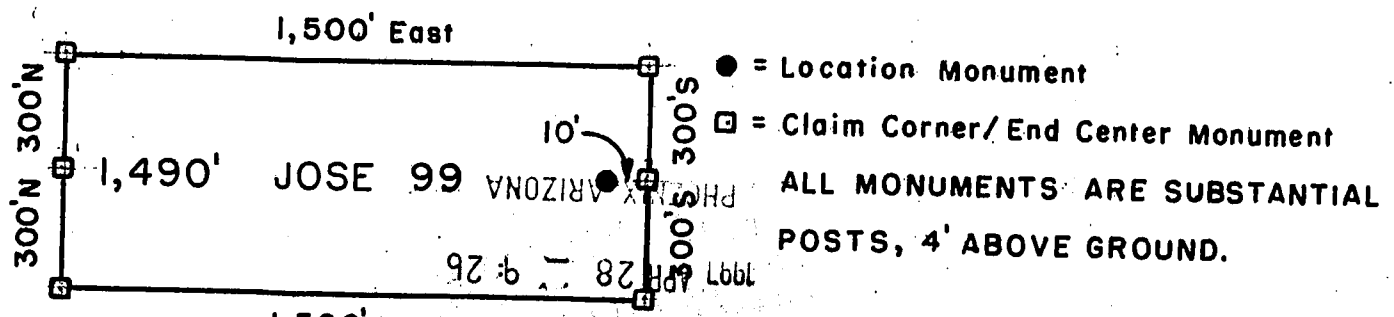
AMC 391673



JOSE 1-39, et al Lode Claims - Located February 4 - 16, 2008  
Graham County, AZ

All JOSE Location Monuments are tied to the SE Corner of Section 1, T 7 S - R 27 E, G & SRM, Graham County, AZ.

All JOSE Lode Claims are 600' x 1,500' except JOSE 48, 49, 81 and 82, which are 300' x 1,500'.



Millrock Alaska LLC  
111 West 16 th Avenue  
Bristol Bay Building, 3rd Floor  
Anchorage, AK 99501

Attached To And  
Made A Part Of  
JOSE 99 Location Notice  
Page 2 Of 2

APR 3 9 16 13



2008-03060  
Page 1 of 2  
Requested By: XPLORE, LLC  
Wendy John, Graham County Recorder  
04-25-2008 09:14 AM Recording Fee \$13.00

**ARIZONA NOTICE OF LOCATION  
(Lode Claim)**

NOTICE IS HEREBY GIVEN THAT MILLROCK ALASKA LLC, whose mailing address is 111 West 16<sup>th</sup> Avenue, Bristol Bay Building, 3<sup>rd</sup> Floor, Anchorage, AK 99501, by its undersigned agent, makes this location of the JOSE 100 lode mining claim, in the Unknown Mining District, Graham County, Arizona.

The general course of the claim is from East to West, and said claim is located within \_\_\_\_\_, \_\_\_\_\_, NW quarter(s) of Section(s) 33, Township 6S, Range 28E, GSRB&M, Graham County, Arizona.

This claim is 1500 feet in length and 600 feet in width.

This Notice of Location is posted on the center line of the claim.

The claim runs from the location monument on which this notice is posted 1,490 feet in a E'ly direction to the East end line and 10 feet in a W'ly direction to the West end line. The claim boundaries are marked by six monuments, one at each corner and one at the center of each end line. The location monument on which this notice is posted is situated within Section 33, Township 6S, Range 28E, GSRB&M, Graham County, Arizona, and is approximately 8,100 feet North and 10,510 feet East from the SE corner of Section 1, Township 7S, Range 27E, GSRB&M, Graham County, Arizona.

The undersigned claims the ground as depicted on the map which is attached to a copy of this Notice of Location filed in the office of the County Recorder, Graham County, Safford, Arizona.

The claim has been monumented in accordance with State and Federal law. Corner and location monuments are substantial posts projecting at least four feet above the ground.

Located, dated, and posted on the ground this 9TH day of FEBRUARY, 2008.

PHOENIX, ARIZONA

1997 APR 28 9:26

RECEIVED  
B.L.M. AZ STATE OFFICE

Millrock Alaska LLC (Owner)

By [Signature]  
Minex Exploration

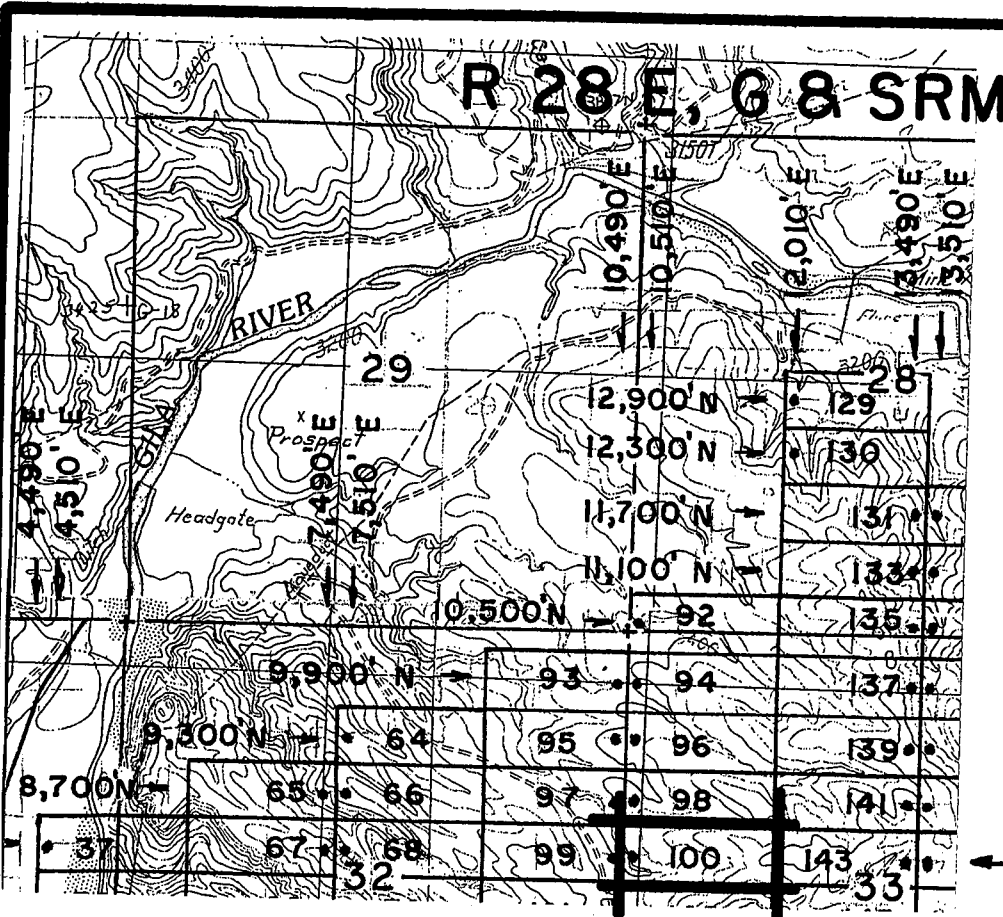
PHOENIX, ARIZONA

2008 APR 28 A 11:17

RECEIVED  
B.L.M. AZ STATE OFFICE

(Agent)

AMP 391674



PHOENIX, ARIZONA

2008 APR 28 A 11:17

RECEIVED  
BLM, AZ STATE OFFICE  
495

SCALE

1 inch = 2,000'

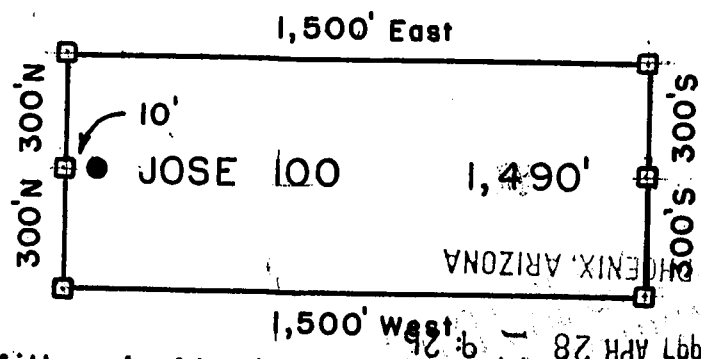
← 8,100' N

**JOSE 1-39, et al Lode Claims - Located February 4 - 16, 2008**

Graham County, AZ

All JOSE Location Monuments are tied to the SE Corner of Section 1, T 7 S - R 27 E, G & SRM, Graham County, AZ.

All JOSE Lode Claims are 600' X 1,500' except JOSE 48, 49, 81 and 82, which are 300' X 1,500'.



- = Location Monument
  - = Claim Corner/End Center Monument
- ALL MONUMENTS ARE SUBSTANTIAL POSTS, 4' ABOVE GROUND.

Millrock Alaska LLC  
111 West 16 th Avenue  
Bristol Bay Building, 3rd Floor  
Anchorage, AK 99501

Attached To And  
Made A Part Of  
JOSE 100 Location Notice  
Page 2 Of 2

APR 28 2008 11:17 AM



2008-03061  
Page 1 of 2  
Requested By: XFDLRE, LLC  
Wendy John, Graham County Recorder  
04-25-2008 09:14 AM Recording Fee \$13.00

**ARIZONA NOTICE OF LOCATION  
(Lode Claim)**

NOTICE IS HEREBY GIVEN THAT MILLROCK ALASKA LLC, whose mailing address is 111 West 16<sup>th</sup> Avenue, Bristol Bay Building, 3<sup>rd</sup> Floor, Anchorage, AK 99501, by its undersigned agent, makes this location of the JOSE 101 lode mining claim, in the Unknown Mining District, Graham County, Arizona.

The general course of the claim is from East to West, and said claim is located within \_\_\_\_\_, \_\_\_\_\_, SE quarter(s) of Section(s) 32, Township 6S, Range 28E, GSRB&M, Graham County, Arizona.

This claim is 1500 feet in length and 600 feet in width.

This Notice of Location is posted on the center line of the claim.

The claim runs from the location monument on which this notice is posted 10 feet in a E'ly direction to the East end line and 1,490 feet in a W'ly direction to the West end line. The claim boundaries are marked by six monuments, one at each corner and one at the center of each end line. The location monument on which this notice is posted is situated within Section 32, Township 6S, Range 28E, GSRB&M, Graham County, Arizona, and is approximately 7,500 feet North and 10,490 feet East from the SE corner of Section 1, Township 7S, Range 27E, GSRB&M, Graham County, Arizona.

The undersigned claims the ground as depicted on the map which is attached to a copy of this Notice of Location filed in the office of the County Recorder, Graham County, Safford, Arizona.

The claim has been monumented in accordance with State and Federal law. Corner and location monuments are substantial posts projecting at least four feet above the ground.

Located, dated, and posted on the ground this 9<sup>TH</sup> day of FEBRUARY, 2008.

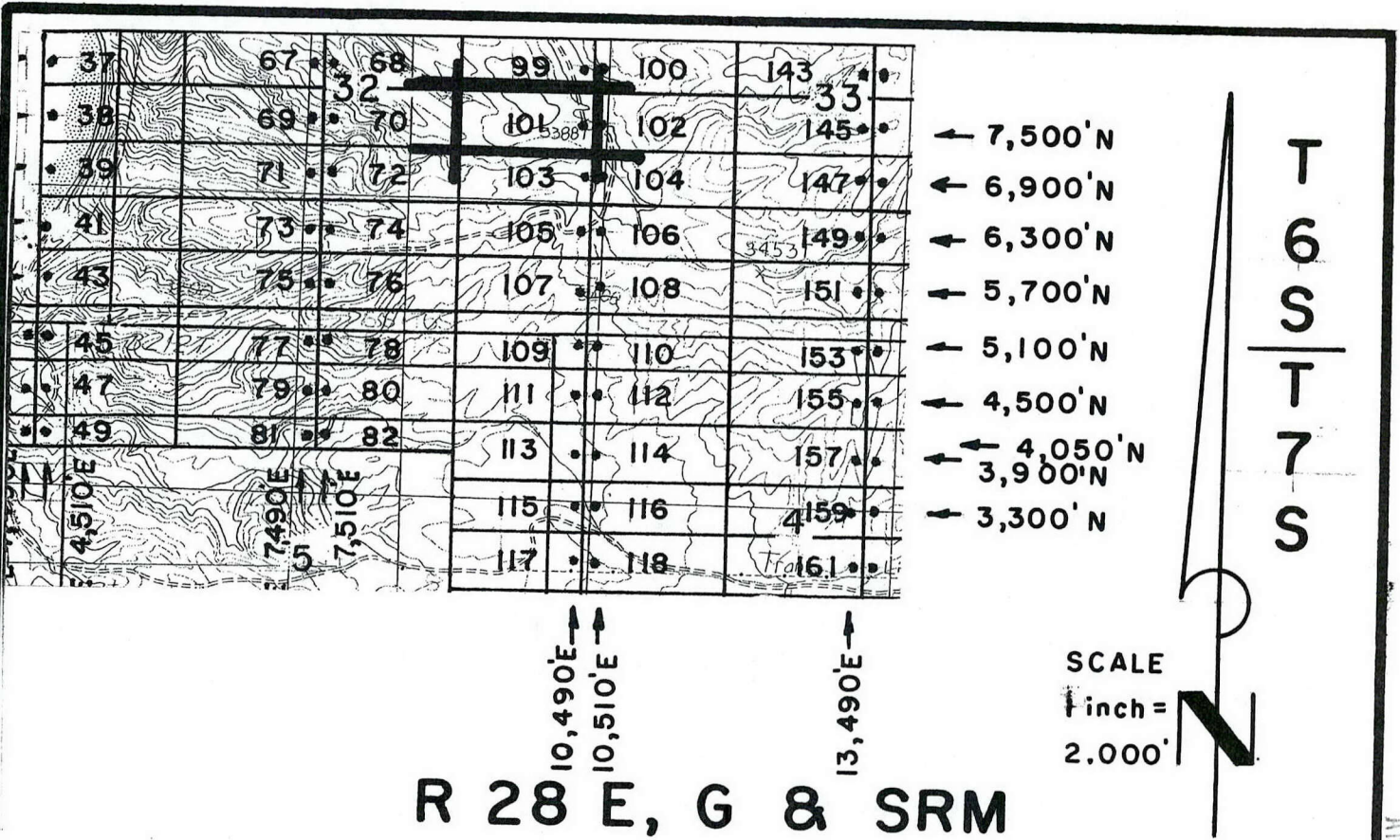
~~RECEIVED  
B.L.M. AZ STATE OFFICE  
1997 APR 28 9:26  
PHOENIX, ARIZONA~~

Millrock Alaska LLC (Owner)

By [Signature] (Agent)  
Minex Exploration

RECEIVED  
B.L.M. AZ STATE OFFICE  
2008 APR 28 11:18  
PHOENIX, ARIZONA

AMC 391675

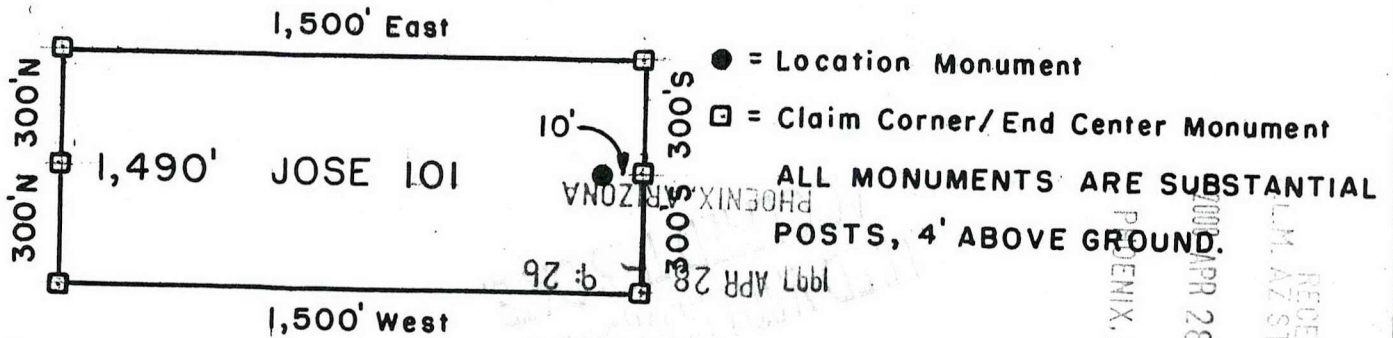


# R 28 E, G & SRM

JOSE 1-39, et al Lode Claims - Located February 4 - 16, 2008  
Graham County, AZ

All JOSE Location Monuments are tied to the SE Corner of Section 1, T 7 S - R 27 E, G & SRM, Graham County, AZ.

All JOSE Lode Claims are 600' x 1,500' except JOSE 48, 49, 81 and 82, which are 300' x 1,500'.



Millrock Alaska LLC  
111 West 16th Avenue  
Bristol Bay Building, 3rd Floor  
Anchorage, AK 99501

Attached To And  
Made A Part Of  
JOSE 101 Location Notice  
Page 2 Of 2

RECEIVED  
B.L.M. AZ STATE OFFICE  
APR 28 11:18 AM '08

RECEIVED  
L.M. AZ STATE OFFICE  
APR 28 11:18 AM '08

ANU 391675



2008-03062  
 Page 1 of 2  
 Requested By: XPLORE, LLC  
 Wendy John, Graham County Recorder  
 04-25-2008 09:14 AM Recording Fee \$13.00

**ARIZONA NOTICE OF LOCATION  
 (Lode Claim)**

NOTICE IS HEREBY GIVEN THAT MILLROCK ALASKA LLC, whose mailing address is 111 West 16<sup>th</sup> Avenue, Bristol Bay Building, 3<sup>rd</sup> Floor, Anchorage, AK 99501, by its undersigned agent, makes this location of the JOSE 102 lode mining claim, in the Unknown Mining District, Graham County, Arizona.

The general course of the claim is from East to West, and said claim is located within \_\_\_\_\_, \_\_\_\_\_, SW quarter(s) of Section(s) 33, Township 6S, Range 28E, GSRB&M, Graham County, Arizona.

This claim is 1500 feet in length and 600 feet in width.

This Notice of Location is posted on the center line of the claim.

The claim runs from the location monument on which this notice is posted 1,490 feet in a E'ly direction to the East end line and 10 feet in a W'ly direction to the West end line. The claim boundaries are marked by six monuments, one at each corner and one at the center of each end line. The location monument on which this notice is posted is situated within Section 33, Township 6S, Range 28E, GSRB&M, Graham County, Arizona, and is approximately 7,500 feet North and 10,510 feet East from the SE corner of Section 1, Township 7S, Range 27E, GSRB&M, Graham County, Arizona.

The undersigned claims the ground as depicted on the map which is attached to a copy of this Notice of Location filed in the office of the County Recorder, Graham County, Safford, Arizona.

The claim has been monumented in accordance with State and Federal law. Corner and location monuments are substantial posts projecting at least four feet above the ground.

Located, dated, and posted on the ground this 9TH day of FEBRUARY, 2008.

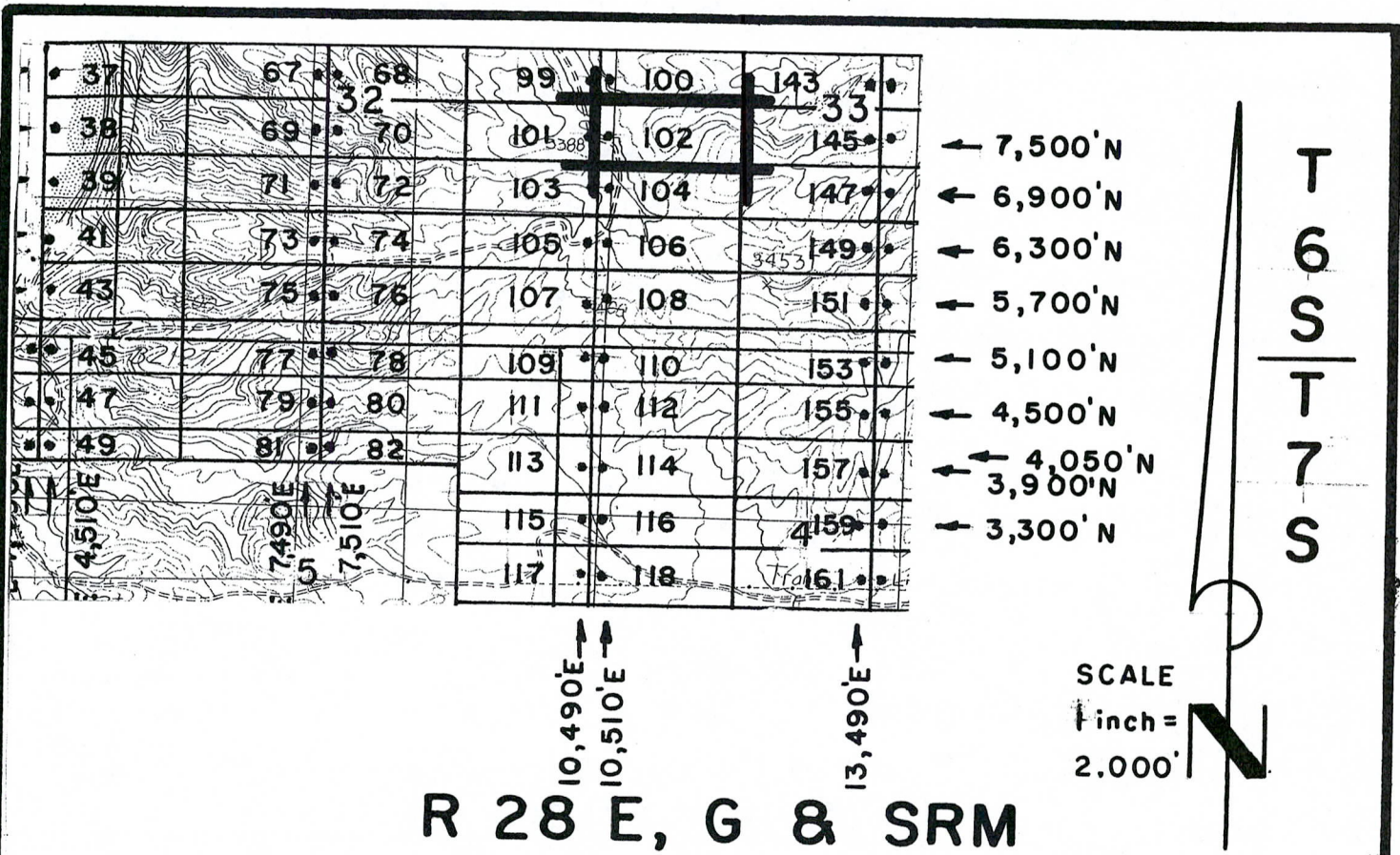
RECEIVED  
 B.L.M. AZ STATE OFFICE  
 APR 28 9:27 AM '08

Millrock Alaska LLC (Owner)

By [Signature] (Agent)  
 Minex Exploration

RECEIVED  
 B.L.M. AZ STATE OFFICE  
 APR 28 11:19 AM '08  
 PHOENIX, ARIZONA

AMC 391676

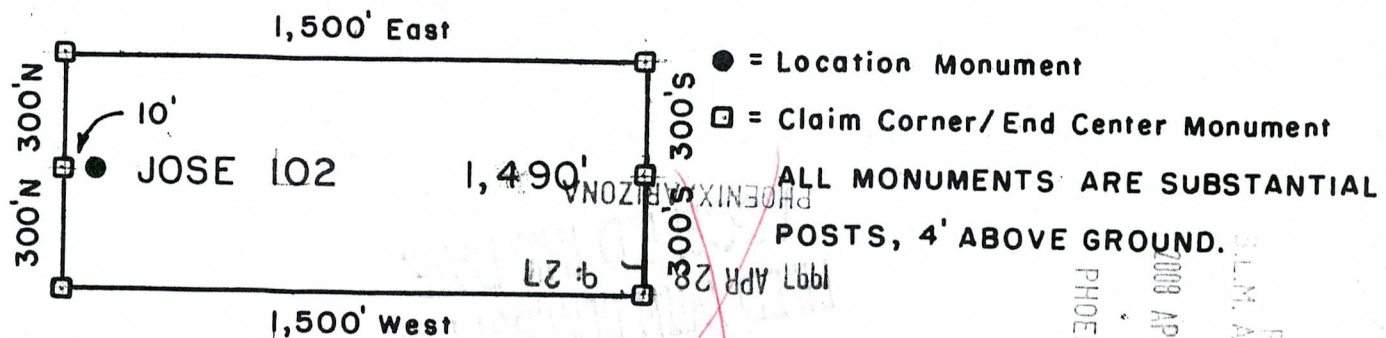


# R 28 E, G & SRM

JOSE 1-39, et al Lode Claims - Located February 4 - 16, 2008  
Graham County, AZ

All JOSE Location Monuments are tied to the SE Corner of Section 1, T 7 S - R 27 E, G & SRM, Graham County, AZ.

All JOSE Lode Claims are 600' X 1,500' except JOSE 48, 49, 81 and 82, which are 300' X 1,500'.



● = Location Monument  
 □ = Claim Corner/End Center Monument  
**ALL MONUMENTS ARE SUBSTANTIAL POSTS, 4' ABOVE GROUND.**

Millrock Alaska LLC  
 111 West 16 th Avenue  
 Bristol Bay Building, 3rd Floor  
 Anchorage, AK 99501

Attached To And  
 Made A Part Of  
 JOSE 102 Location Notice  
 Page 2 Of 2

RECEIVED  
 B.L.M. AZ STATE OFFICE  
 PHOENIX, ARIZONA  
 1997 APR 28  
 RECEIVED  
 B.L.M. AZ STATE OFFICE  
 PHOENIX, ARIZONA  
 2008 APR 29 11:19  
 RECEIVED  
 B.L.M. AZ STATE OFFICE

ANC 391676





2008-03063  
 Page 1 of 2  
 Requested By: XPLORE, LLC  
 Wendy John, Graham County Recorder  
 04-25-2008 09:14 AM Recording Fee \$13.00

**ARIZONA NOTICE OF LOCATION  
 (Lode Claim)**

NOTICE IS HEREBY GIVEN THAT MILLROCK ALASKA LLC, whose mailing address is 111 West 16<sup>th</sup> Avenue, Bristol Bay Building, 3<sup>rd</sup> Floor, Anchorage, AK 99501, by its undersigned agent, makes this location of the JOSE 103 lode mining claim, in the Unknown Mining District, Graham County, Arizona.

The general course of the claim is from East to West, and said claim is located within \_\_\_\_\_, \_\_\_\_\_, SE quarter(s) of Section(s) 32, Township 6S, Range 28E, GSRB&M, Graham County, Arizona.

This claim is 1500 feet in length and 600 feet in width.

This Notice of Location is posted on the center line of the claim.

The claim runs from the location monument on which this notice is posted 10 feet in a E'ly direction to the East end line and 1,490 feet in a W'ly direction to the West end line. The claim boundaries are marked by six monuments, one at each corner and one at the center of each end line. The location monument on which this notice is posted is situated within Section 32, Township 6S, Range 28E, GSRB&M, Graham County, Arizona, and is approximately 6,900 feet North and 10,490 feet East from the SE corner of Section 1, Township 7S, Range 27E, GSRB&M, Graham County, Arizona.

The undersigned claims the ground as depicted on the map which is attached to a copy of this Notice of Location filed in the office of the County Recorder, Graham County, Safford, Arizona.

The claim has been monumented in accordance with State and Federal law. Corner and location monuments are substantial posts projecting at least four feet above the ground.

Located, dated, and posted on the ground this 9<sup>TH</sup> day of FEBRUARY, 2008.

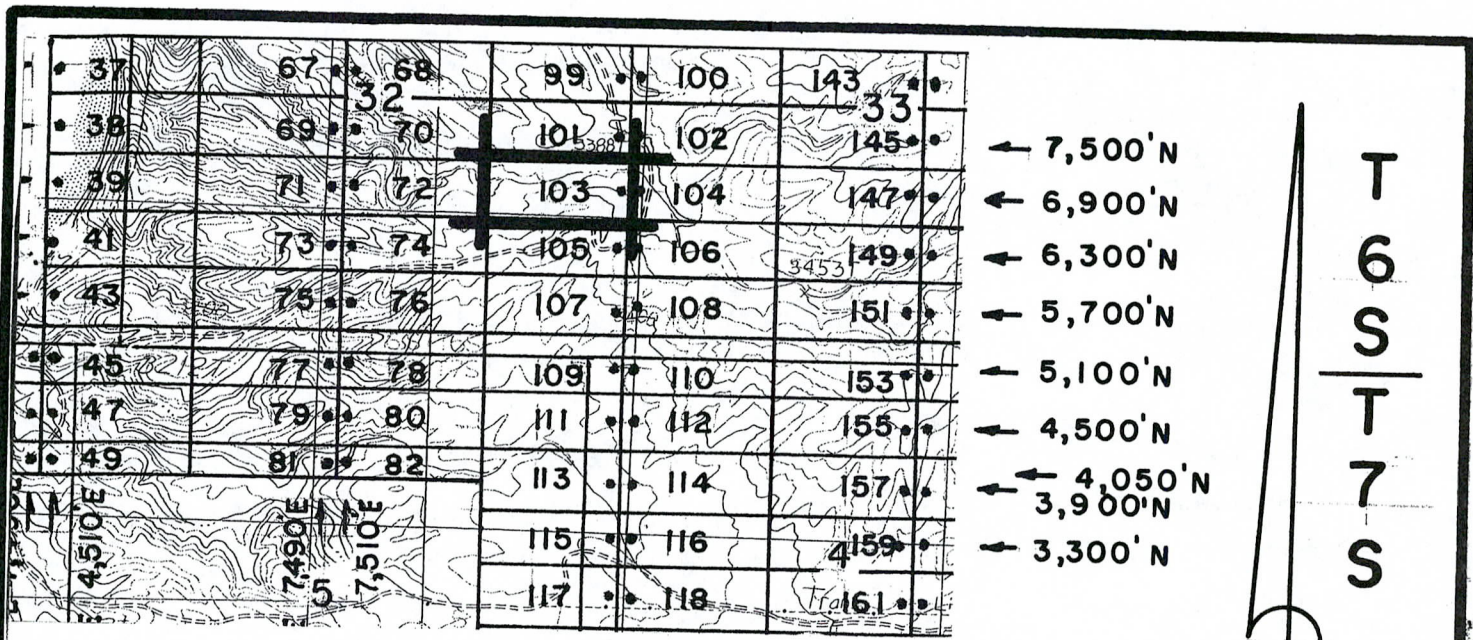
~~PHOENIX, ARIZONA  
 1997 APR 28 11:09:28  
 RECEIVED  
 B.L.M. AZ STATE OFFICE~~

Millrock Alaska LLC (Owner)

By [Signature] (Agent)  
 Minex Exploration

PHOENIX, ARIZONA  
 2008 APR 28 11:19  
 RECEIVED  
 B.L.M. AZ STATE OFFICE

AMC 391677



10,490'E  
10,510'E  
13,490'E

SCALE  
1 inch =  
2,000'

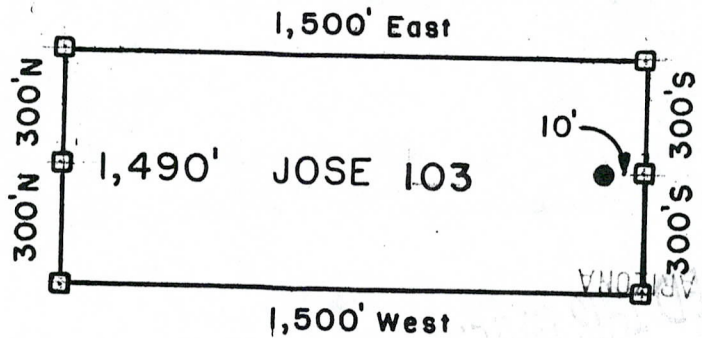
T  
6  
S  
T  
7  
S

# R 28 E, G & SRM

JOSE 1-39, et al Lode Claims - Located February 4 - 16, 2008  
Graham County, AZ

All JOSE Location Monuments are tied to the SE Corner of  
Section 1, T 7 S - R 27 E, G & SRM, Graham County, AZ.

All JOSE Lode Claims are 600' x 1,500' except JOSE 48, 49, 81  
and 82, which are 300' x 1,500'.



- = Location Monument
  - = Claim Corner/End Center Monument
- ALL MONUMENTS ARE SUBSTANTIAL  
POSTS, 4' ABOVE GROUND.

Millrock Alaska LLC  
111 West 16 th Avenue  
Bristol Bay Building, 3rd Floor  
Anchorage, AK 99501

Attached To And  
Made A Part Of  
JOSE 103 Location Notice  
Page 2 Of 2

AMC 391677

RECEIVED  
PHOENIX, ARIZONA  
APR 28 11:11 AM '08  
RECEIVED  
PHOENIX, ARIZONA  
APR 28 9:28 AM '08  
RECEIVED  
PHOENIX, ARIZONA  
APR 28 11:11 AM '08



2008-03064  
 Page 1 of 2  
 Requested By: XPLORE, LLC  
 Wendy John, Graham County Recorder  
 04-25-2008 09:14 AM Recording Fee \$13.00

**ARIZONA NOTICE OF LOCATION  
 (Lode Claim)**

NOTICE IS HEREBY GIVEN THAT MILLROCK ALASKA LLC, whose mailing address is 111 West 16<sup>th</sup> Avenue, Bristol Bay Building, 3<sup>rd</sup> Floor, Anchorage, AK 99501, by its undersigned agent, makes this location of the JOSE 104 lode mining claim, in the Unknown Mining District, Graham County, Arizona.

The general course of the claim is from East to West, and said claim is located within \_\_\_\_\_, \_\_\_\_\_, SW, quarter(s) of Section(s) 33, Township 6S, Range 28E, GSRB&M, Graham County, Arizona.

This claim is 1500 feet in length and 600 feet in width.

This Notice of Location is posted on the center line of the claim.

The claim runs from the location monument on which this notice is posted 1,490 feet in a E'ly direction to the East end line and 10 feet in a W'ly direction to the West end line. The claim boundaries are marked by six monuments, one at each corner and one at the center of each end line. The location monument on which this notice is posted is situated within Section 33, Township 6S, Range 28E, GSRB&M, Graham County, Arizona, and is approximately 6,900 feet North and 10,510 feet East from the SE corner of Section 1, Township 7S, Range 27E, GSRB&M, Graham County, Arizona.

The undersigned claims the ground as depicted on the map which is attached to a copy of this Notice of Location filed in the office of the County Recorder, Graham County, Safford, Arizona.

The claim has been monumented in accordance with State and Federal law. Corner and location monuments are substantial posts projecting at least four feet above the ground.

Located, dated, and posted on the ground this 9TH day of FEBRUARY, 2008.

~~PHOENIX, ARIZONA  
 1997 APR 28 9:28  
 RECEIVED  
 B.L.M. AZ STATE OFFICE~~

Millrock Alaska LLC (Owner)

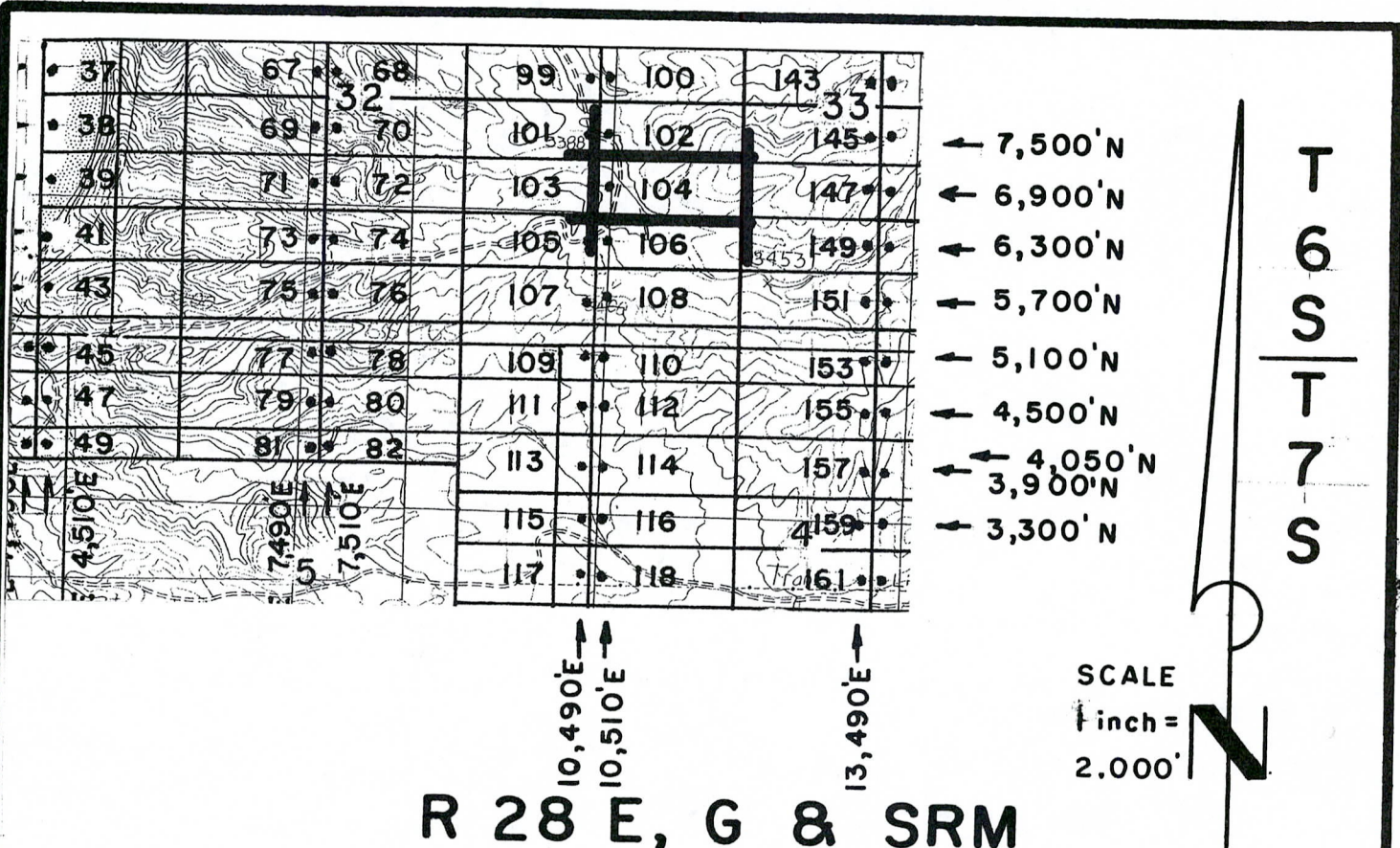
By [Signature]  
 Minex Exploration

PHOENIX, ARIZONA

2008 APR 28 A 11:19

RECEIVED  
 B.L.M. AZ STATE OFFICE

AMP 391678

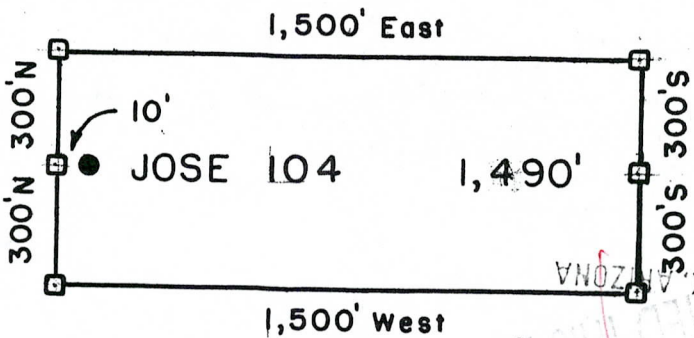


JOSE 1-39, et al Lode Claims - Located February 4 - 16, 2008

Graham County, AZ

All JOSE Location Monuments are tied to the SE Corner of Section 1, T 7 S - R 27 E, G & SRM, Graham County, AZ.

All JOSE Lode Claims are 600' X 1,500' except JOSE 48, 49, 81 and 82, which are 300' X 1,500'.



- = Location Monument
  - = Claim Corner/End Center Monument
- ALL MONUMENTS ARE SUBSTANTIAL POSTS, 4' ABOVE GROUND.**

Millrock Alaska LLC  
 111 West 16 th Avenue  
 Bristol Bay Building, 3rd Floor  
 Anchorage, AK 99501

Attached To And  
 Made A Part Of  
 JOSE 104 Location Notice  
 Page 2 Of 2

AMC 391678

RECEIVED  
 BLM, AZ STATE OFFICE  
 PHOENIX, ARIZONA  
 APR 28 9 28 AM '08



2008-03065  
Page 1 of 2  
Requested By: XPLORE, LLC  
Wendy John, Graham County Recorder  
04-25-2008 09:14 AM Recording Fee \$13.00

**ARIZONA NOTICE OF LOCATION  
(Lode Claim)**

NOTICE IS HEREBY GIVEN THAT MILLROCK ALASKA LLC, whose mailing address is 111 West 16<sup>th</sup> Avenue, Bristol Bay Building, 3<sup>rd</sup> Floor, Anchorage, AK 99501, by its undersigned agent, makes this location of the JOSE 105 lode mining claim, in the Unknown Mining District, Graham County, Arizona.

The general course of the claim is from East to West, and said claim is located within \_\_\_\_\_, \_\_\_\_\_, SE quarter(s) of Section(s) 32, Township 6S, Range 28E, GSRB&M, Graham County, Arizona.

This claim is 1500 feet in length and 600 feet in width.

This Notice of Location is posted on the center line of the claim.

The claim runs from the location monument on which this notice is posted 10 feet in a E'ly direction to the East end line and 1,490 feet in a W'ly direction to the West end line. The claim boundaries are marked by six monuments, one at each corner and one at the center of each end line. The location monument on which this notice is posted is situated within Section 32, Township 6S, Range 28E, GSRB&M, Graham County, Arizona, and is approximately 6,300 feet North and 10,490 feet East from the SE corner of Section 1, Township 7S, Range 27E, GSRB&M, Graham County, Arizona.

The undersigned claims the ground as depicted on the map which is attached to a copy of this Notice of Location filed in the office of the County Recorder, Graham County, Safford, Arizona.

The claim has been monumented in accordance with State and Federal law. Corner and location monuments are substantial posts projecting at least four feet above the ground.

Located, dated, and posted on the ground this 9<sup>TH</sup> day of FEBRUARY, 2008.

Millrock Alaska LLC (Owner)

By [Signature]  
Minex Exploration

(Agent)

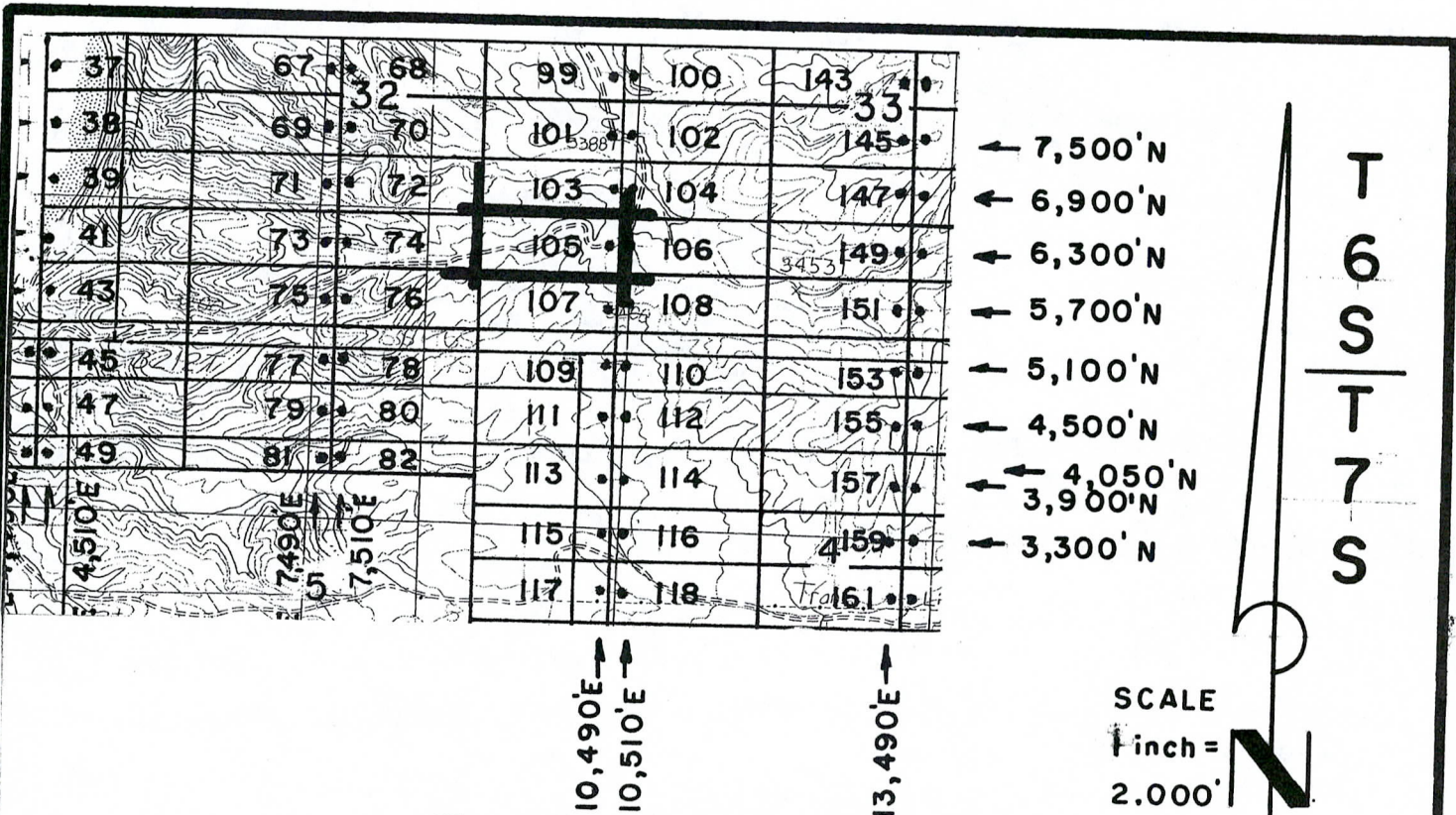
PHOENIX, ARIZONA

2008 APR 28 A 11:20

RECEIVED  
BLM, AZ STATE OFFICE

AMC 391679

~~RECEIVED  
BLM, AZ STATE OFFICE  
1997 APR 28 9:28  
PHOENIX, ARIZONA~~

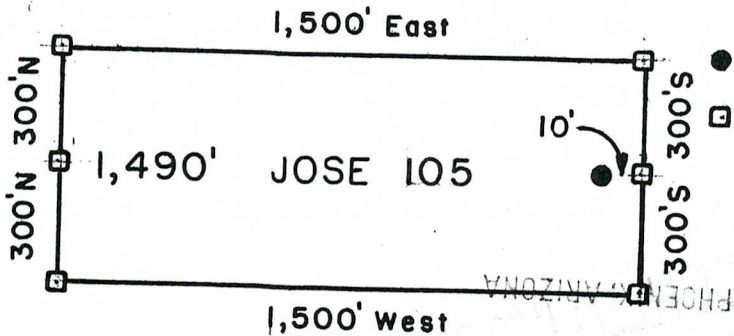


# R 28 E, G & SRM

JOSE 1-39, et al Lode Claims - Located February 4 - 16, 2008  
Graham County, AZ

All JOSE Location Monuments are tied to the SE Corner of Section 1, T 7 S - R 27 E, G & SRM, Graham County, AZ.

All JOSE Lode Claims are 600' x 1,500' except JOSE 48, 49, 81 and 82, which are 300' x 1,500'.



- = Location Monument
  - = Claim Corner/End Center Monument
- ALL MONUMENTS ARE SUBSTANTIAL POSTS, 4' ABOVE GROUND.

Millrock Alaska LLC  
111 West 16th Avenue  
Bristol Bay Building, 3rd Floor  
Anchorage, AK 99501

Attached To And  
Made A Part Of  
JOSE 105 Location Notice  
Page 2 Of 2

AMG 391679

RECEIVED  
B.L.M. AZ STATE OFFICE  
PHOENIX, ARIZONA  
APR 28 11:20 AM 2008



2008-03066  
Page 1 of 2  
Requested By: XPLORE, LLC  
Wendy John, Graham County Recorder  
04-25-2008 09:14 AM Recording Fee \$13.00

**ARIZONA NOTICE OF LOCATION  
(Lode Claim)**

NOTICE IS HEREBY GIVEN THAT MILLROCK ALASKA LLC, whose mailing address is 111 West 16<sup>th</sup> Avenue, Bristol Bay Building, 3<sup>rd</sup> Floor, Anchorage, AK 99501, by its undersigned agent, makes this location of the JOSE 106 lode mining claim, in the Unknown Mining District, Graham County, Arizona.

The general course of the claim is from East to West, and said claim is located within \_\_\_\_\_, \_\_\_\_\_, SW, quarter(s) of Section(s) 33, Township 6S, Range 28E, GSRB&M, Graham County, Arizona.

This claim is 1500 feet in length and 600 feet in width.

This Notice of Location is posted on the center line of the claim.

The claim runs from the location monument on which this notice is posted 1490 feet in a E'ly direction to the East end line and 10 feet in a W'ly direction to the West end line. The claim boundaries are marked by six monuments, one at each corner and one at the center of each end line. The location monument on which this notice is posted is situated within Section 33, Township 6S, Range 28E, GSRB&M, Graham County, Arizona, and is approximately 6,300 feet North and 10,510 feet East from the SE corner of Section 1, Township 7S, Range 27E, GSRB&M, Graham County, Arizona.

The undersigned claims the ground as depicted on the map which is attached to a copy of this Notice of Location filed in the office of the County Recorder, Graham County, Safford, Arizona.

The claim has been monumented in accordance with State and Federal law. Corner and location monuments are substantial posts projecting at least four feet above the ground.

Located, dated, and posted on the ground this 9TH day of FEBRUARY, 2008.

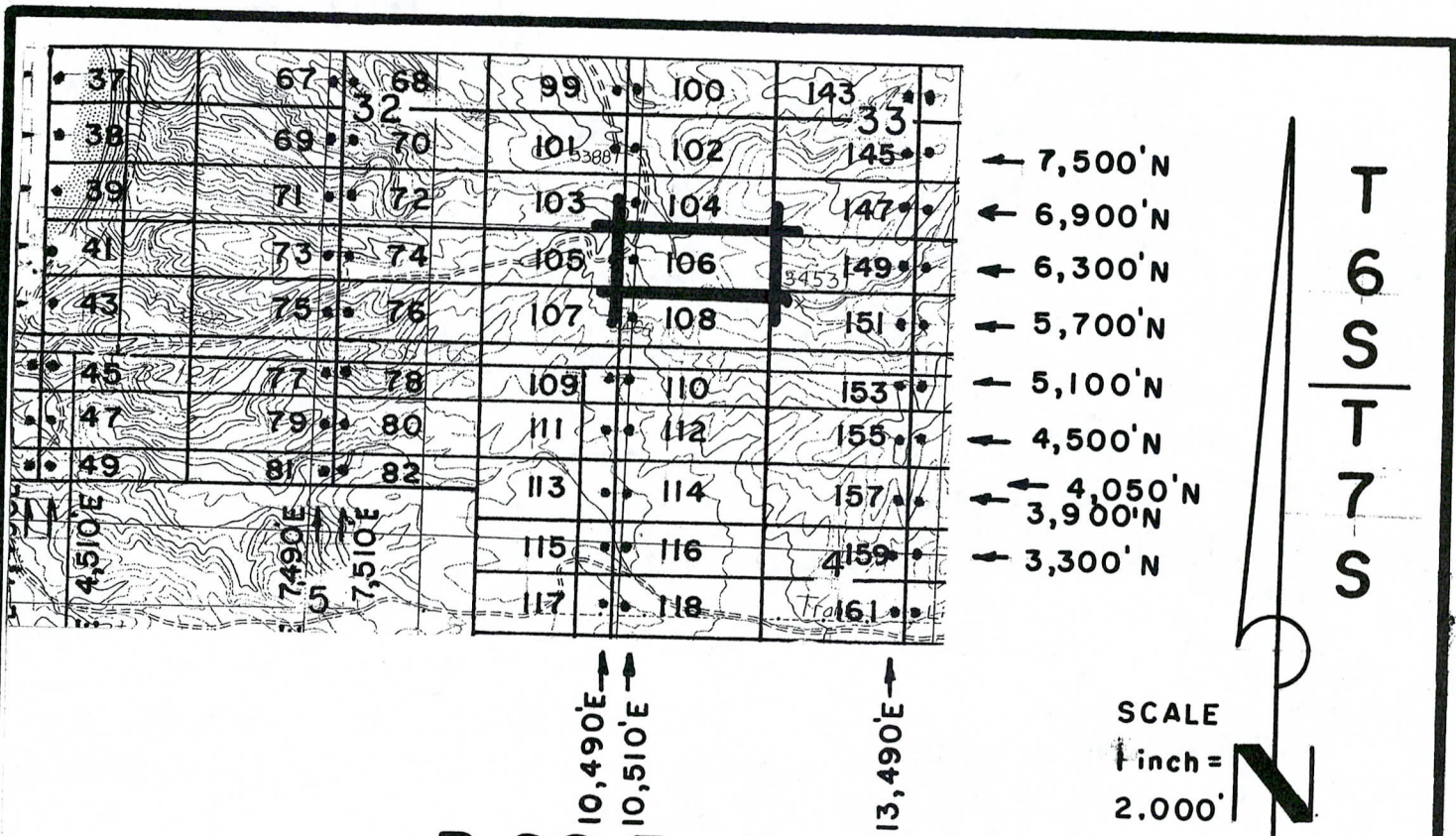
Millrock Alaska LLC (Owner)

By [Signature] (Agent)  
Minex Exploration

PHOENIX, ARIZONA  
1997 APR 28 9 28  
RECEIVED  
B.L.M. AZ STATE OFFICE

RECEIVED  
B.L.M. AZ STATE OFFICE  
2008 APR 28 A 11:20  
PHOENIX, ARIZONA

AMC 391680

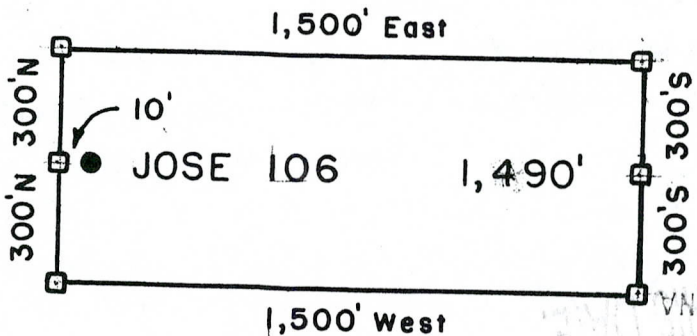


# R 28 E, G & SRM

JOSE 1-39, et al Lode Claims - Located February 4 - 16, 2008  
Graham County, AZ

All JOSE Location Monuments are tied to the SE Corner of Section 1, T 7 S - R 27 E, G & SRM, Graham County, AZ.

All JOSE Lode Claims are 600' X 1,500' except JOSE 48, 49, 81 and 82, which are 300' X 1,500'.



- = Location Monument
  - = Claim Corner/End Center Monument
- ALL MONUMENTS ARE SUBSTANTIAL POSTS, 4' ABOVE GROUND.

Millrock Alaska LLC  
111 West 16 th Avenue  
Bristol Bay Building, 3rd Floor  
Anchorage, AK 99501

Attached To And Made A Part Of  
JOSE 106 Location Notice  
Page 2 Of 2

RECEIVED  
B.L.M. AZ STATE OFFICE  
2008 APR 28 A 11:20  
PHOENIX, ARIZONA

AND 391680





2008 3067

Page 1 of 2  
Requested By: XPLORE, LLC  
Wendy John, Graham County Recorder  
04-25-2008 09:14 AM Recording Fee \$13.00



RECEIVED  
D.L.M. AZ STATE OFFICE  
2008 APR 28 A 11:2  
PHOENIX, ARIZONA

**ARIZONA NOTICE OF LOCATION  
(Lode Claim)**

NOTICE IS HEREBY GIVEN THAT MILLROCK ALASKA LLC, whose mailing address is 111 West 16<sup>th</sup> Avenue, Bristol Bay Building, 3<sup>rd</sup> Floor, Anchorage, AK 99501, by its undersigned agent, makes this location of the JOSE 107 lode mining claim, in the Unknown Mining District, Graham County, Arizona.

The general course of the claim is from East to West, and said claim is located within \_\_\_\_\_, \_\_\_\_\_, SE quarter(s) of Section(s) 32, Township 6S, Range 28E, GSRB&M, Graham County, Arizona.

This claim is 1500 feet in length and 600 feet in width.

This Notice of Location is posted on the center line of the claim.

The claim runs from the location monument on which this notice is posted 10 feet in a E'ly direction to the East end line and 1,490 feet in a W'ly direction to the West end line. The claim boundaries are marked by six monuments, one at each corner and one at the center of each end line. The location monument on which this notice is posted is situated within Section 32, Township 6S, Range 28E, GSRB&M, Graham County, Arizona, and is approximately 5,700 feet North and 10,490 feet East from the SE corner of Section 1, Township 7S, Range 27E, GSRB&M, Graham County, Arizona.

The undersigned claims the ground as depicted on the map which is attached to a copy of this Notice of Location filed in the office of the County Recorder, Graham County, Safford, Arizona.

The claim has been monumented in accordance with State and Federal law. Corner and location monuments are substantial posts projecting at least four feet above the ground.

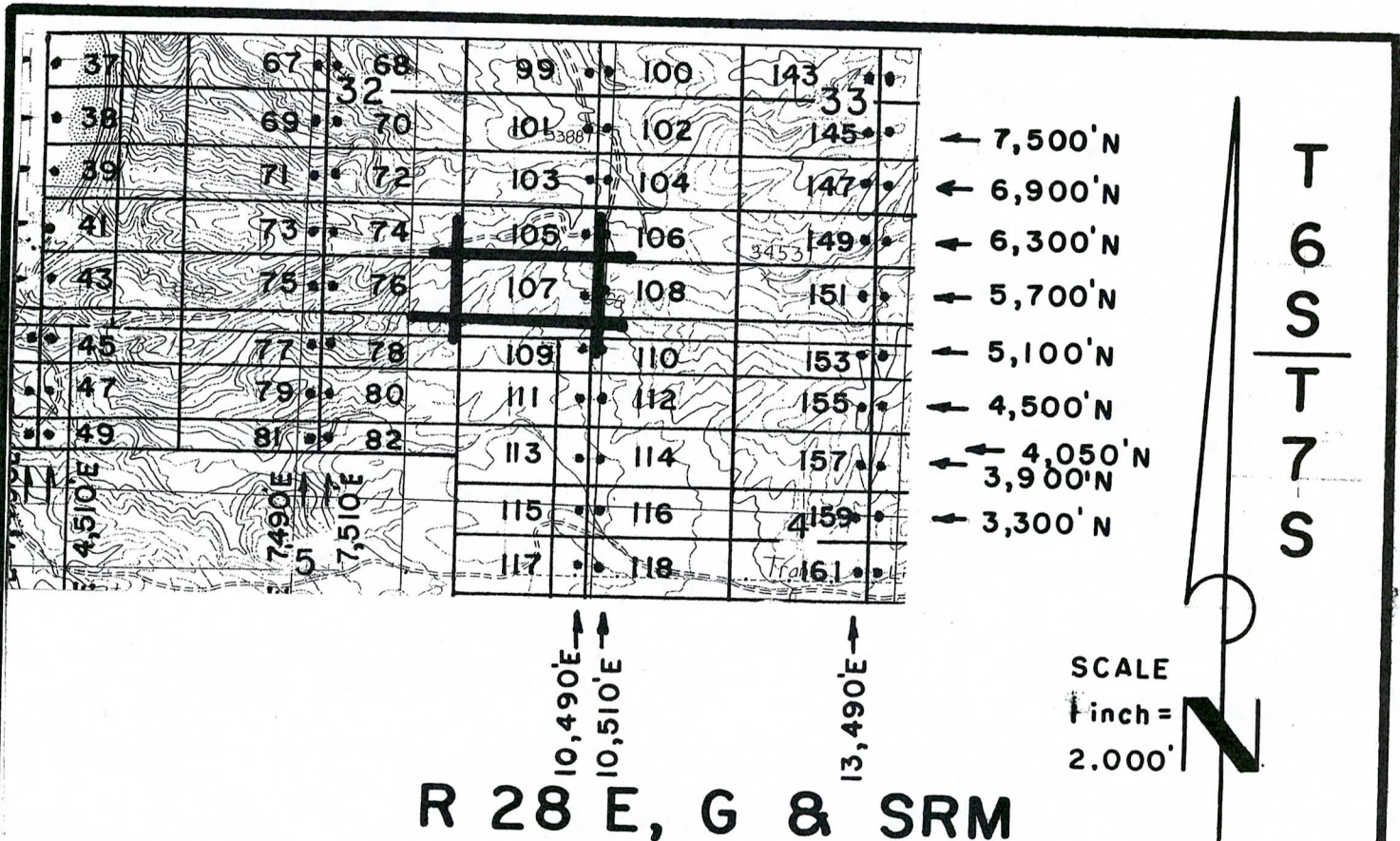
Located, dated, and posted on the ground this 9<sup>TH</sup> day of FEBRUARY, 2008.

~~RECEIVED  
B.L.M. AZ STATE OFFICE  
1997 APR 28 9:28  
PHOENIX, ARIZONA~~

Millrock Alaska LLC (Owner)

By [Signature] (Agent)  
Mirrex Exploration

AMC 391681

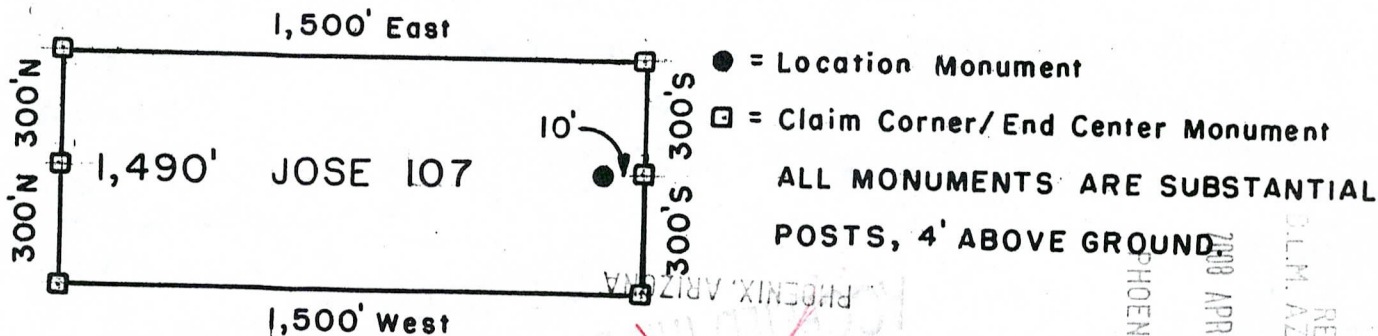


# R 28 E, G & SRM

JOSE 1-39, et al Lode Claims - Located February 4 - 16, 2008  
Graham County, AZ

All JOSE Location Monuments are tied to the SE Corner of Section 1, T 7 S - R 27 E, G & SRM, Graham County, AZ.

All JOSE Lode Claims are 600' X 1,500' except JOSE 48, 49, 81 and 82, which are 300' X 1,500'.



Millrock Alaska LLC  
111 West 16 th Avenue  
Bristol Bay Building, 3rd Floor  
Anchorage, AK 99501

Attached To And  
Made A Part Of  
JOSE 107 Location Notice  
Page 2 Of 2

RECEIVED  
BLM AZ STATE OFFICE  
APR 28 9:28 AM '08

RECEIVED  
BLM AZ STATE OFFICE  
APR 28 11:00 AM '08

AMC 391681



2008-03068  
 Page 1 of 2  
 Requested By: XPLORE, LLC  
 Wendy John, Graham County Recorder  
 04-25-2008 09:14 AM Recording Fee \$13.00

**ARIZONA NOTICE OF LOCATION  
 (Lode Claim)**

NOTICE IS HEREBY GIVEN THAT MILLROCK ALASKA LLC, whose mailing address is 111 West 16<sup>th</sup> Avenue, Bristol Bay Building, 3<sup>rd</sup> Floor, Anchorage, AK 99501, by its undersigned agent, makes this location of the JOSE 108 lode mining claim, in the Unknown Mining District, Graham County, Arizona.

The general course of the claim is from East to West, and said claim is located within \_\_\_\_\_, \_\_\_\_\_, SW quarter(s) of Section(s) 33, Township 6S, Range 28E, GSRB&M, Graham County, Arizona.

This claim is 1500 feet in length and 600 feet in width.

This Notice of Location is posted on the center line of the claim.

The claim runs from the location monument on which this notice is posted 1490 feet in a E'ly direction to the East end line and 10 feet in a W'ly direction to the West end line. The claim boundaries are marked by six monuments, one at each corner and one at the center of each end line. The location monument on which this notice is posted is situated within Section 33, Township 6S, Range 28E, GSRB&M, Graham County, Arizona, and is approximately 5,700 feet North and 10,510 feet East from the SE corner of Section 1, Township 7S, Range 27E, GSRB&M, Graham County, Arizona.

The undersigned claims the ground as depicted on the map which is attached to a copy of this Notice of Location filed in the office of the County Recorder, Graham County, Safford, Arizona.

The claim has been monumented in accordance with State and Federal law. Corner and location monuments are substantial posts projecting at least four feet above the ground.

Located, dated, and posted on the ground this 9<sup>TH</sup> day of FEBRUARY, 2008.

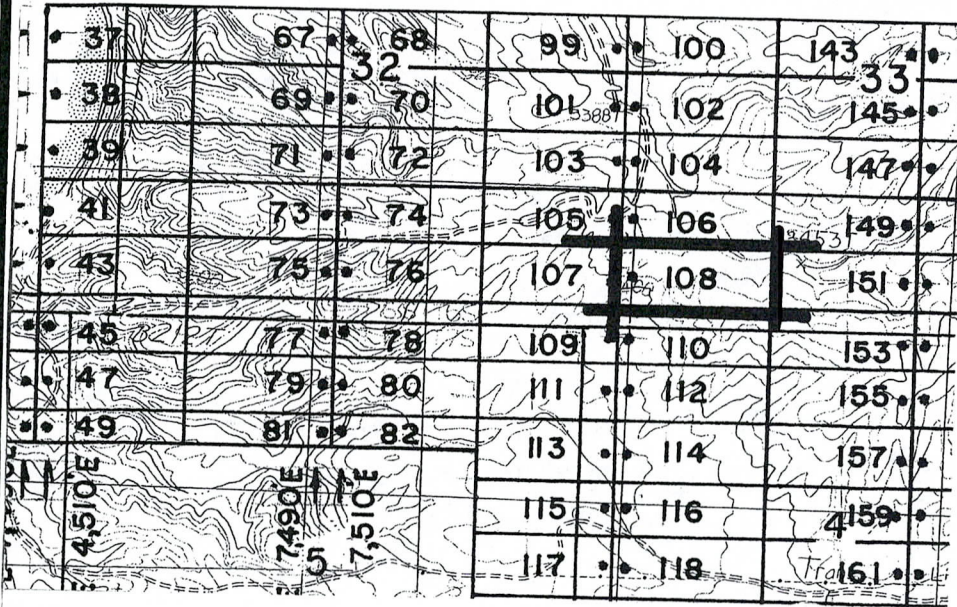
Millrock Alaska LLC (Owner)

By [Signature] (Agent)  
 Minex Exploration

PHOENIX, ARIZONA  
 1997 APR 28 P 9:28  
 RECEIVED  
 B.L.M. AZ STATE OFFICE

PHOENIX, ARIZONA  
 2008 APR 28 A 11:20  
 RECEIVED  
 B.L.M. AZ STATE OFFICE

AMC 391682



- ← 7,500' N
- ← 6,900' N
- ← 6,300' N
- ← 5,700' N
- ← 5,100' N
- ← 4,500' N
- ← 4,050' N
- ← 3,900' N
- ← 3,300' N

T  
6  
S  
T  
7  
S

- ↑ 10,490' E
- ↑ 10,510' E
- ↑ 13,490' E

SCALE  
1 inch =  
2,000'

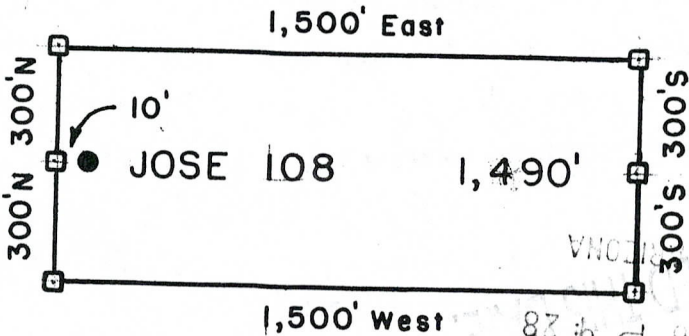


## R 28 E, G & SRM

JOSE 1-39, et al Lode Claims - Located February 4 - 16, 2008  
Graham County, AZ

All JOSE Location Monuments are tied to the SE Corner of Section 1, T 7 S - R 27 E, G & SRM, Graham County, AZ.

All JOSE Lode Claims are 600' X 1,500' except JOSE 48, 49, 81 and 82, which are 300' X 1,500'.



- = Location Monument
  - = Claim Corner/End Center Monument
- ALL MONUMENTS ARE SUBSTANTIAL POSTS, 4' ABOVE GROUND.

Millrock Alaska LLC  
111 West 16 th Avenue  
Bristol Bay Building, 3rd Floor  
Anchorage, AK 99501

Attached To And  
Made A Part Of  
JOSE 108 Location Notice  
Page 2 Of 2

ANL 391682

RECEIVED  
PHOENIX, ARIZONA  
MAR 28 11:20 AM  
AZ STATE OFFICE



2008-03069

Page 1 of 2

Requested By: XPLORE, LLC

Wendy John, Graham County Recorder

04-25-2008 09:14 AM Recording Fee \$13.00

RECEIVED  
B.L.M. AZ STATE OFFICE  
2008 APR 28 A 11:20  
PHOENIX, ARIZONA

**ARIZONA NOTICE OF LOCATION  
(Lode Claim)**

NOTICE IS HEREBY GIVEN THAT MILLROCK ALASKA LLC, whose mailing address is 111 West 16<sup>th</sup> Avenue, Bristol Bay Building, 3<sup>rd</sup> Floor, Anchorage, AK 99501, by its undersigned agent, makes this location of the JOSE 109 lode mining claim, in the Unknown Mining District, Graham County, Arizona.

The general course of the claim is from East to West, and said claim is located within SE, NE, NW quarter(s) of Section(s) 32, 5, 4, Township 7S, Range 28E, GSRB&M, Graham County, Arizona.

This claim is 1500 feet in length and 600 feet in width.

This Notice of Location is posted on the center line of the claim.

The claim runs from the location monument on which this notice is posted 10 feet in a E'ly direction to the East end line and 1,490 feet in a W'ly direction to the West end line. The claim boundaries are marked by six monuments, one at each corner and one at the center of each end line. The location monument on which this notice is posted is situated within Section 4, Township 7S, Range 28E, GSRB&M, Graham County, Arizona, and is approximately 5,100 feet North and 10,490 feet East from the SE corner of Section 1, Township 7S, Range 27E, GSRB&M, Graham County, Arizona.

The undersigned claims the ground as depicted on the map which is attached to a copy of this Notice of Location filed in the office of the County Recorder, Graham County, Safford, Arizona.

The claim has been monumented in accordance with State and Federal law. Corner and location monuments are substantial posts projecting at least four feet above the ground.

Located, dated, and posted on the ground this 9<sup>TH</sup> day of FEBRUARY, 2008.

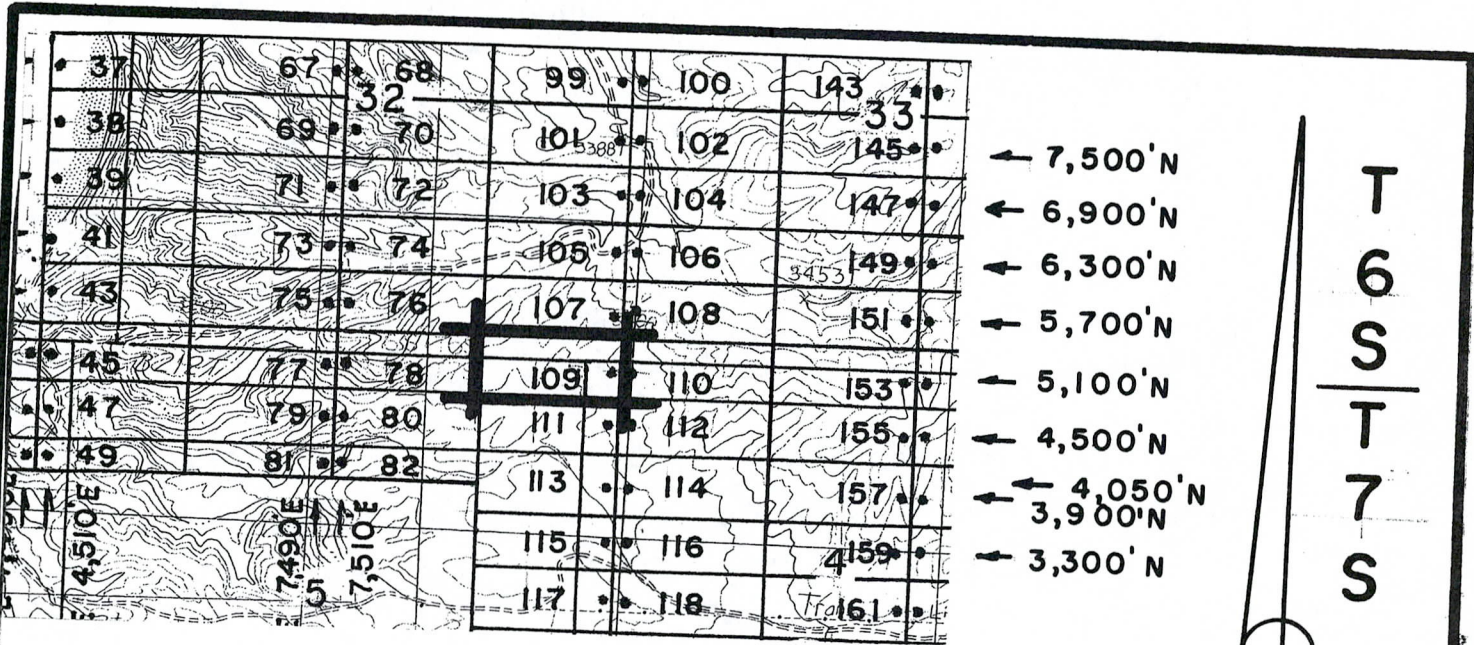
Millrock Alaska LLC (Owner)

By [Signature] (Agent)

Minex Exploration

RECEIVED  
B.L.M. AZ STATE  
1997 APR 28 P

AMC 391683

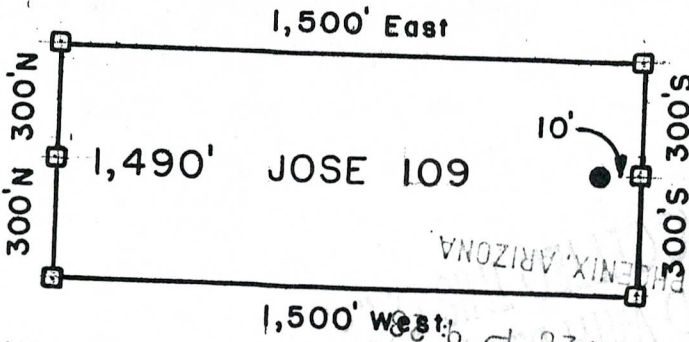


# R 28 E, G & SRM

JOSE 1-39, et al Lode Claims - Located February 4 - 16, 2008  
Graham County, AZ

All JOSE Location Monuments are tied to the SE Corner of Section 1, T 7 S - R 27 E, G & SRM, Graham County, AZ.

All JOSE Lode Claims are 600' X 1,500' except JOSE 48, 49, 81 and 82, which are 300' X 1,500'.



- = Location Monument
  - = Claim Corner/ End Center Monument
- ALL MONUMENTS ARE SUBSTANTIAL POSTS, 4' ABOVE GROUND.

Millrock Alaska LLC  
111 West 16 th Avenue  
Bristol Bay Building, 3rd Floor  
Anchorage, AK 99501

Attached To And  
Made A Part Of  
JOSE 109 Location Notice  
Page 2 Of 2

AND 391683

RECEIVED  
B.L.M. AZ STATE OFFICE  
PHOENIX, ARIZONA  
2008 APR 28 11:20 AM



2008-03070  
Page 1 of 2  
Requested By: XPLORE, LLC  
Wendy John, Graham County Recorder  
04-25-2008 09:14 AM Recording Fee \$13.00

RECEIVED  
B.L.M. AZ STATE OFFICE  
2008 APR 28 A 11:28  
PHOENIX, ARIZONA

**ARIZONA NOTICE OF LOCATION  
(Lode Claim)**

NOTICE IS HEREBY GIVEN THAT MILLROCK ALASKA LLC, whose mailing address is 111 West 16<sup>th</sup> Avenue, Bristol Bay Building, 3<sup>rd</sup> Floor, Anchorage, AK 99501, by its undersigned agent, makes this location of the JOSE 110 lode mining claim, in the Unknown Mining District, Graham County, Arizona.

The general course of the claim is from East to West, and said claim is located within SW, NW quarter(s) of Section(s) 33, 4, Township 7S, Range 28E, GSRB&M, Graham County, Arizona.

This claim is 1500 feet in length and 600 feet in width.

This Notice of Location is posted on the center line of the claim.

The claim runs from the location monument on which this notice is posted 1,490 feet in a E'ly direction to the East end line and 10 feet in a W'ly direction to the West end line. The claim boundaries are marked by six monuments, one at each corner and one at the center of each end line. The location monument on which this notice is posted is situated within Section 4, Township 7S, Range 28E, GSRB&M, Graham County, Arizona, and is approximately 5,100 feet North and 10,510 feet East from the SE corner of Section 1, Township 7S, Range 27E, GSRB&M, Graham County, Arizona.

The undersigned claims the ground as depicted on the map which is attached to a copy of this Notice of Location filed in the office of the County Recorder, Graham County, Safford, Arizona.

The claim has been monumented in accordance with State and Federal law. Corner and location monuments are substantial posts projecting at least four feet above the ground.

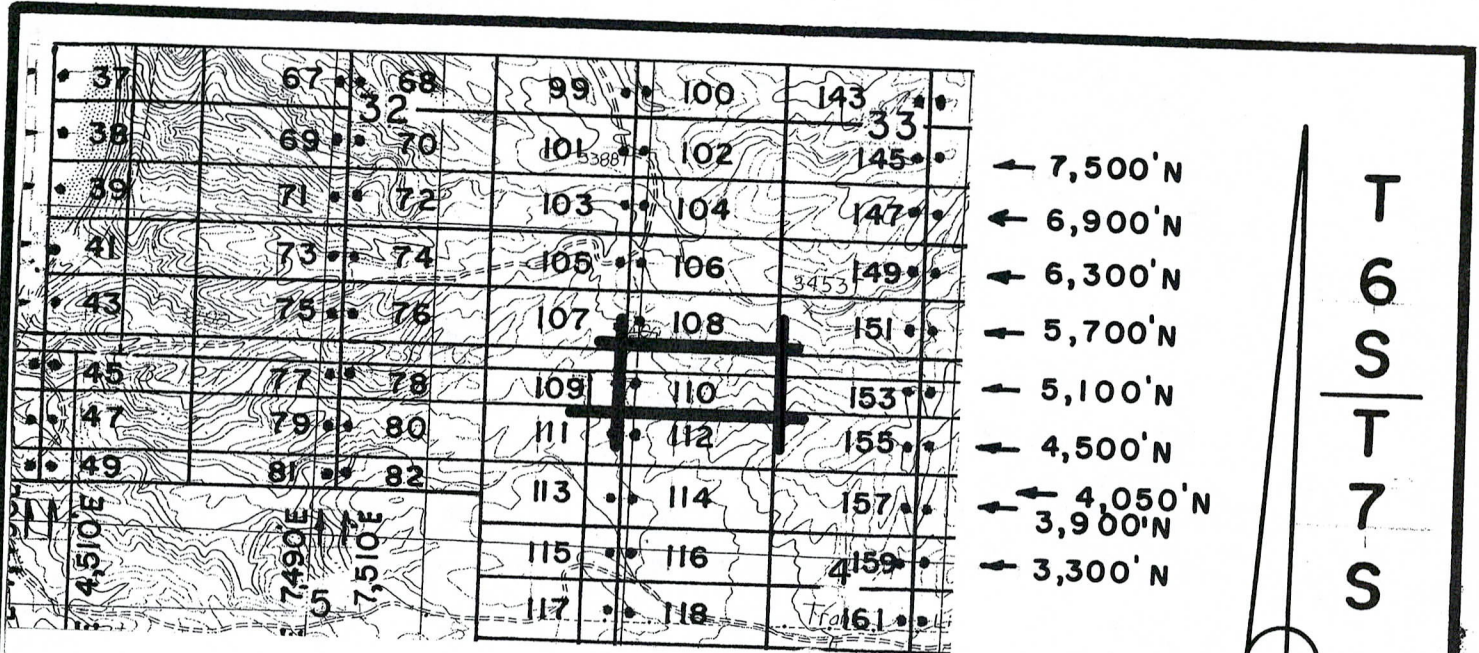
Located, dated, and posted on the ground this 9<sup>TH</sup> day of FEBRUARY, 2008.

PHOENIX, ARIZONA  
1997 APR 28 P 9:28  
RECEIVED  
B.L.M. AZ STATE OFFICE

Millrock Alaska LLC (Owner)

By [Signature] (Agent)  
Minex Exploration

AMC 391684

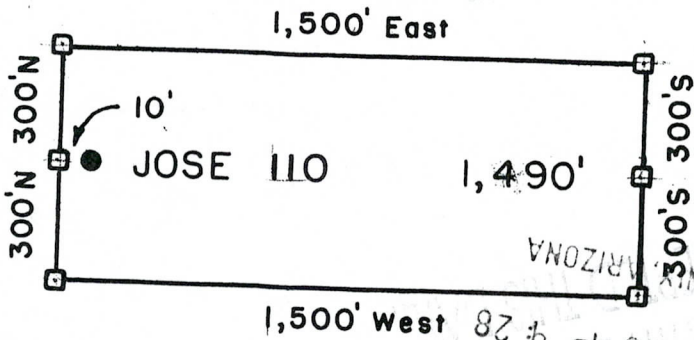


# R 28 E, G & SRM

JOSE 1-39, et al Lode Claims - Located February 4 - 16, 2008  
Graham County, AZ

All JOSE Location Monuments are tied to the SE Corner of Section 1, T 7 S - R 27 E, G & SRM, Graham County, AZ.

All JOSE Lode Claims are 600' X 1,500' except JOSE 48, 49, 81 and 82, which are 300' X 1,500'.



- = Location Monument
  - = Claim Corner/End Center Monument
- ALL MONUMENTS ARE SUBSTANTIAL POSTS, 4' ABOVE GROUND.

Millrock Alaska LLC  
111 West 16th Avenue  
Bristol Bay Building, 3rd Floor  
Anchorage, AK 99501

RECEIVED  
B.L.M. AZ STATE OFFICE  
1997 APR 28 P 9:28

Attached To And  
Made A Part Of  
JOSE 110 Location Notice  
Page 2 Of 2

RECEIVED  
B.L.M. AZ STATE OFFICE  
2008 APR 28 A 11:21  
PHOENIX, ARIZONA

AMC 391684

T  
6  
S  
T  
7  
S





2008-03071  
Page 1 of 2  
Requested By: XPLORE, LLC  
Wendy John, Graham County Recorder  
04-25-2008 09:14 AM Recording Fee \$13.00

RECEIVED  
B.L.M. AZ STATE OFFICE  
2008 APR 28 A 11:21  
PHOENIX, ARIZONA

### ARIZONA NOTICE OF LOCATION (Lode Claim)

NOTICE IS HEREBY GIVEN THAT MILLROCK ALASKA LLC, whose mailing address is 111 West 16<sup>th</sup> Avenue, Bristol Bay Building, 3<sup>rd</sup> Floor, Anchorage, AK 99501, by its undersigned agent, makes this location of the JOSE 111 lode mining claim, in the Unknown Mining District, Graham County, Arizona.

The general course of the claim is from East to West, and said claim is located within \_\_\_\_\_, NE, NW quarter(s) of Section(s) 5, 4, Township 7S, Range 28E, GSRB&M, Graham County, Arizona.

This claim is 1500 feet in length and 600 feet in width.

This Notice of Location is posted on the center line of the claim.

The claim runs from the location monument on which this notice is posted 10 feet in a E'ly direction to the East end line and 1,490 feet in a W'ly direction to the West end line. The claim boundaries are marked by six monuments, one at each corner and one at the center of each end line. The location monument on which this notice is posted is situated within Section 4, Township 7S, Range 28E, GSRB&M, Graham County, Arizona, and is approximately 4,500 feet North and 10,490 feet East from the SE corner of Section 1, Township 7S, Range 27E, GSRB&M, Graham County, Arizona.

The undersigned claims the ground as depicted on the map which is attached to a copy of this Notice of Location filed in the office of the County Recorder, Graham County, Safford, Arizona.

The claim has been monumented in accordance with State and Federal law. Corner and location monuments are substantial posts projecting at least four feet above the ground.

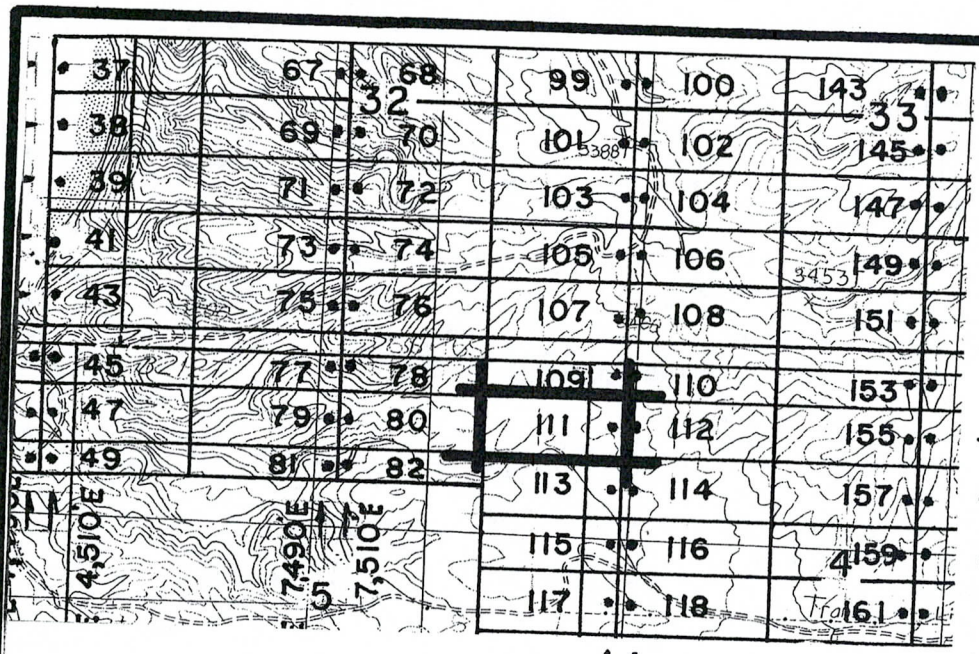
Located, dated, and posted on the ground this 9<sup>TH</sup> day of FEBRUARY, 2008.

~~PHOENIX, ARIZONA  
1997 APR 28 P 9:28  
RECEIVED  
B.L.M. AZ STATE OFFICE~~

Millrock Alaska LLC (Owner)

By [Signature] (Agent)  
Minex Exploration

AMC 391685



- ← 7,500'N
- ← 6,900'N
- ← 6,300'N
- ← 5,700'N
- ← 5,100'N
- ← 4,500'N
- ← 4,050'N
- ← 3,900'N
- ← 3,300'N

T  
6  
S  
T  
7  
S

- ↑ 10,490'E
- ↑ 10,510'E
- ↑ 13,490'E

SCALE  
1 inch =  
2,000'

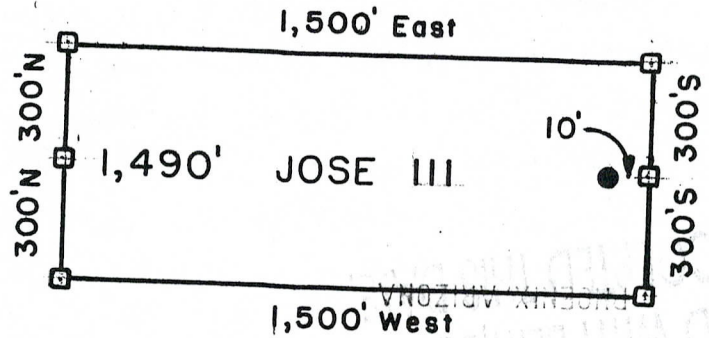


## R 28 E, G & SRM

JOSE I-39, et al Lode Claims - Located February 4 - 16, 2008  
Graham County, AZ

All JOSE Location Monuments are tied to the SE Corner of Section 1, T 7 S - R 27 E, G & SRM, Graham County, AZ.

All JOSE Lode Claims are 600' X 1,500' except JOSE 48, 49, 81 and 82, which are 300' X 1,500'.



- = Location Monument
  - = Claim Corner/End Center Monument
- ALL MONUMENTS ARE SUBSTANTIAL POSTS, 4' ABOVE GROUND.

Millrock Alaska LLC  
111 West 16th Avenue  
Bristol Bay Building, 3rd Floor  
Anchorage, AK 99501

Attached To And  
Made A Part Of  
JOSE III Location Notice  
Page 2 Of 2

RECEIVED  
BLM, AZ STATE OFFICE  
PHOENIX, ARIZONA  
2008 APR 28 A 11:21

AND 391685



200803072  
Page 1 of 2  
Requested By: XPLORE, LLC  
Wendy John, Graham County Recorder  
04-25-2008 09:14 AM Recording Fee \$13.00

RECEIVED  
B.L.M. AZ STATE OFFICE  
2008 APR 28 A 11:2  
PHOENIX, ARIZONA

**ARIZONA NOTICE OF LOCATION  
(Lode Claim)**

NOTICE IS HEREBY GIVEN THAT MILLROCK ALASKA LLC, whose mailing address is 111 West 16<sup>th</sup> Avenue, Bristol Bay Building, 3<sup>rd</sup> Floor, Anchorage, AK 99501, by its undersigned agent, makes this location of the JOSE 112 lode mining claim, in the Unknown Mining District, Graham County, Arizona.

The general course of the claim is from East to West, and said claim is located within \_\_\_\_\_, \_\_\_\_\_, NW quarter(s) of Section(s) 4, Township 7S, Range 28E, GSRB&M, Graham County, Arizona.

This claim is 1500 feet in length and 600 feet in width.

This Notice of Location is posted on the center line of the claim.

The claim runs from the location monument on which this notice is posted 1,490 feet in a E'ly direction to the East end line and 10 feet in a W'ly direction to the West end line. The claim boundaries are marked by six monuments, one at each corner and one at the center of each end line. The location monument on which this notice is posted is situated within Section 4, Township 7S, Range 28E, GSRB&M, Graham County, Arizona, and is approximately 4,500 feet North and 10,510 feet East from the SE corner of Section 1, Township 7S, Range 27E, GSRB&M, Graham County, Arizona.

The undersigned claims the ground as depicted on the map which is attached to a copy of this Notice of Location filed in the office of the County Recorder, Graham County, Safford, Arizona.

The claim has been monumented in accordance with State and Federal law. Corner and location monuments are substantial posts projecting at least four feet above the ground.

Located, dated, and posted on the ground this 9<sup>TH</sup> day of FEBRUARY, 2008.

Millrock Alaska LLC (Owner)

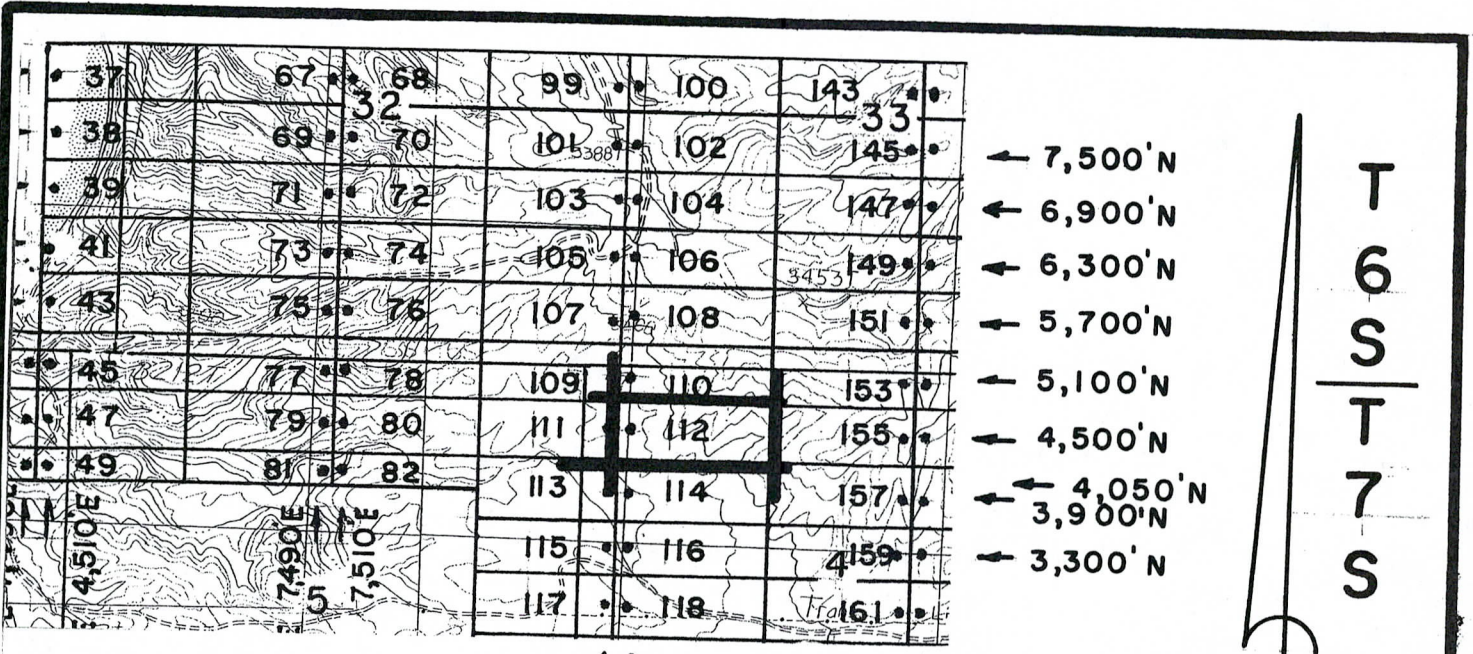
By [Signature] (Agent)  
Minex Exploration

PHOENIX, ARIZONA

1997 APR 28 P 9:29

B.L.M. AZ STATE OFFICE

AMC 391686



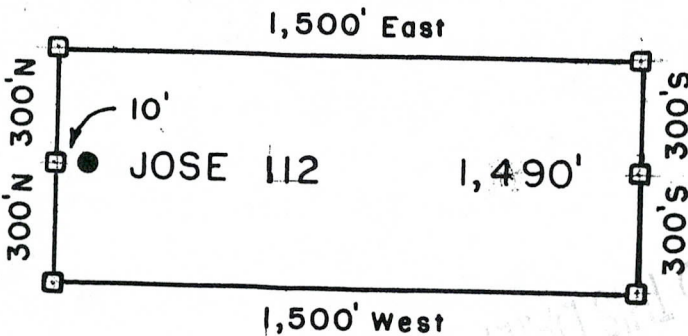
# R 28 E, G & SRM

SCALE  
1 inch =  
2,000'

JOSE 1-39, et al Lode Claims - Located February 4 - 16, 2008  
Graham County, AZ

All JOSE Location Monuments are tied to the SE Corner of  
Section 1, T 7 S - R 27 E, G & SRM, Graham County, AZ.

All JOSE Lode Claims are 600' X 1,500' except JOSE 48, 49, 81  
and 82, which are 300' X 1,500'.



- = Location Monument
  - = Claim Corner/End Center Monument
- ALL MONUMENTS ARE SUBSTANTIAL  
POSTS, 4' ABOVE GROUND.

Millrock Alaska LLC  
111 West 16 th Avenue  
Bristol Bay Building, 3rd Floor  
Anchorage, AK 99501

Attached To And  
Made A Part Of  
JOSE 112 Location Notice  
Page 2 Of 2

MIL 391686

RECEIVED  
BLM, AZ STATE OFFICE  
APR 28 P 4:29  
2008-PR-28 A 11:21  
PHOENIX, ARIZONA



2008-08712

Page 1 of 2

Requested By: MICHAEL SCHAEFER

Wendy John, Graham County Recorder

12-12-2008 01:36 PM Recording Fee \$13.00



RECEIVED  
B.L.M. AZ STATE OFFICE

2008 DEC 15 A 11:50

**PHOENIX**  
**ARIZONA AMENDED NOTICE OF LOCATION**  
**(Lode Claim)**

NOTICE IS HEREBY GIVEN THAT Millrock Alaska LLC, whose mailing address is 111 W. 16<sup>th</sup> Avenue, Bristol Bay Bldg., 3<sup>rd</sup> Floor, Anchorage, AK 99501, by its undersigned agent, makes this amended location of the JOSE 113 lode mining claim, in the Unknown Mining District, Graham County, Arizona.

This claim was originally located on the 9<sup>th</sup> day of February, 2008. The general course of the claim is from East to West, and said claim is located within \_\_\_\_\_, \_\_\_\_\_, NE, NW, quarter(s) of Section(s) 5, 4, Township 7 South, Range 28 East, GSRB&M, Graham County, Arizona.

This claim is 1500 feet in length and 600 feet in width.

The claim runs from the location monument on which this notice is posted 10 feet in a E'ly direction to the East end line and 1,490 feet in a W'ly direction to the West end line.

This Amended Notice is posted at a location monument on the centerline of the claim. The location monument is in Section 4, Township 7 South, Range 28 East, GSRB&M, Arizona. The location monument of the claim is located approximately 3,900 feet North and 10,490 feet East from the SE corner of Section 1, Township 7 South, Range 27 East, GSRB&M, Arizona.

The undersigned claims the ground as set forth on the attached USGS topographic map or sketch.

The claim has been monumented in accordance with State and Federal law.


The original location notice and earlier amended location notice(s), if any, are recorded in the Official Records of Graham County, Arizona, and filed with the Bureau of Land Management, Department of Interior, as follows:

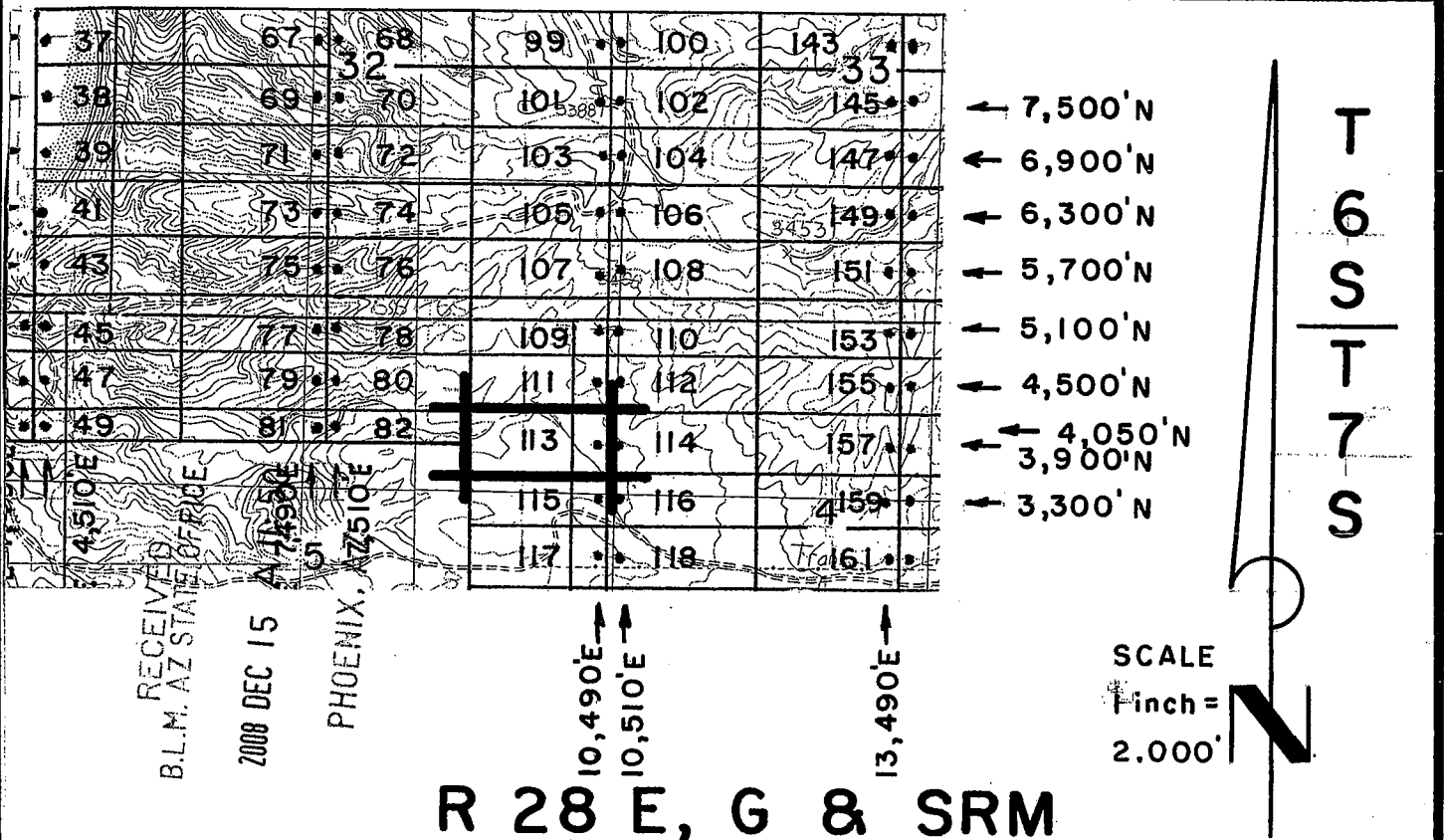
Original Location Notice/Amendments Recorded

<u>Claim Name</u>	<u>Date</u>	<u>Fee Number</u>	<u>BLM Serial Number</u>
JOSE <u>113</u>	February <u>9</u> , 2008	2008-0 <u>3073</u>	AMC 391 <u>687</u>

Hereby waiving no rights acquired under and by virtue of said original location, this amended location is made for the purpose of claiming federal minerals that were not included in the original location.

Dated on the 11th day of December, 2008.

By  (Agent)  
Michael J. Schaefer



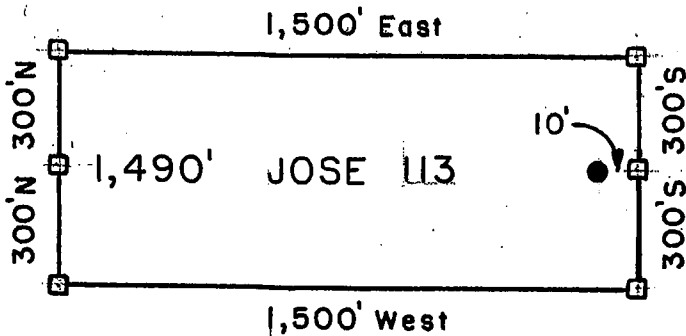
## R 28 E, G & SRM

JOSE 1-39, et al Lode Claims - Located February 4 - 16, 2008

Graham County, AZ

All JOSE Location Monuments are tied to the SE Corner of Section 1, T 7 S - R 27 E, G & SRM, Graham County, AZ.

All JOSE Lode Claims are 600' X 1,500' except JOSE 48, 49, 81 and 82, which are 300' X 1,500'.



- = Location Monument
  - = Claim Corner/End Center Monument
- ALL MONUMENTS ARE SUBSTANTIAL POSTS, 4' ABOVE GROUND.

Millrock Alaska LLC  
 111 West 16 th Avenue  
 Bristol Bay Building, 3rd Floor  
 Anchorage, AK 99501

Attached To And  
 Made A Part Of  
 JOSE 113 1st Amendment  
 Page 2 Of 2



200 03073  
Page 1 of 2  
Requested By: XPLORE, LLC  
Wendy John, Graham County Recorder  
04-25-2008 09:14 AM Recording Fee \$13.00

RECEIVED  
B.L.M. AZ STATE OFFICE  
2008 APR 28 A 11: 2  
PHOENIX, ARIZONA

**ARIZONA NOTICE OF LOCATION  
(Lode Claim)**

NOTICE IS HEREBY GIVEN THAT MILLROCK ALASKA LLC, whose mailing address is 111 West 16<sup>th</sup> Avenue, Bristol Bay Building, 3<sup>rd</sup> Floor, Anchorage, AK 99501, by its undersigned agent, makes this location of the JOSE 113 lode mining claim, in the Unknown Mining District, Graham County, Arizona.

The general course of the claim is from East to West, and said claim is located within \_\_\_\_\_, NE, NW, quarter(s) of Section(s) 5, 4, Township 7S, Range 28E, GSRB&M, Graham County, Arizona.

This claim is 1500 feet in length and 600 feet in width.

This Notice of Location is posted on the center line of the claim.

The claim runs from the location monument on which this notice is posted 10 feet in a E'ly direction to the East end line and 1,490 feet in a W'ly direction to the West end line. The claim boundaries are marked by six monuments, one at each corner and one at the center of each end line. The location monument on which this notice is posted is situated within Section 4, Township 7S, Range 28E, GSRB&M, Graham County, Arizona, and is approximately 3,900 feet North and 10,490 feet East from the SE corner of Section 1, Township 7S, Range 27E, GSRB&M, Graham County, Arizona.

The undersigned claims the ground as depicted on the map which is attached to a copy of this Notice of Location filed in the office of the County Recorder, Graham County, Safford, Arizona.

The claim has been monumented in accordance with State and Federal law. Corner and location monuments are substantial posts projecting at least four feet above the ground.

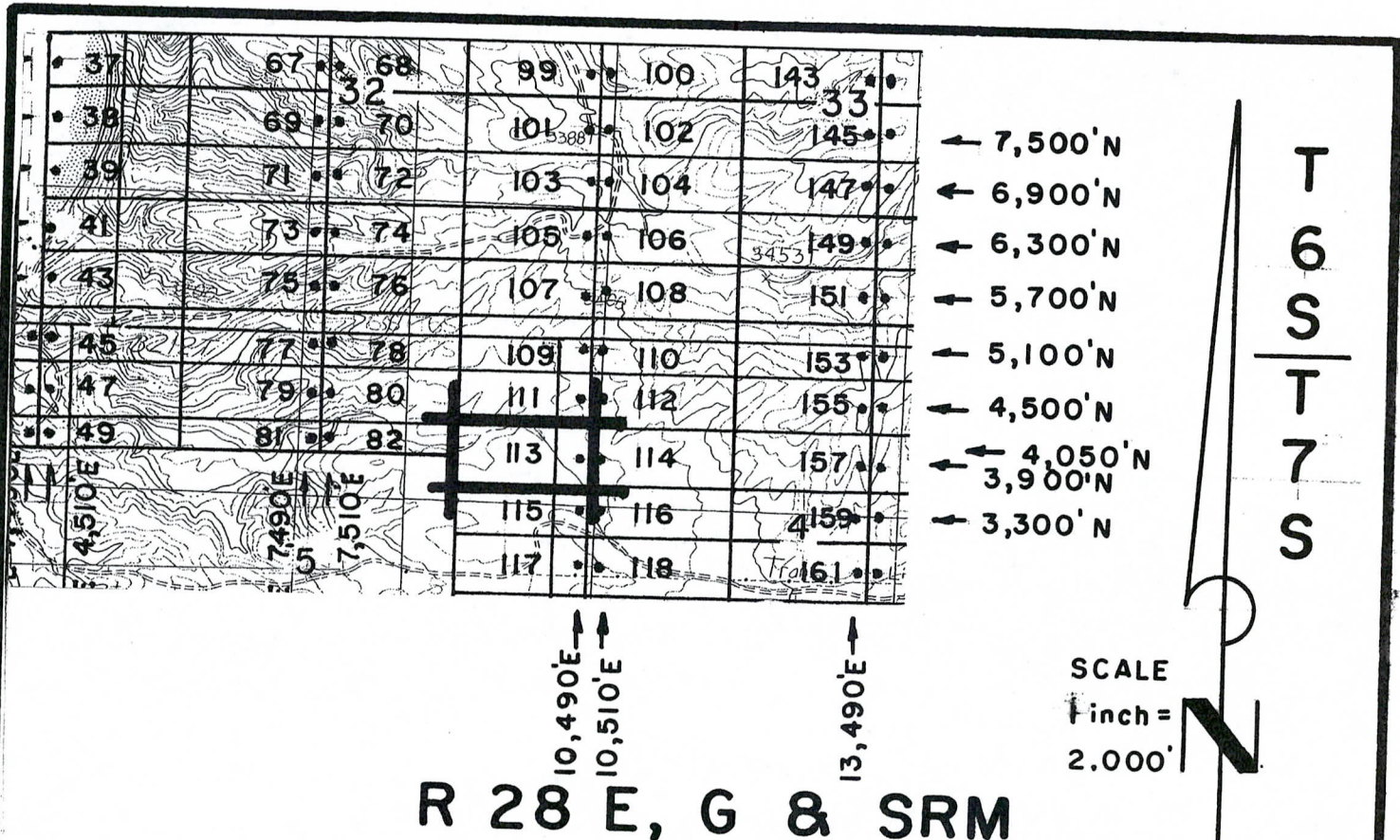
Located, dated, and posted on the ground this 9<sup>TH</sup> day of FEBRUARY, 2008.

Millrock Alaska LLC (Owner)

By [Signature] (Agent)  
Minex Exploration

~~RECEIVED  
PHOENIX, ARIZONA  
1997 APR 28 P 9: 29  
RECEIVED  
B.L.M. AZ STATE OFFICE~~

ANU 391687

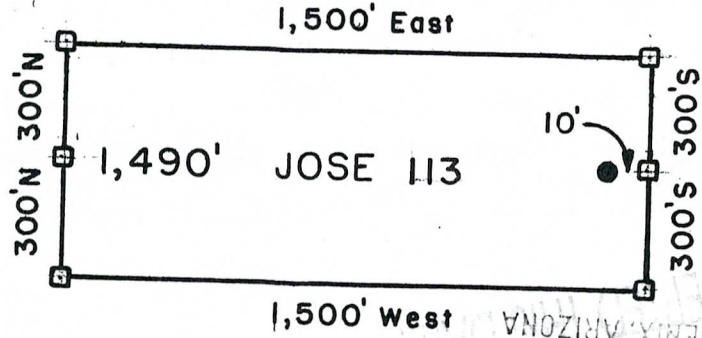


# R 28 E, G & SRM

JOSE 1-39, et al Lode Claims - Located February 4 - 16, 2008  
Graham County, AZ

All JOSE Location Monuments are tied to the SE Corner of Section 1, T 7 S - R 27 E, G & SRM, Graham County, AZ.

All JOSE Lode Claims are 600' x 1,500' except JOSE 48, 49, 81 and 82, which are 300' x 1,500'.



- = Location Monument
  - = Claim Corner/End Center Monument
- ALL MONUMENTS ARE SUBSTANTIAL POSTS, 4' ABOVE GROUND.

Millrock Alaska LLC  
111 West 16 th Avenue  
Bristol Bay Building, 3rd Floor  
Anchorage, AK 99501

Attached To And  
Made A Part Of  
JOSE 113 Location Notice  
Page 2 Of 2

1997 APR 28 P 9:29  
RECEIVED  
B.L.M. AZ STATE OFFICE

RECEIVED  
AZ STATE OFFICE  
APR 28 AM 10:28  
PHOENIX, ARIZONA

APR 29 1997





RECEIVED  
B.L.M. AZ STATE OFFICE  
2008 APR 28 A 11: 21  
PHOENIX, ARIZONA

**ARIZONA NOTICE OF LOCATION  
(Lode Claim)**

NOTICE IS HEREBY GIVEN THAT MILLROCK ALASKA LLC, whose mailing address is 111 West 16<sup>th</sup> Avenue, Bristol Bay Building, 3<sup>rd</sup> Floor, Anchorage, AK 99501, by its undersigned agent, makes this location of the JOSE 114 lode mining claim, in the Unknown Mining District, Graham County, Arizona.

The general course of the claim is from East to West, and said claim is located within \_\_\_\_\_, \_\_\_\_\_, NW quarter(s) of Section(s) 4, Township 7S, Range 28E, GSRB&M, Graham County, Arizona.

This claim is 1500 feet in length and 600 feet in width.

This Notice of Location is posted on the center line of the claim.

The claim runs from the location monument on which this notice is posted 1,490 feet in a E'ly direction to the East end line and 10 feet in a W'ly direction to the West end line. The claim boundaries are marked by six monuments, one at each corner and one at the center of each end line. The location monument on which this notice is posted is situated within Section 4, Township 7S, Range 28E, GSRB&M, Graham County, Arizona, and is approximately 3,900 feet North and 10,510 feet East from the SE corner of Section 1, Township 7S, Range 27E, GSRB&M, Graham County, Arizona.

The undersigned claims the ground as depicted on the map which is attached to a copy of this Notice of Location filed in the office of the County Recorder, Graham County, Safford, Arizona.

The claim has been monumented in accordance with State and Federal law. Corner and location monuments are substantial posts projecting at least four feet above the ground.

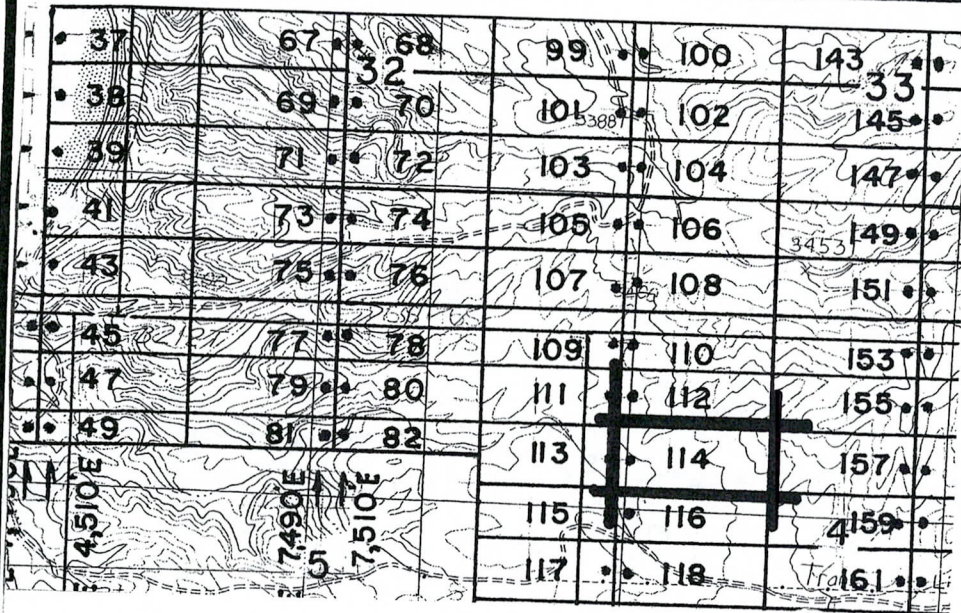
Located, dated, and posted on the ground this 9TH day of FEBRUARY, 2008.

Millrock Alaska LLC (Owner)

By [Signature] (Agent)  
Minex Exploration

RECEIVED  
B.L.M. AZ STATE OFFICE  
1997 APR 28 P 9: 29  
PHOENIX, ARIZONA

ANC 391688



- ← 7,500' N
- ← 6,900' N
- ← 6,300' N
- ← 5,700' N
- ← 5,100' N
- ← 4,500' N
- ← 4,050' N
- ← 3,900' N
- ← 3,300' N

T  
6  
S  
T  
7  
S

10,490'E  
10,510'E  
13,490'E

SCALE  
1 inch =  
2,000'

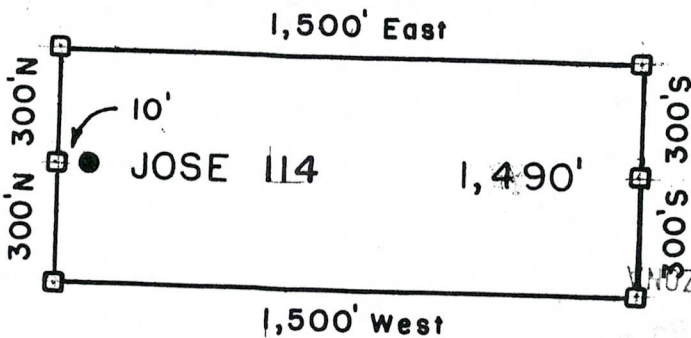


## R 28 E, G & SRM

JOSE 1-39, et al Lode Claims - Located February 4 - 16, 2008  
Graham County, AZ

All JOSE Location Monuments are tied to the SE Corner of Section 1, T 7 S - R 27 E, G & SRM, Graham County, AZ.

All JOSE Lode Claims are 600' X 1,500' except JOSE 48, 49, 81 and 82, which are 300' X 1,500'.



- = Location Monument
  - = Claim Corner/End Center Monument
- ALL MONUMENTS ARE SUBSTANTIAL POSTS, 4' ABOVE GROUND.

Millrock Alaska LLC  
111 West 16th Avenue  
Bristol Bay Building, 3rd Floor  
Anchorage, AK 99501

PHOENIX, ARIZONA  
RECEIVED  
APR 28 11:21  
AZ STATE OFFICE  
Attached To And  
Made A Part Of  
JOSE 114 Location Notice  
Page 2 Of 2

AMD 391688

2008-12-13  
Page 1 of 2  
Requested By: MICHAEL SCHAEFER  
Wendy John, Graham County Recorder  
12-12-2008 01:36 PM Recording Fee \$13.00



RECEIVED  
AZ STATE OFFICE

2008 DEC 15 A 11:50

PHOENIX, AZ  
**ARIZONA AMENDED NOTICE OF LOCATION  
(Lode Claim)**

NOTICE IS HEREBY GIVEN THAT Millrock Alaska LLC, whose mailing address is 111 W. 16<sup>th</sup> Avenue, Bristol Bay Bldg., 3<sup>rd</sup> Floor, Anchorage, AK 99501, by its undersigned agent, makes this amended location of the JOSE 115 lode mining claim, in the Unknown Mining District, Graham County, Arizona.

This claim was originally located on the 9<sup>th</sup> day of February, 2008. The general course of the claim is from East to West, and said claim is located within \_\_\_\_\_, \_\_\_\_\_, NE, NW, quarter(s) of Section(s) 5, 4, Township 7 South, Range 28 East, GSRB&M, Graham County, Arizona.

This claim is 1500 feet in length and 600 feet in width.

The claim runs from the location monument on which this notice is posted 10 feet in a E'ly direction to the East end line and 1,490 feet in a W'ly direction to the West end line.

This Amended Notice is posted at a location monument on the centerline of the claim. The location monument is in Section 4, Township 7 South, Range 28 East, GSRB&M, Arizona. The location monument of the claim is located approximately 3,300 feet North and 10,490 feet East from the SE corner of Section 1, Township 7 South, Range 27 East, GSRB&M, Arizona.

The undersigned claims the ground as set forth on the attached USGS topographic map or sketch.

The claim has been monumented in accordance with State and Federal law.


The original location notice and earlier amended location notice(s), if any, are recorded in the Official Records of Graham County, Arizona, and filed with the Bureau of Land Management, Department of Interior, as follows:

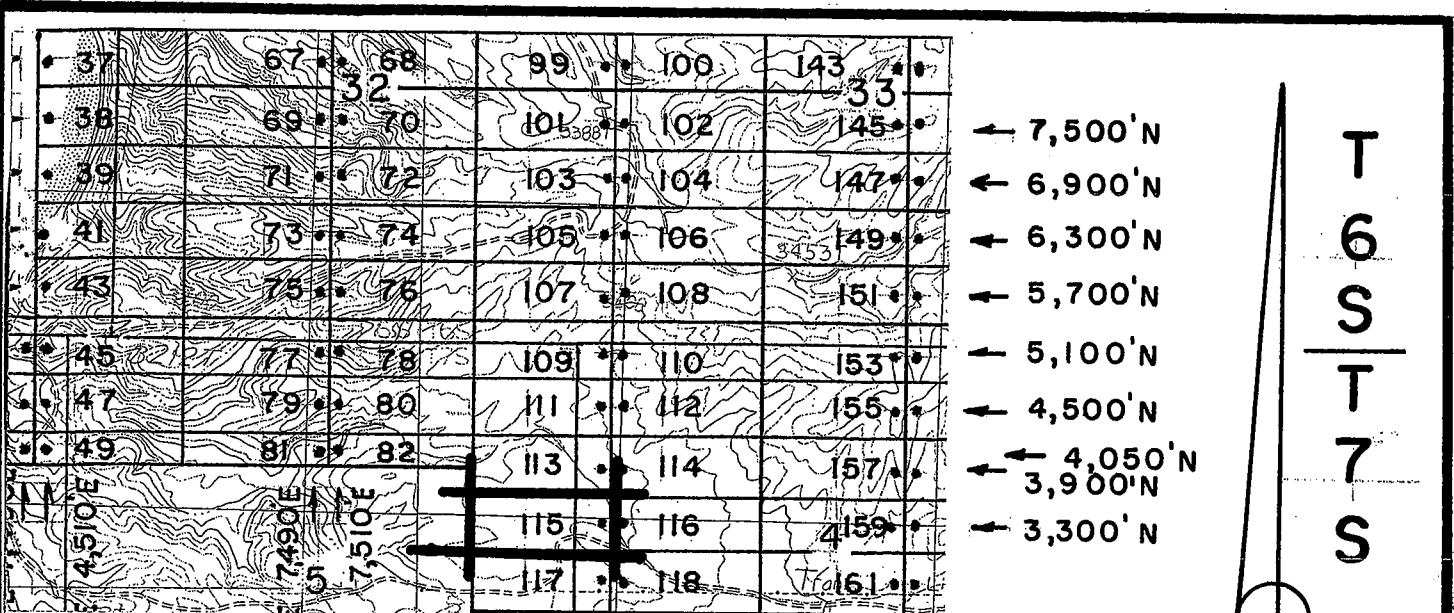
Original Location Notice/Amendments Recorded

<u>Claim Name</u>	<u>Date</u>	<u>Fee Number</u>	<u>BLM Serial Number</u>
JOSE <u>115</u>	February <u>9</u> , 2008	2008-0 <u>3075</u>	AMC 391 <u>689</u>

Hereby waiving no rights acquired under and by virtue of said original location, this amended location is made for the purpose of claiming federal minerals that were not included in the original location.


Dated on the 11th day of December, 2008.

By  (Agent)  
Michael J. Schaefer



# R 28 E, G & SRM

SCALE  
1 Inch =  
2,000'

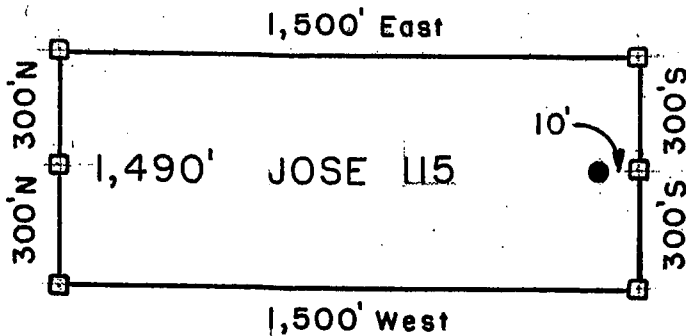


JOSE 115, 116, 117, 118, 119, 120, 121, 122, 123, 124, 125, 126, 127, 128, 129, 130, 131, 132, 133, 134, 135, 136, 137, 138, 139, et al Lode Claims - Located February 4 - 16, 2008

Graham County, AZ

All JOSE Location Monuments are tied to the SE Corner of Section 11, T 7 S - R 27 E, G & SRM, Graham County, AZ.

All JOSE Lode Claims are 600' X 1,500' except JOSE 48, 49, 81 and 82, which are 300' X 1,500'.



- = Location Monument
  - = Claim Corner/End Center Monument
- ALL MONUMENTS ARE SUBSTANTIAL POSTS, 4' ABOVE GROUND.

Millrock Alaska LLC  
111 West 16th Avenue  
Bristol Bay Building, 3rd Floor  
Anchorage, AK 99501

Attached To And  
Made A Part Of  
JOSE 115 1st Amendment  
Page 2 Of 2



2008 03075  
Page 1 of 2  
Requested By: XPLORE, LLC  
Wendy John, Graham County Recorder  
04-25-2008 09:14 AM Recording Fee \$13.00

RECEIVED  
B.L.M. AZ STATE OFFICE  
2008 APR 28 A 11:21  
PHOENIX, ARIZONA

**ARIZONA NOTICE OF LOCATION  
(Lode Claim)**

NOTICE IS HEREBY GIVEN THAT MILLROCK ALASKA LLC, whose mailing address is 111 West 16<sup>th</sup> Avenue, Bristol Bay Building, 3<sup>rd</sup> Floor, Anchorage, AK 99501, by its undersigned agent, makes this location of the JOSE 115 lode mining claim, in the Unknown Mining District, Graham County, Arizona.

The general course of the claim is from East to West, and said claim is located within \_\_\_\_\_, NE, NW quarter(s) of Section(s) 5, 4, Township 7S, Range 28E, GSRB&M, Graham County, Arizona.

This claim is 1500 feet in length and 600 feet in width.

This Notice of Location is posted on the center line of the claim.

The claim runs from the location monument on which this notice is posted 10 feet in a E'ly direction to the East end line and 1,490 feet in a W'ly direction to the West end line. The claim boundaries are marked by six monuments, one at each corner and one at the center of each end line. The location monument on which this notice is posted is situated within Section 4, Township 7S, Range 28E, GSRB&M, Graham County, Arizona, and is approximately 3300 feet North and 10,490 feet East from the SE corner of Section 1, Township 7S, Range 27E, GSRB&M, Graham County, Arizona.

The undersigned claims the ground as depicted on the map which is attached to a copy of this Notice of Location filed in the office of the County Recorder, Graham County, Safford, Arizona.

The claim has been monumented in accordance with State and Federal law. Corner and location monuments are substantial posts projecting at least four feet above the ground.

Located, dated, and posted on the ground this 9TH day of FEBRUARY, 2008.

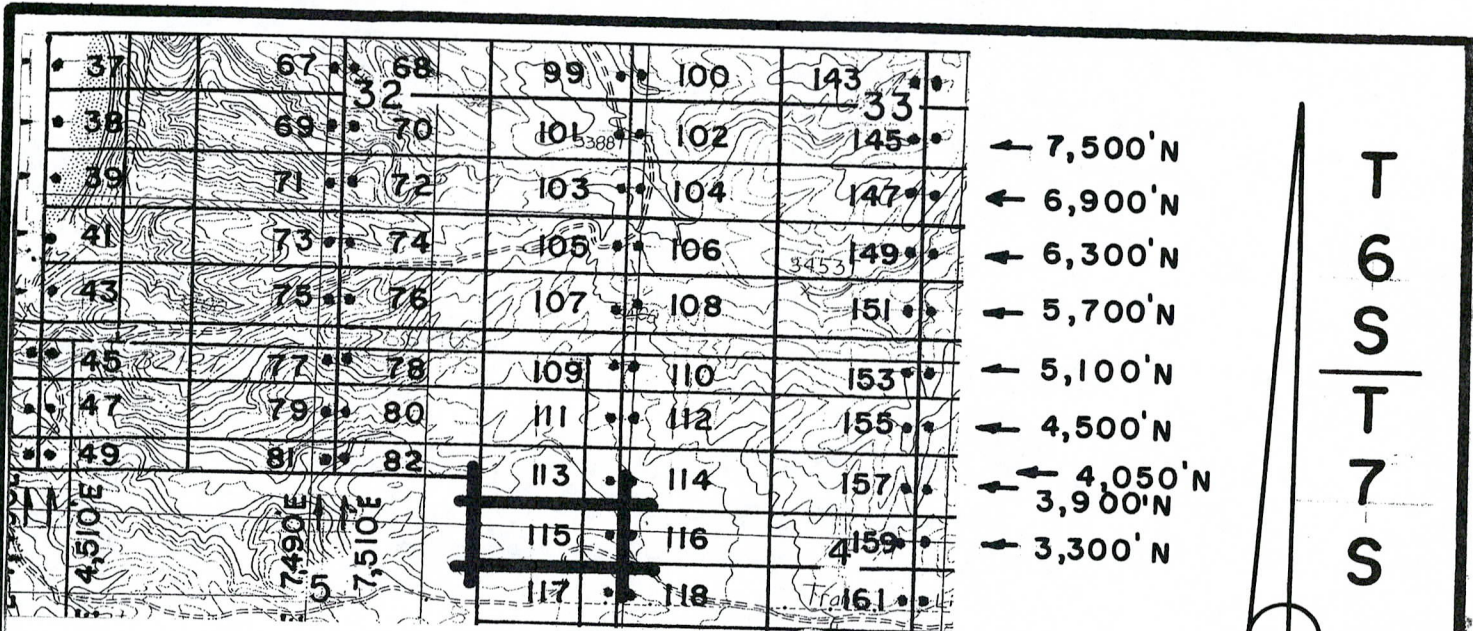
Millrock Alaska LLC (Owner)

By \_\_\_\_\_ (Agent)

Minex Exploration

~~PHOENIX, ARIZONA  
1997 APR 28 P 9:29  
RECEIVED  
B.L.M. AZ STATE OFFICE~~

AMC 391689

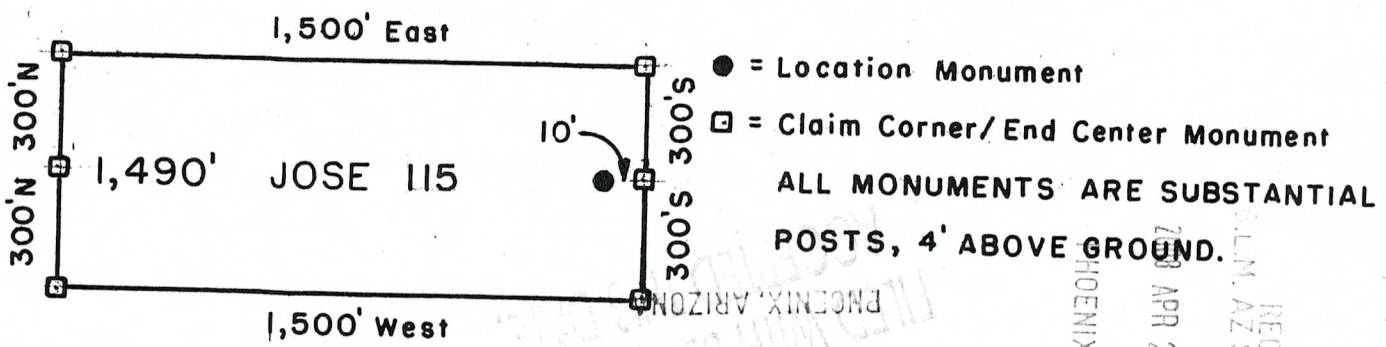


**R 28 E, G & SRM**

JOSE 1-39, et al Lode Claims - Located February 4 - 16, 2008  
Graham County, AZ

All JOSE Location Monuments are tied to the SE Corner of Section 1, T 7 S - R 27 E, G & SRM, Graham County, AZ.

All JOSE Lode Claims are 600' X 1,500' except JOSE 48, 49, 81 and 82, which are 300' X 1,500'.



Millrock Alaska LLC  
111 West 16 th Avenue  
Bristol Bay Building, 3rd Floor  
Anchorage, AK 99501

Attached To And Made A Part Of  
JOSE 115 Location Notice  
Page 2 Of 2

APR 29 16 89

RECEIVED  
P.L.M. AZ STATE OFFICE  
APR 28 11:20  
PHOENIX, ARIZONA



2008-03076  
Page 1 of 2  
Requested By: XPLORE, LLC  
Wendy John, Graham County Recorder  
04-25-2008 09:14 AM Recording Fee \$13.00

RECEIVED  
B.L.M. AZ STATE OFFICE  
2008 APR 28 A 11:22  
PHOENIX, ARIZONA

**ARIZONA NOTICE OF LOCATION  
(Lode Claim)**

NOTICE IS HEREBY GIVEN THAT MILLROCK ALASKA LLC, whose mailing address is 111 West 16<sup>th</sup> Avenue, Bristol Bay Building, 3<sup>rd</sup> Floor, Anchorage, AK 99501, by its undersigned agent, makes this location of the JOSE 116 lode mining claim, in the Unknown Mining District, Graham County, Arizona.

The general course of the claim is from East to West, and said claim is located within \_\_\_\_\_, \_\_\_\_\_, NW quarter(s) of Section(s) 4, Township 7S, Range 28E, GSRB&M, Graham County, Arizona.

This claim is 1500 feet in length and 600 feet in width.

This Notice of Location is posted on the center line of the claim.

The claim runs from the location monument on which this notice is posted 1,490 feet in a E'ly direction to the East end line and 10 feet in a W'ly direction to the West end line. The claim boundaries are marked by six monuments, one at each corner and one at the center of each end line. The location monument on which this notice is posted is situated within Section 4, Township 7S, Range 28E, GSRB&M, Graham County, Arizona, and is approximately 3300 feet North and 10,510 feet East from the SE corner of Section 1, Township 7S, Range 27E, GSRB&M, Graham County, Arizona.

The undersigned claims the ground as depicted on the map which is attached to a copy of this Notice of Location filed in the office of the County Recorder, Graham County, Safford, Arizona.

The claim has been monumented in accordance with State and Federal law. Corner and location monuments are substantial posts projecting at least four feet above the ground.

Located, dated, and posted on the ground this 9<sup>TH</sup> day of FEBRUARY, 2008.

PHOENIX, ARIZONA

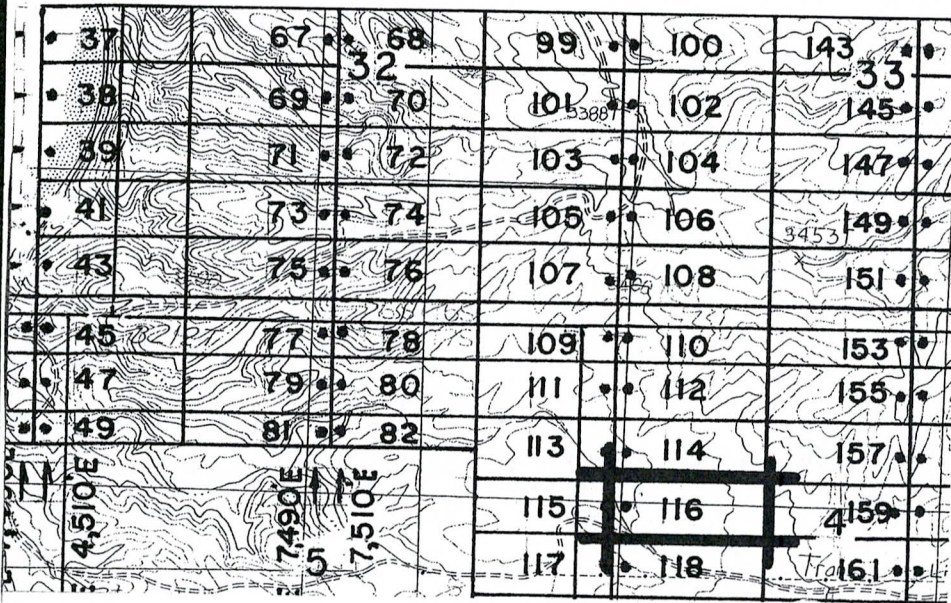
1997 APR 28 P 9:29

RECEIVED  
B.L.M. AZ STATE OFFICE

Millrock Alaska LLC (Owner)

By [Signature] (Agent)  
Minex Exploration

AMC 391690



← 7,500'N  
 ← 6,900'N  
 ← 6,300'N  
 ← 5,700'N  
 ← 5,100'N  
 ← 4,500'N  
 ← 4,050'N  
 ← 3,900'N  
 ← 3,300'N

T  
 6  
 S  
 T  
 7  
 S

↑ 10,490'E  
 ↑ 10,510'E  
 ↑ 13,490'E

SCALE  
 1 inch =  
 2,000'

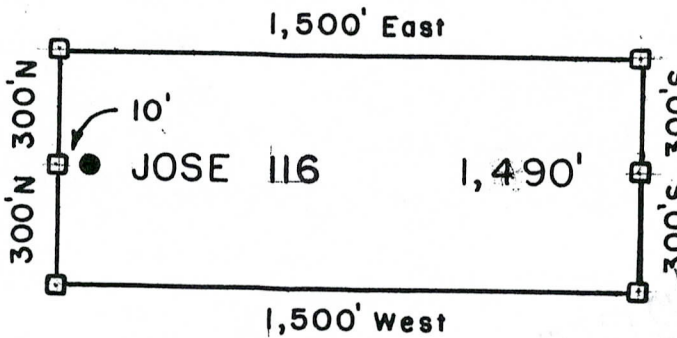
## R 28 E, G & SRM

JOSE 1-39, et al Lode Claims - Located February 4 - 16, 2008

Graham County, AZ

All JOSE Location Monuments are tied to the SE Corner of Section 1, T 7 S - R 27 E, G & SRM, Graham County, AZ.

All JOSE Lode Claims are 600' X 1,500' except JOSE 48, 49, 81 and 82, which are 300' X 1,500'.



- = Location Monument
  - = Claim Corner/End Center Monument
- ALL MONUMENTS ARE SUBSTANTIAL POSTS, 4' ABOVE GROUND.

Millrock Alaska LLC  
 111 West 16 th Avenue  
 Bristol Bay Building, 3rd Floor  
 Anchorage, AK 99501

Attached To And  
 Made A Part Of  
 JOSE 116 Location Notice  
 Page 2 Of 2

AMC 391690

RECEIVED  
 PHOENIX, ARIZONA  
 APR 28 AM 11:22  
 RECEIVED  
 PHOENIX, ARIZONA  
 APR 28 PM 9:29  
 RECEIVED  
 PHOENIX, ARIZONA  
 APR 28 PM 9:29






2008-08714

Page 1 of 2

Requested By: MICHAEL SCHAEFER

Wendy John, Graham County Recorder

12-12-2008 01:36 PM Recording Fee \$13.00



RECEIVED  
M. AZ STATE OFFICE

2008 DEC 15 A 11: 50

PHOENIX, AZ  
**ARIZONA AMENDED NOTICE OF LOCATION**  
**(Lode Claim)**

NOTICE IS HEREBY GIVEN THAT Millrock Alaska LLC, whose mailing address is 111 W. 16<sup>th</sup> Avenue, Bristol Bay Bldg., 3<sup>rd</sup> Floor, Anchorage, AK 99501, by its undersigned agent, makes this amended location of the JOSE 117 lode mining claim, in the Unknown Mining District, Graham County, Arizona.

This claim was originally located on the 9<sup>th</sup> day of February, 2008. The general course of the claim is from East to West, and said claim is located within \_\_\_\_\_, \_\_\_\_\_, NE & SE, NW & SW quarter(s) of Section(s) 5, 4, Township 7 South, Range 28 East, GSRB&M, Graham County, Arizona.

This claim is 1500 feet in length and 600 feet in width.

The claim runs from the location monument on which this notice is posted 10 feet in a E'yly direction to the East end line and 1,490 feet in a W'yly direction to the West end line.

This Amended Notice is posted at a location monument on the centerline of the claim. The location monument is in Section 4, Township 7 South, Range 28 East, GSRB&M, Arizona. The location monument of the claim is located approximately 2,700 feet North and 14,490 feet East from the SE corner of Section 1, Township 7 South, Range 27 East, GSRB&M, Arizona.

The undersigned claims the ground as set forth on the attached USGS topographic map or sketch.

The claim has been monumented in accordance with State and Federal law.


The original location notice and earlier amended location notice(s), if any, are recorded in the Official Records of Graham County, Arizona, and filed with the Bureau of Land Management, Department of Interior, as follows:

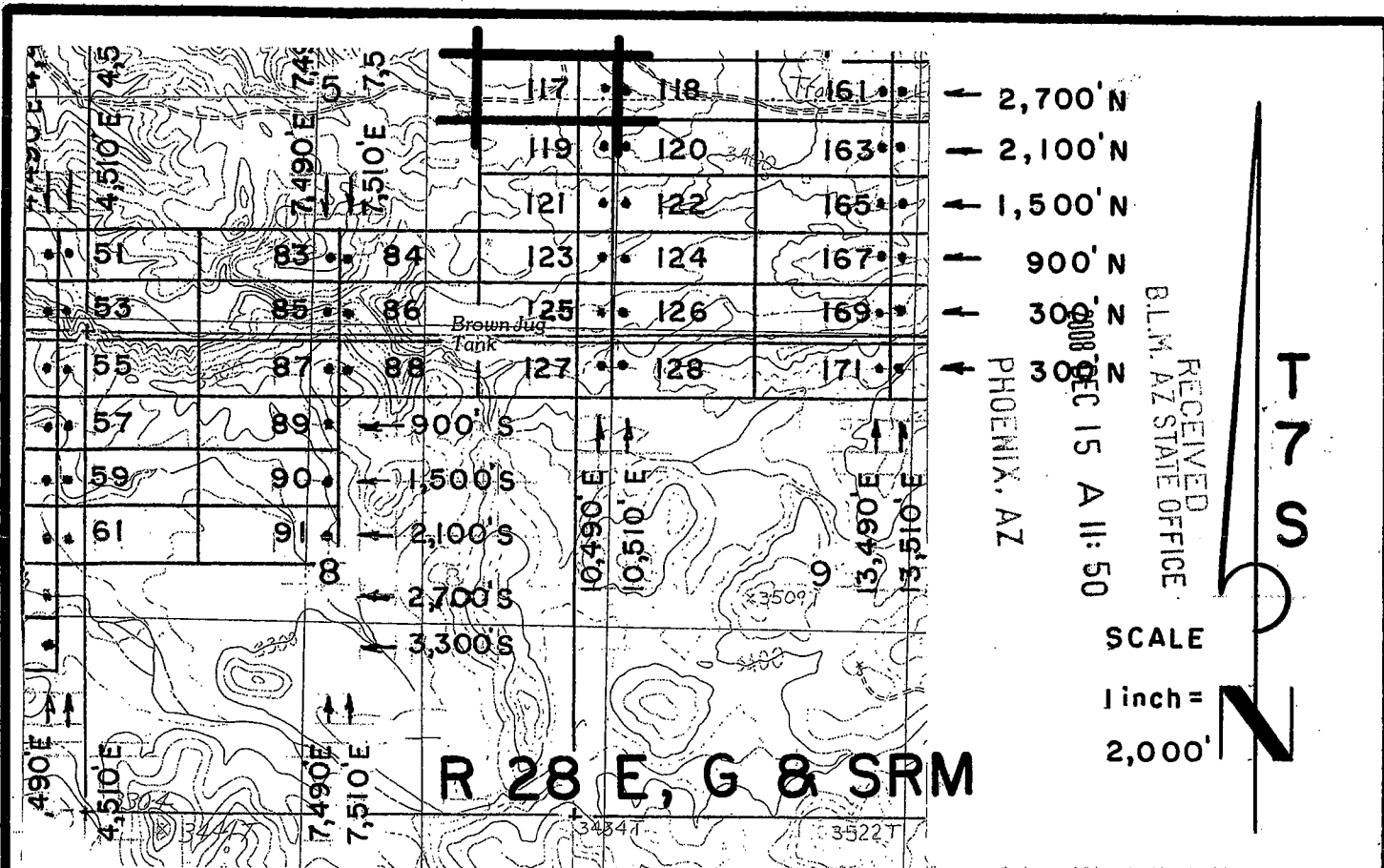
Original Location Notice/Amendments Recorded

<u>Claim Name</u>	<u>Date</u>	<u>Fee Number</u>	<u>BLM Serial Number</u>
JOSE <u>117</u>	February <u>9</u> , 2008	2008-0 <u>3077</u>	AMC 391 <u>691</u>

Hereby waiving no rights acquired under and by virtue of said original location, this amended location is made for the purpose of claiming federal minerals that were not included in the original location.

Dated on the 11th day of December, 2008.

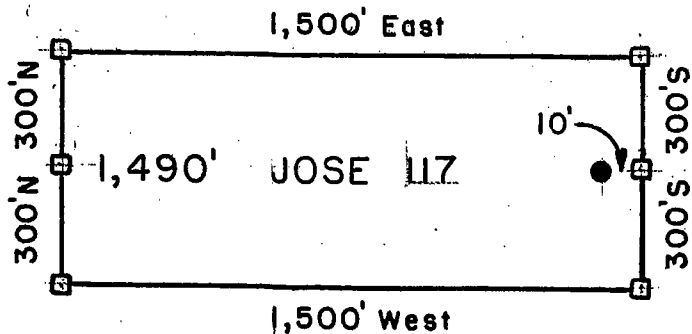
By  (Agent)  
Michael J. Schaefer



JOSE 1-39, et al Lode Claims - Located February 4-16, 2008  
 Graham County, AZ

All JOSE Location Monuments are tied to the SE Corner of Section 1, T 7 S - R 27 E, G & SRM, Graham County, AZ.

All JOSE Lode Claims are 600' X 1,500' except JOSE 48, 49, 81 and 82, which are 300' X 1,500'.



- = Location Monument
  - = Claim Corner/End Center Monument
- ALL MONUMENTS ARE SUBSTANTIAL POSTS, 4' ABOVE GROUND.

Millrock Alaska LLC  
 111 West 16th Avenue  
 Bristol Bay Building, 3rd Floor  
 Anchorage, AK 99501

Attached To And  
 Made A Part Of  
 JOSE 117 1st Amendment  
 Page 2 Of 2



RECEIVED  
B.L.M. AZ STATE OFFICE  
2008 APR 28 A 11:22  
PHOENIX, ARIZONA

**ARIZONA NOTICE OF LOCATION  
(Lode Claim)**

NOTICE IS HEREBY GIVEN THAT MILLROCK ALASKA LLC, whose mailing address is 111 West 16<sup>th</sup> Avenue, Bristol Bay Building, 3<sup>rd</sup> Floor, Anchorage, AK 99501, by its undersigned agent, makes this location of the JOSE 117 lode mining claim, in the Unknown Mining District, Graham County, Arizona.

The general course of the claim is from East to West, and said claim is located within \_\_\_\_\_, NE & SE, NW & SW quarter(s) of Section(s) 5, 4, Township 7S, Range 28E, GSRB&M, Graham County, Arizona.

This claim is 1500 feet in length and 600 feet in width.

This Notice of Location is posted on the center line of the claim.

The claim runs from the location monument on which this notice is posted 10 feet in a E'ly direction to the East end line and 1,490 feet in a W'ly direction to the West end line. The claim boundaries are marked by six monuments, one at each corner and one at the center of each end line. The location monument on which this notice is posted is situated within Section 4, Township 7S, Range 28E, GSRB&M, Graham County, Arizona, and is approximately 2,700 feet North and 10,490 feet East from the SE corner of Section 1, Township 7S, Range 27E, GSRB&M, Graham County, Arizona.

The undersigned claims the ground as depicted on the map which is attached to a copy of this Notice of Location filed in the office of the County Recorder, Graham County, Safford, Arizona.

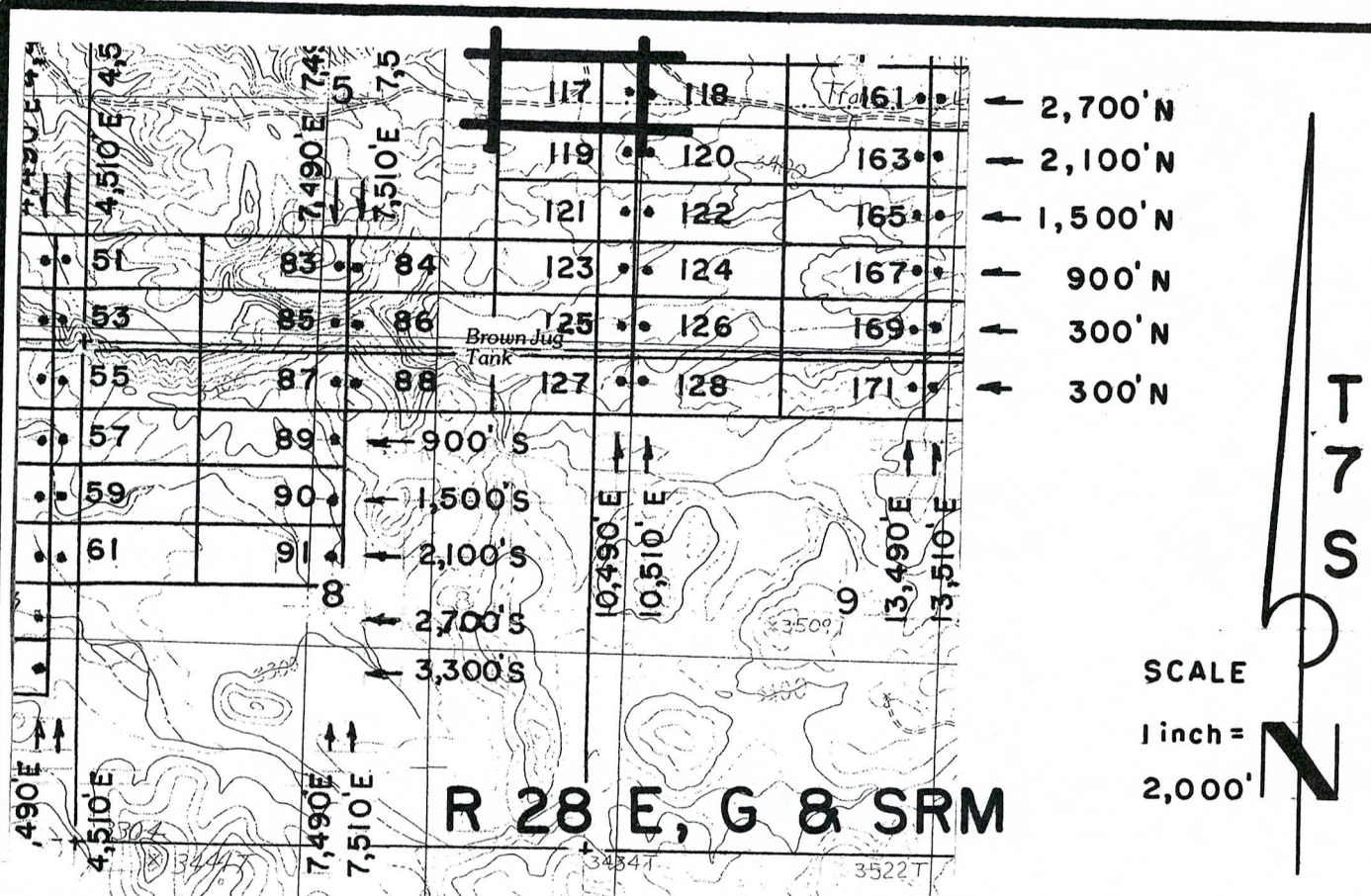
The claim has been monumented in accordance with State and Federal law. Corner and location monuments are substantial posts projecting at least four feet above the ground.

Located, dated, and posted on the ground this 9TH day of FEBRUARY, 2008.

~~PHOENIX, ARIZONA  
1997 APR 28 P 9:29  
RECEIVED  
B.L.M. AZ STATE OFFICE~~

Millrock Alaska LLC (Owner)  
By [Signature] (Agent)  
Minex Exploration

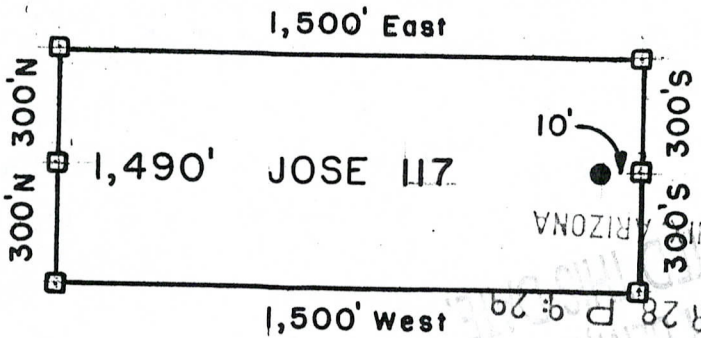
AMC 391691



JOSE 1-39, et al Lode Claims - Located February 4 - 16, 2008  
 Graham County, AZ

All JOSE Location Monuments are tied to the SE Corner of Section 1, T 7 S - R 27 E, G & SRM, Graham County, AZ.

All JOSE Lode Claims are 600' X 1,500' except JOSE 48, 49, 81 and 82, which are 300' X 1,500'.



● = Location Monument  
 □ = Claim Corner/End Center Monument  
 ALL MONUMENTS ARE SUBSTANTIAL POSTS, 4' ABOVE GROUND.

Millrock Alaska LLC  
 111 West 16 th Avenue  
 Bristol Bay Building, 3rd Floor  
 Anchorage, AK 99501

Attached To And  
 Made A Part Of  
 JOSE 117 Location Notice  
 Page 2 Of 2

RECEIVED  
 B.L.M. AZ STATE OFFICE  
 PHOENIX, ARIZONA  
 2008 APR 28 A 11:22  
 RECEIVED  
 B.L.M. AZ STATE OFFICE

AMC 391691



RECEIVED  
B.L.M. AZ STATE OFFICE  
2008 APR 28 A 11:22  
PHOENIX, ARIZONA

**ARIZONA NOTICE OF LOCATION  
(Lode Claim)**

NOTICE IS HEREBY GIVEN THAT MILLROCK ALASKA LLC, whose mailing address is 111 West 16<sup>th</sup> Avenue, Bristol Bay Building, 3<sup>rd</sup> Floor, Anchorage, AK 99501, by its undersigned agent, makes this location of the JOSE 118 lode mining claim, in the Unknown Mining District, Graham County, Arizona.

The general course of the claim is from East to West, and said claim is located within \_\_\_\_\_, \_\_\_\_\_, NW & SW quarter(s) of Section(s) 4, Township 7S, Range 28E, GSRB&M, Graham County, Arizona.

This claim is 1500 feet in length and 600 feet in width.

This Notice of Location is posted on the center line of the claim.

The claim runs from the location monument on which this notice is posted 1490 feet in a E'ly direction to the East end line and 10 feet in a W'ly direction to the West end line. The claim boundaries are marked by six monuments, one at each corner and one at the center of each end line. The location monument on which this notice is posted is situated within Section 4, Township 7S, Range 28E, GSRB&M, Graham County, Arizona, and is approximately 2,700 feet North and 10,510 feet East from the SE corner of Section 1, Township 7S, Range 27E, GSRB&M, Graham County, Arizona.

The undersigned claims the ground as depicted on the map which is attached to a copy of this Notice of Location filed in the office of the County Recorder, Graham County, Safford, Arizona.

The claim has been monumented in accordance with State and Federal law. Corner and location monuments are substantial posts projecting at least four feet above the ground.

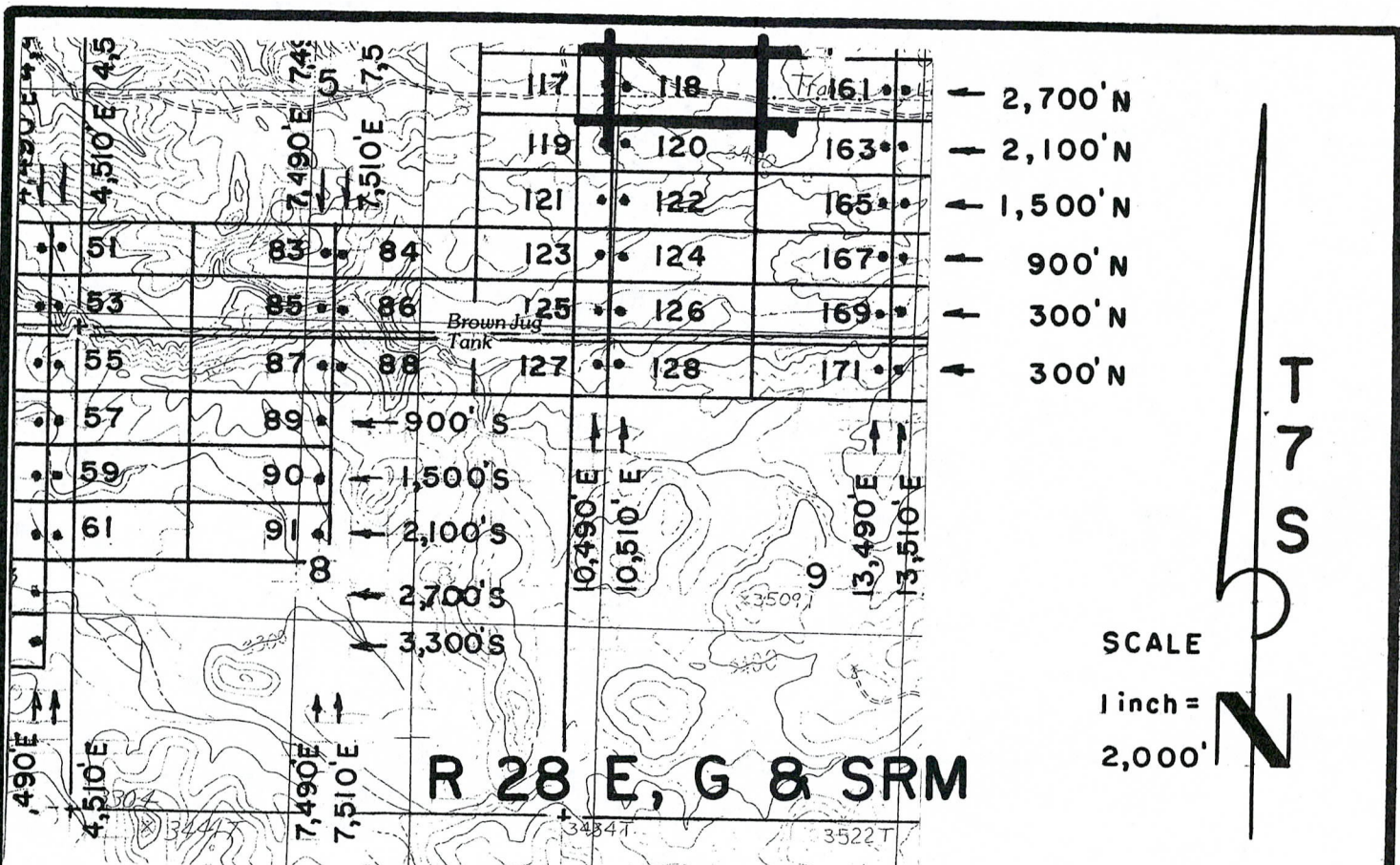
Located, dated, and posted on the ground this 9<sup>TH</sup> day of FEBRUARY, 2008.

Millrock Alaska LLC (Owner)

By [Signature] (Agent)  
Minex Exploration

RECEIVED  
B.L.M. AZ STATE OFFICE  
1997 APR 28 P 9:29  
PHOENIX, ARIZONA

AMC 391692

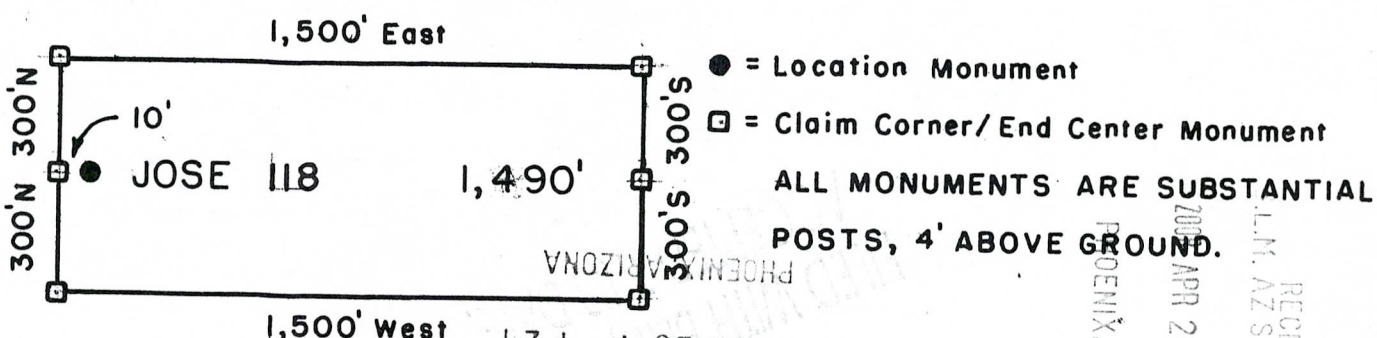


**R 28 E, G & SRM**

**JOSE I-39, et al Lode Claims - Located February 4 - 16, 2008**  
 Graham County, AZ

All JOSE Location Monuments are tied to the SE Corner of Section 1, T 7 S - R 27 E, G & SRM, Graham County, AZ.

All JOSE Lode Claims are 600' X 1,500' except JOSE 48, 49, 81 and 82, which are 300' X 1,500'.



Millrock Alaska LLC  
 111 West 16 th Avenue  
 Bristol Bay Building, 3rd Floor  
 Anchorage, AK 99501

Attached To And Made A Part Of  
 JOSE 118 Location Notice  
 Page 2 Of 2

● = Location Monument  
 □ = Claim Corner/End Center Monument  
 ALL MONUMENTS ARE SUBSTANTIAL POSTS, 4' ABOVE GROUND.

RECEIVED  
 L.M. AZ STATE OFFICE  
 PHOENIX, ARIZONA  
 APR 28 11:22  
 RECEIVED  
 L.M. AZ STATE OFFICE  
 APR 28 9:29

391692



RECEIVED  
STATE OFFICE

2008 DEC 15 A 11:50

PHOENIX, AZ **ARIZONA AMENDED NOTICE OF LOCATION**  
**(Lode Claim)**

NOTICE IS HEREBY GIVEN THAT Millrock Alaska LLC, whose mailing address is 111 W. 16<sup>th</sup> Avenue, Bristol Bay Bldg., 3<sup>rd</sup> Floor, Anchorage, AK 99501, by its undersigned agent, makes this amended location of the JOSE 119 lode mining claim, in the Unknown Mining District, Graham County, Arizona.

This claim was originally located on the \_\_\_\_ day of February, 2008. The general course of the claim is from East to West, and said claim is located within \_\_\_\_\_, \_\_\_\_\_, SE, SW, quarter(s) of Section(s) 5, 4, Township 7 South, Range 28 East, GSRB&M, Graham County, Arizona.

This claim is 1500 feet in length and 600 feet in width.

The claim runs from the location monument on which this notice is posted 10 feet in a E'ly direction to the East end line and 1,490 feet in a W'ly direction to the West end line.

This Amended Notice is posted at a location monument on the centerline of the claim. The location monument is in Section 4, Township 7 South, Range 28 East, GSRB&M, Arizona. The location monument of the claim is located approximately 2,100 feet North and 10,490 feet East from the SE corner of Section 1, Township 7 South, Range 27 East, GSRB&M, Arizona.

The undersigned claims the ground as set forth on the attached USGS topographic map or sketch.

The claim has been monumented in accordance with State and Federal law.


The original location notice and earlier amended location notice(s), if any, are recorded in the Official Records of Graham County, Arizona, and filed with the Bureau of Land Management, Department of Interior, as follows:

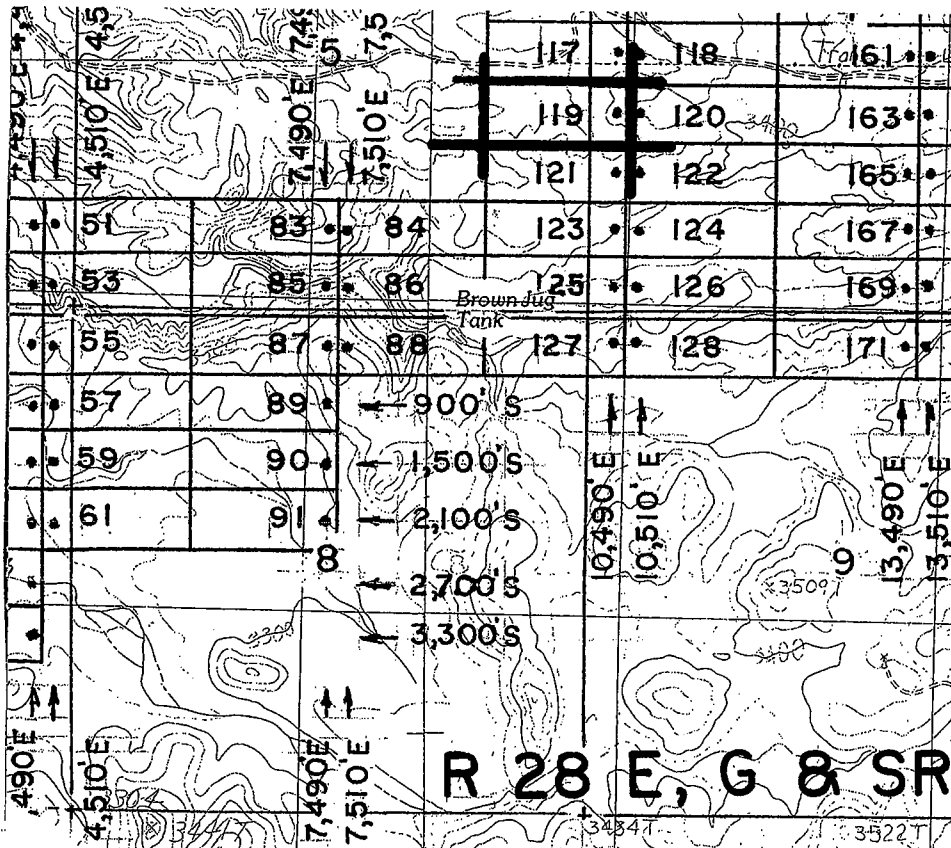
Original Location Notice/Amendments Recorded

<u>Claim Name</u>	<u>Date</u>	<u>Fee Number</u>	<u>BLM Serial Number</u>
JOSE <u>119</u>	February <u>9</u> , 2008	2008-0 <u>3079</u>	AMC 391 <u>693</u>

Hereby waiving no rights acquired under and by virtue of said original location, this amended location is made for the purpose of claiming federal minerals that were not included in the original location.

Dated on the 11th day of December, 2008.

By  (Agent)  
Michael J. Schaefer



- ← 2,700' N
- ← 2,100' N
- ← 1,500' N
- ← 900' N
- ← 300' N
- ← 300' N

RECEIVED  
 B.L.M. AZ STATE OFFICE -  
 PHOENIX, AZ  
 2008 DEC 15 11:50 AM  
 SCALE 1 inch = 2,000 feet

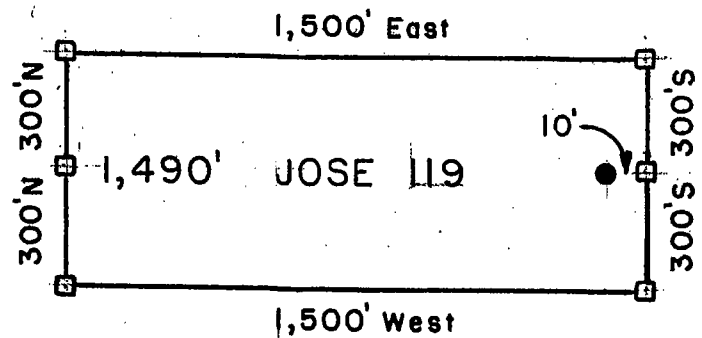
**R 28 E, G & SRM**

**JOSE 1-39, et al Lode Claims - Located February 4 - 16, 2008**

Graham County, AZ

All JOSE Location Monuments are tied to the SE Corner of Section 1, T 7 S - R 27 E, G & SRM, Graham County, AZ.

All JOSE Lode Claims are 600' X 1,500' except JOSE 48, 49, 81 and 82, which are 300' X 1,500'.



- = Location Monument
  - = Claim Corner/End Center Monument
- ALL MONUMENTS ARE SUBSTANTIAL POSTS, 4' ABOVE GROUND.

Millrock Alaska LLC  
 111 West 16 th Avenue  
 Bristol Bay Building, 3rd Floor  
 Anchorage, AK 99501

Attached To And  
 Made A Part Of  
 JOSE 119 1st Amendment  
 Page 2 Of 2





2008 0079  
Page 1 of 2  
Requested By: XPLORE, LLC  
Wendy John, Graham County Recorder  
04-25-2008 09:14 AM Recording Fee \$13.00



RECEIVED  
B.L.M. AZ STATE OFFICE  
2008 APR 28 A 11:2  
PHOENIX, ARIZONA

### ARIZONA NOTICE OF LOCATION (Lode Claim)

NOTICE IS HEREBY GIVEN THAT MILLROCK ALASKA LLC, whose mailing address is 111 West 16<sup>th</sup> Avenue, Bristol Bay Building, 3<sup>rd</sup> Floor, Anchorage, AK 99501, by its undersigned agent, makes this location of the JOSE 119 lode mining claim, in the Unknown Mining District, Graham County, Arizona.

The general course of the claim is from East to West, and said claim is located within \_\_\_\_\_, SE, SW, quarter(s) of Section(s) 5, 4, Township 7S, Range 28E, GSRB&M, Graham County, Arizona.

This claim is 1500 feet in length and 600 feet in width.

This Notice of Location is posted on the center line of the claim.

The claim runs from the location monument on which this notice is posted 10 feet in a E'ly direction to the East end line and 1,490 feet in a W'ly direction to the West end line. The claim boundaries are marked by six monuments, one at each corner and one at the center of each end line. The location monument on which this notice is posted is situated within Section 4, Township 7S, Range 28E, GSRB&M, Graham County, Arizona, and is approximately 2,100 feet North and 10,490 feet East from the SE corner of Section 1, Township 7S, Range 27E, GSRB&M, Graham County, Arizona.

The undersigned claims the ground as depicted on the map which is attached to a copy of this Notice of Location filed in the office of the County Recorder, Graham County, Safford, Arizona.

The claim has been monumented in accordance with State and Federal law. Corner and location monuments are substantial posts projecting at least four feet above the ground.

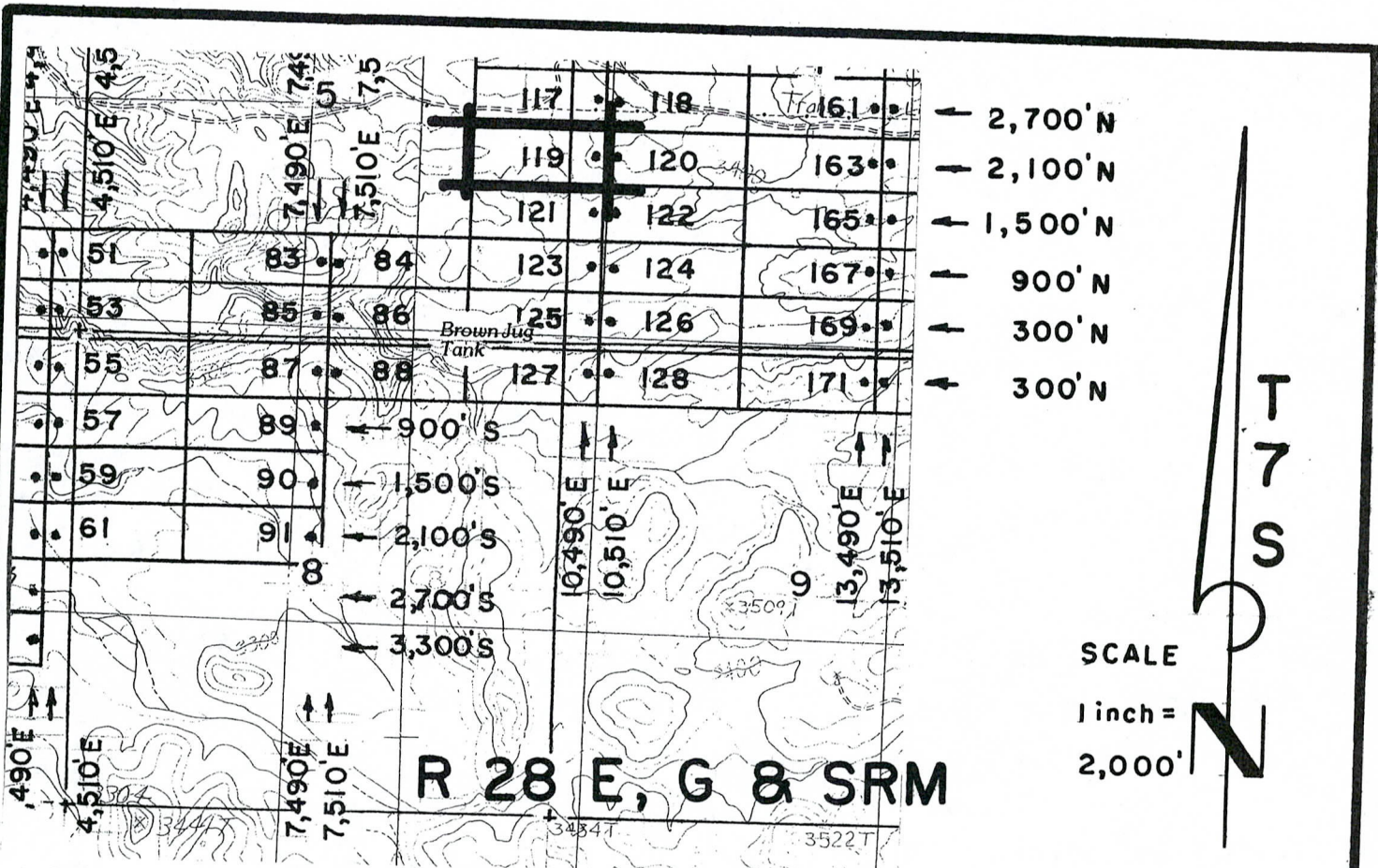
Located, dated, and posted on the ground this 9<sup>TH</sup> day of FEBRUARY, 2008.

PHOENIX, ARIZONA  
1997 APR 28 P 9:29  
RECEIVED  
B.L.M. AZ STATE OFFICE

Millrock Alaska LLC (Owner)

By [Signature] (Agent)  
Minex Exploration

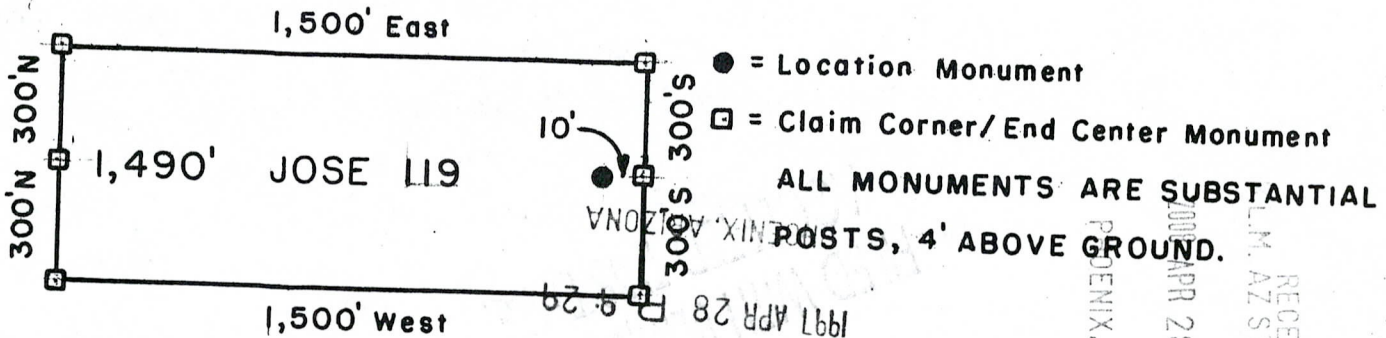
AMC 391693



**R 28 E, G & SRM**

JOSE 1-39, et al Lode Claims - Located February 4 - 16, 2008  
 Graham County, AZ

All JOSE Location Monuments are tied to the SE Corner of Section 1, T 7 S - R 27 E, G & SRM, Graham County, AZ.  
 All JOSE Lode Claims are 600' x 1,500' except JOSE 48, 49, 81 and 82, which are 300' x 1,500'.



Millrock Alaska LLC  
 111 West 16th Avenue  
 Bristol Bay Building, 3rd Floor  
 Anchorage, AK 99501

Attached To And  
 Made A Part Of  
 JOSE 119 Location Notice  
 Page 2 Of 2

RECEIVED  
 BLM, AZ STATE OFFICE  
 1997 APR 28 9:29  
 PHOENIX, ARIZONA  
 RECEIVED  
 BLM, AZ STATE OFFICE  
 APR 28 11:23  
 PHOENIX, ARIZONA

AMC 391693



2008-03080  
Page 1 of 2  
Requested By: XPLDRE, LLC  
Wendy John, Graham County Recorder  
04-25-2008 09:14 AM Recording Fee \$13.00

RECEIVED  
B.L.M. AZ STATE OFFICE  
2008 APR 28 A 11: 23  
PHOENIX, ARIZONA

**ARIZONA NOTICE OF LOCATION  
(Lode Claim)**

NOTICE IS HEREBY GIVEN THAT MILLROCK ALASKA LLC, whose mailing address is 111 West 16<sup>th</sup> Avenue, Bristol Bay Building, 3<sup>rd</sup> Floor, Anchorage, AK 99501, by its undersigned agent, makes this location of the JOSE 120 lode mining claim, in the Unknown Mining District, Graham County, Arizona.

The general course of the claim is from East to West, and said claim is located within \_\_\_\_\_, \_\_\_\_\_, SW quarter(s) of Section(s) 4, Township 7S, Range 28E, GSRB&M, Graham County, Arizona.

This claim is 1500 feet in length and 600 feet in width.

This Notice of Location is posted on the center line of the claim.

The claim runs from the location monument on which this notice is posted 1490 feet in a E'ly direction to the East end line and 10 feet in a W'ly direction to the West end line. The claim boundaries are marked by six monuments, one at each corner and one at the center of each end line. The location monument on which this notice is posted is situated within Section 4, Township 7S, Range 28E, GSRB&M, Graham County, Arizona, and is approximately 2,100 feet North and 10,510 feet East from the SE corner of Section 1, Township 7S, Range 27E, GSRB&M, Graham County, Arizona.

The undersigned claims the ground as depicted on the map which is attached to a copy of this Notice of Location filed in the office of the County Recorder, Graham County, Safford, Arizona.

The claim has been monumented in accordance with State and Federal law. Corner and location monuments are substantial posts projecting at least four feet above the ground.

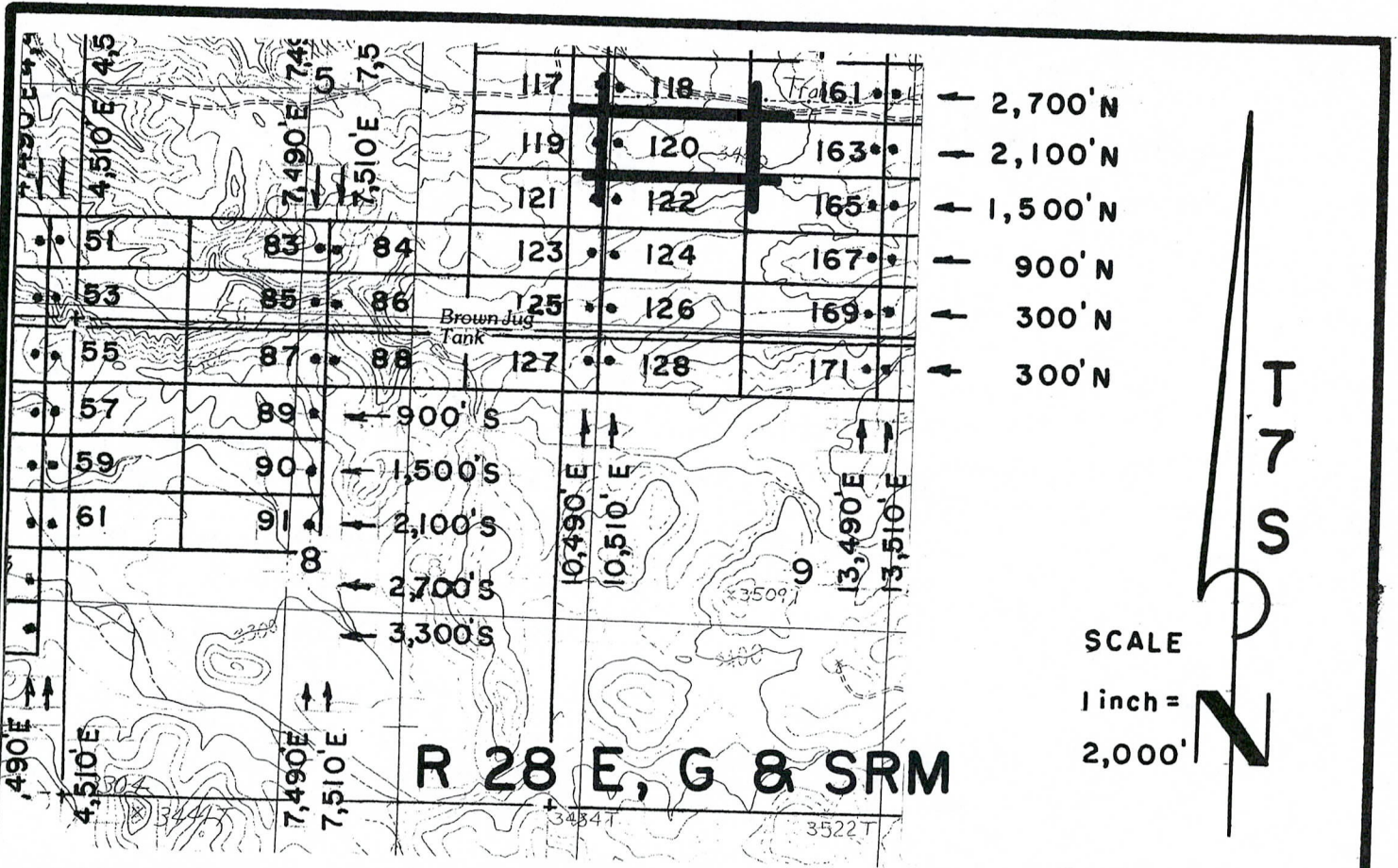
Located, dated, and posted on the ground this 9<sup>TH</sup> day of FEBRUARY, 2008.

Millrock Alaska LLC (Owner)

By [Signature] (Agent)  
Minex Exploration

RECEIVED  
B.L.M. AZ STATE OFFICE  
1997 APR 28 P 9: 29  
PHOENIX, ARIZONA

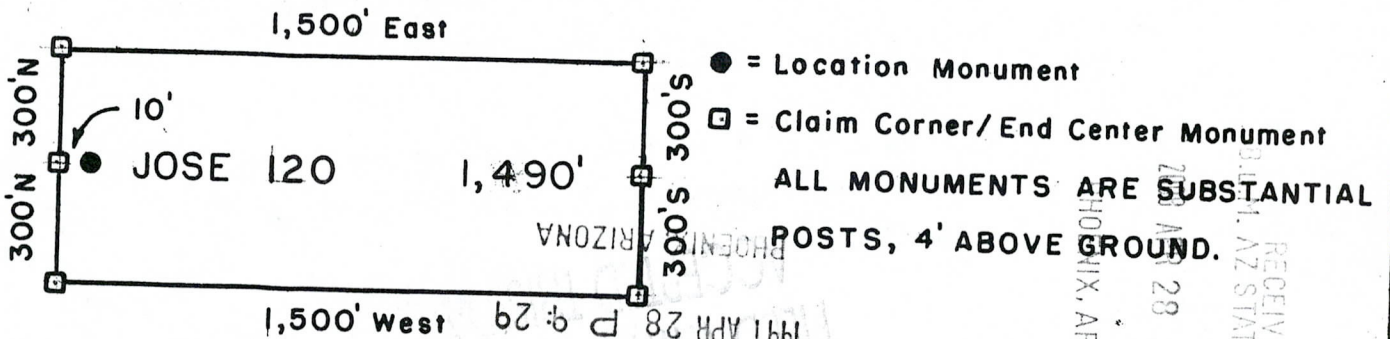
AND 391694



**JOSE 1-39, et al Lode Claims - Located February 4 - 16, 2008**  
 Graham County, AZ

All JOSE Location Monuments are tied to the SE Corner of Section 1, T 7 S - R 27 E, G & SRM, Graham County, AZ.

All JOSE Lode Claims are 600' x 1,500' except JOSE 48, 49, 81 and 82, which are 300' x 1,500'.



Millrock Alaska LLC  
 111 West 16 th Avenue  
 Bristol Bay Building, 3rd Floor  
 Anchorage, AK 99501

Attached To And  
 Made A Part Of  
 JOSE 120 Location Notice  
 Page 2 Of 2

AMC 391694

RECEIVED  
 BLM, AZ STATE OFFICE  
 APR 28 P 9:29  
 PHOENIX, ARIZONA  
 RECEIVED  
 BLM, AZ STATE OFFICE  
 APR 28 A 11:23  
 PHOENIX, ARIZONA



2008-08716

Page 1 of 2

Requested By: MICHAEL SCHAEFER  
Wendy John, Graham County Recorder  
12-12-2008 01:36 PM Recording Fee \$13.00



RECEIVED  
B.L.M. AZ STATE OFFICE

2008 DEC 15 A 11:49

ARIZONA AMENDED NOTICE OF LOCATION  
PHOENIX, AZ  
(Lode Claim)

NOTICE IS HEREBY GIVEN THAT Millrock Alaska LLC, whose mailing address is 111 W. 16<sup>th</sup> Avenue, Bristol Bay Bldg., 3<sup>rd</sup> Floor, Anchorage, AK 99501, by its undersigned agent, makes this amended location of the JOSE 121 lode mining claim, in the Unknown Mining District, Graham County, Arizona.

This claim was originally located on the 9<sup>th</sup> day of February, 2008. The general course of the claim is from East to West, and said claim is located within \_\_\_\_\_, \_\_\_\_\_, SE, SW, quarter(s) of Section(s) 5, 4, Township 7 South, Range 28 East, GSRB&M, Graham County, Arizona.

This claim is 1500 feet in length and 600 feet in width.

The claim runs from the location monument on which this notice is posted 10 feet in a E'ly direction to the East end line and 1,490 feet in a W'ly direction to the West end line.

This Amended Notice is posted at a location monument on the centerline of the claim. The location monument is in Section 4, Township 7 South, Range 28 East, GSRB&M, Arizona. The location monument of the claim is located approximately 1,500 feet North and 10,490 feet East from the SE corner of Section 1, Township 7 South, Range 27 East, GSRB&M, Arizona.

The undersigned claims the ground as set forth on the attached USGS topographic map or sketch.

The claim has been monumented in accordance with State and Federal law.


The original location notice and earlier amended location notice(s), if any, are recorded in the Official Records of Graham County, Arizona, and filed with the Bureau of Land Management, Department of Interior, as follows:

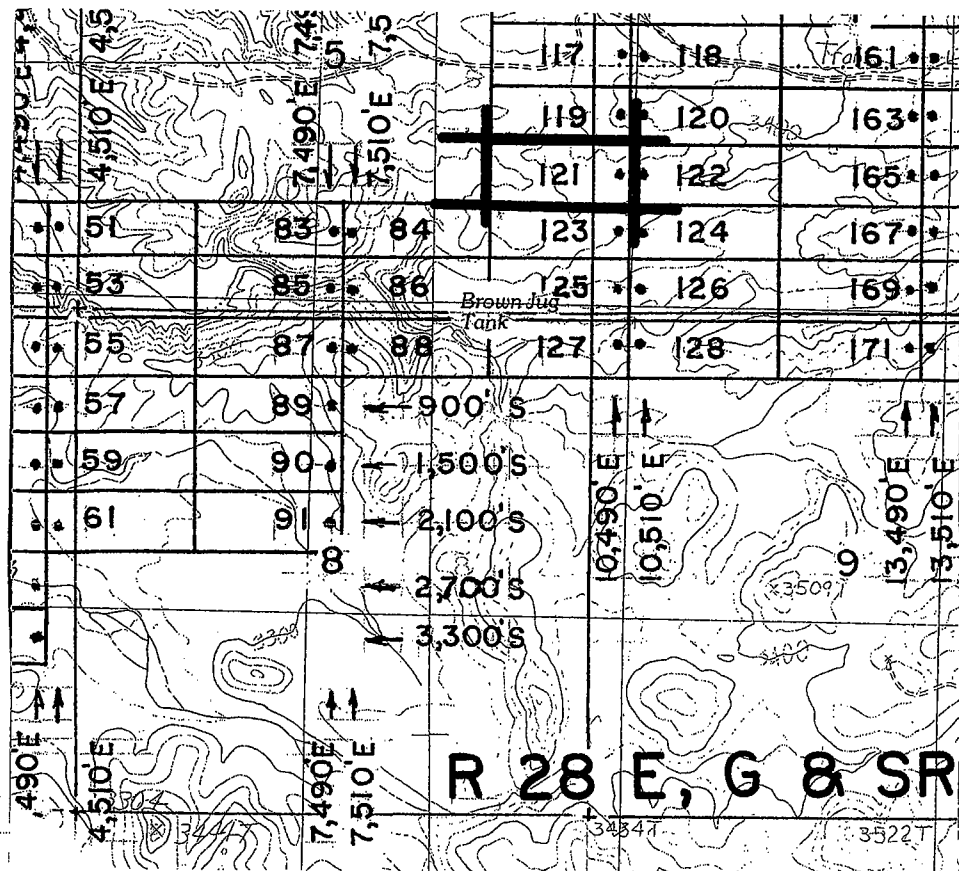
Original Location Notice/Amendments Recorded

<u>Claim Name</u>	<u>Date</u>	<u>Fee Number</u>	<u>BLM Serial Number</u>
JOSE <u>121</u>	February <u>9</u> , 2008	2008-0 <u>3081</u>	AMC 391 <u>695</u>

Hereby waiving no rights acquired under and by virtue of said original location, this amended location is made for the purpose of claiming federal minerals that were not included in the original location.

Dated on the 11th day of December, 2008.

By  (Agent)  
Michael J. Schaefer



- ← 2,700' N
- ← 2,100' N
- ← 1,500' N
- ← 900' N
- ← 300' N
- ← 300' N

PHOENIX, AZ

2008 DEC 15 5 11:24 PM  
2,000'

RECEIVED  
B.L.M. AZ STATE OFFICE

T 7 S

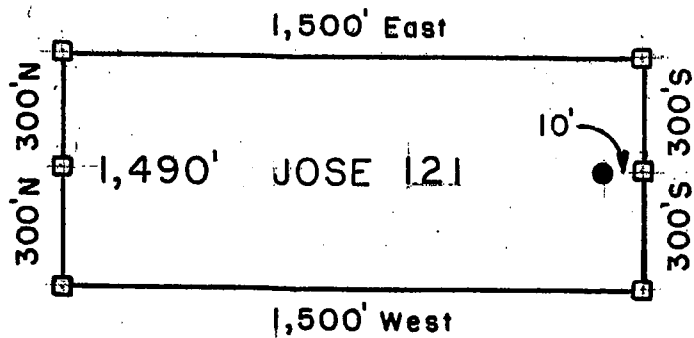
R 28 E, G & SRM

JOSE 1-39, et al Lode Claims - Located February 4 - 16, 2008

Graham County, AZ

All JOSE Location Monuments are tied to the SE Corner of Section 1, T 7 S - R 27 E, G & SRM, Graham County, AZ.

All JOSE Lode Claims are 600' X 1,500' except JOSE 48, 49, 81 and 82, which are 300' X 1,500'.



- = Location Monument
  - = Claim Corner/End Center Monument
- ALL MONUMENTS ARE SUBSTANTIAL POSTS, 4' ABOVE GROUND.

Millrock Alaska LLC  
111 West 16 th Avenue  
Bristol Bay Building, 3rd Floor  
Anchorage, AK 99501

Attached To And  
Made A Part Of  
JOSE 121 1st Amendment  
Page 2 Of 2



RECEIVED  
B.L.M. AZ STATE OFFICE  
2008 APR 28 A 11:23  
PHOENIX, ARIZONA

**ARIZONA NOTICE OF LOCATION  
(Lode Claim)**

NOTICE IS HEREBY GIVEN THAT MILLROCK ALASKA LLC, whose mailing address is 111 West 16<sup>th</sup> Avenue, Bristol Bay Building, 3<sup>rd</sup> Floor, Anchorage, AK 99501, by its undersigned agent, makes this location of the JOSE 121 lode mining claim, in the Unknown Mining District, Graham County, Arizona.

The general course of the claim is from East to West, and said claim is located within \_\_\_\_\_, SE, SW, quarter(s) of Section(s) 5, 4, Township 7S, Range 28E, GSRB&M, Graham County, Arizona.

This claim is 1500 feet in length and 600 feet in width.

This Notice of Location is posted on the center line of the claim.

The claim runs from the location monument on which this notice is posted 10 feet in a E'ly direction to the East end line and 1,490 feet in a W'ly direction to the West end line. The claim boundaries are marked by six monuments, one at each corner and one at the center of each end line. The location monument on which this notice is posted is situated within Section 4, Township 7S, Range 28E, GSRB&M, Graham County, Arizona, and is approximately 1,500 feet North and 10,490 feet East from the SE corner of Section 1, Township 7S, Range 27E, GSRB&M, Graham County, Arizona.

The undersigned claims the ground as depicted on the map which is attached to a copy of this Notice of Location filed in the office of the County Recorder, Graham County, Safford, Arizona.

The claim has been monumented in accordance with State and Federal law. Corner and location monuments are substantial posts projecting at least four feet above the ground.

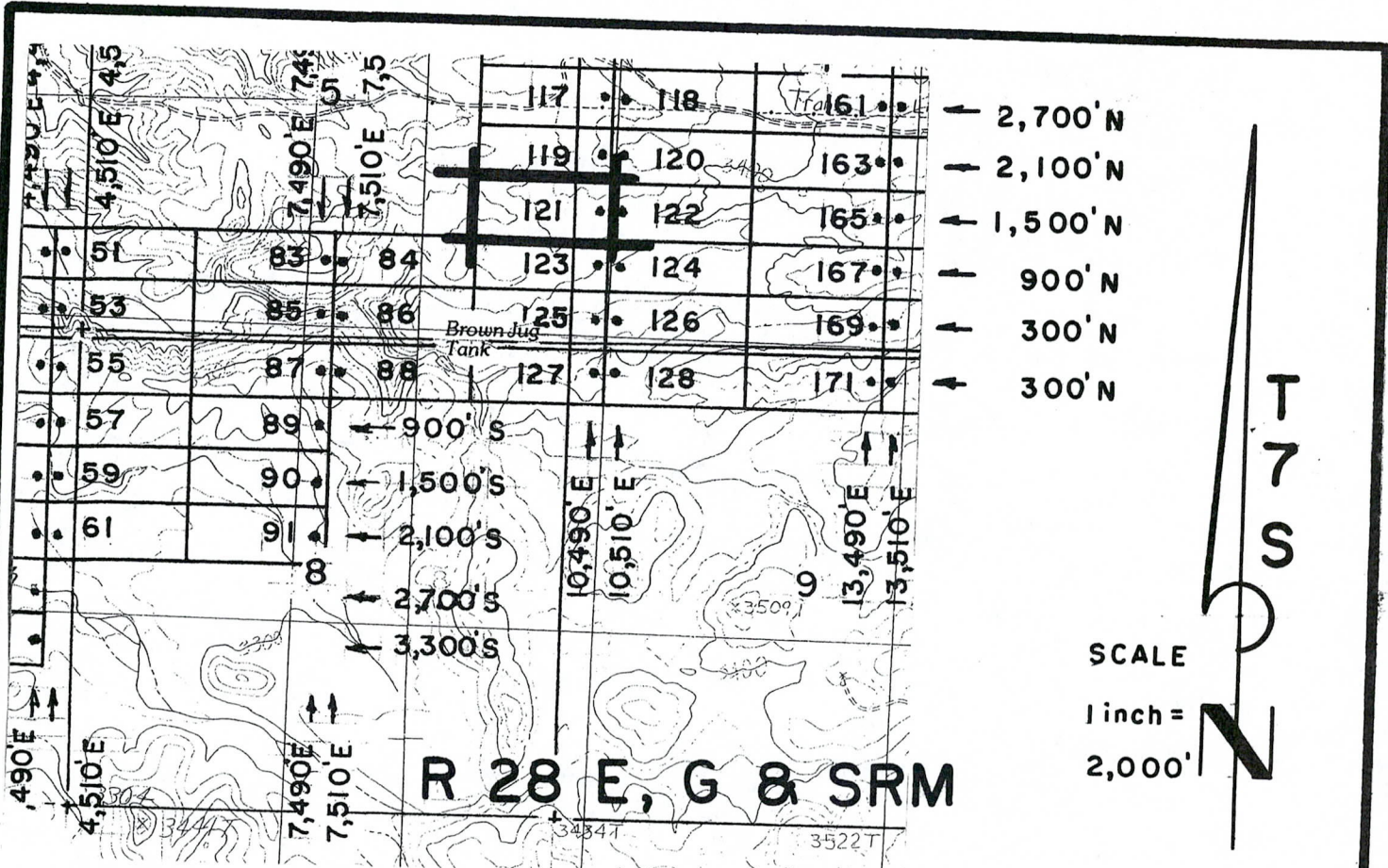
Located, dated, and posted on the ground this 9TH day of FEBRUARY, 2008.

~~PHOENIX, ARIZONA  
1997 APR 28 P 9:29  
RECEIVED  
B.L.M. AZ STATE OFFICE~~

Millrock Alaska LLC (Owner)

By [Signature] (Agent)  
Minex Exploration

AMC 391695

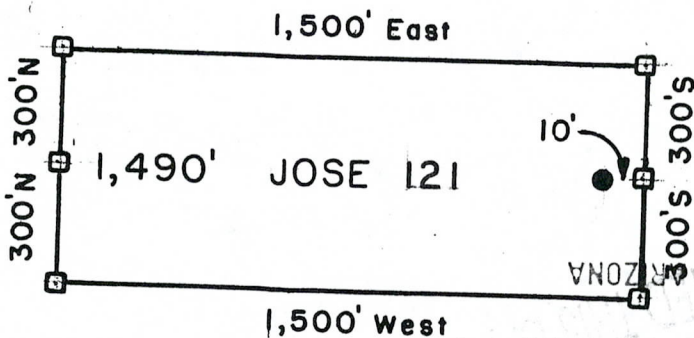


**R 28 E, G & SRM**

**JOSE 1-39, et al Lode Claims - Located February 4 - 16, 2008**  
 Graham County, AZ

All JOSE Location Monuments are tied to the SE Corner of Section 1, T 7 S - R 27 E, G & SRM, Graham County, AZ.

All JOSE Lode Claims are 600' X 1,500' except JOSE 48, 49, 81 and 82, which are 300' X 1,500'.



- = Location Monument
  - = Claim Corner/End Center Monument
- ALL MONUMENTS ARE SUBSTANTIAL POSTS, 4' ABOVE GROUND.

Millrock Alaska LLC  
 111 West 16 th Avenue  
 Bristol Bay Building, 3rd Floor  
 Anchorage, AK 99501

Attached To And  
 Made A Part Of  
 JOSE 121 Location Notice  
 Page 2 Of 2

RECEIVED  
 L. AZ STATE OFFICE  
 APR 28 A 11:23  
 PHOENIX, ARIZONA  
 RECEIVED  
 B.M. AZ STATE OFFICE  
 APR 28 P 9:29

AMC 391695





200800082

Page 1 of 2

Requested By: XPLORE, LLC

Wendy John, Graham County Recorder

04-25-2008 09:14 AM Recording Fee \$13.00

RECEIVED  
B.L.M. AZ STATE OFFICE  
2008 APR 28 A 11:23  
PHOENIX, ARIZONA

### ARIZONA NOTICE OF LOCATION (Lode Claim)

NOTICE IS HEREBY GIVEN THAT MILLROCK ALASKA LLC, whose mailing address is 111 West 16<sup>th</sup> Avenue, Bristol Bay Building, 3<sup>rd</sup> Floor, Anchorage, AK 99501, by its undersigned agent, makes this location of the JOSE 122 lode mining claim, in the Unknown Mining District, Graham County, Arizona.

The general course of the claim is from East to West, and said claim is located within \_\_\_\_\_, \_\_\_\_\_, SW quarter(s) of Section(s) 4, Township 7S, Range 28E, GSRB&M, Graham County, Arizona.

This claim is 1500 feet in length and 600 feet in width.

This Notice of Location is posted on the center line of the claim.

The claim runs from the location monument on which this notice is posted 1490 feet in a E'ly direction to the East end line and 10 feet in a W'ly direction to the West end line. The claim boundaries are marked by six monuments, one at each corner and one at the center of each end line. The location monument on which this notice is posted is situated within Section 4, Township 7S, Range 28E, GSRB&M, Graham County, Arizona, and is approximately 1500 feet North and 10,510 feet East from the SE corner of Section 1, Township 7S, Range 27E, GSRB&M, Graham County, Arizona.

The undersigned claims the ground as depicted on the map which is attached to a copy of this Notice of Location filed in the office of the County Recorder, Graham County, Safford, Arizona.

The claim has been monumented in accordance with State and Federal law. Corner and location monuments are substantial posts projecting at least four feet above the ground.

Located, dated, and posted on the ground this 9TH day of FEBRUARY, 2008.

1997 APR 28 P 9:29

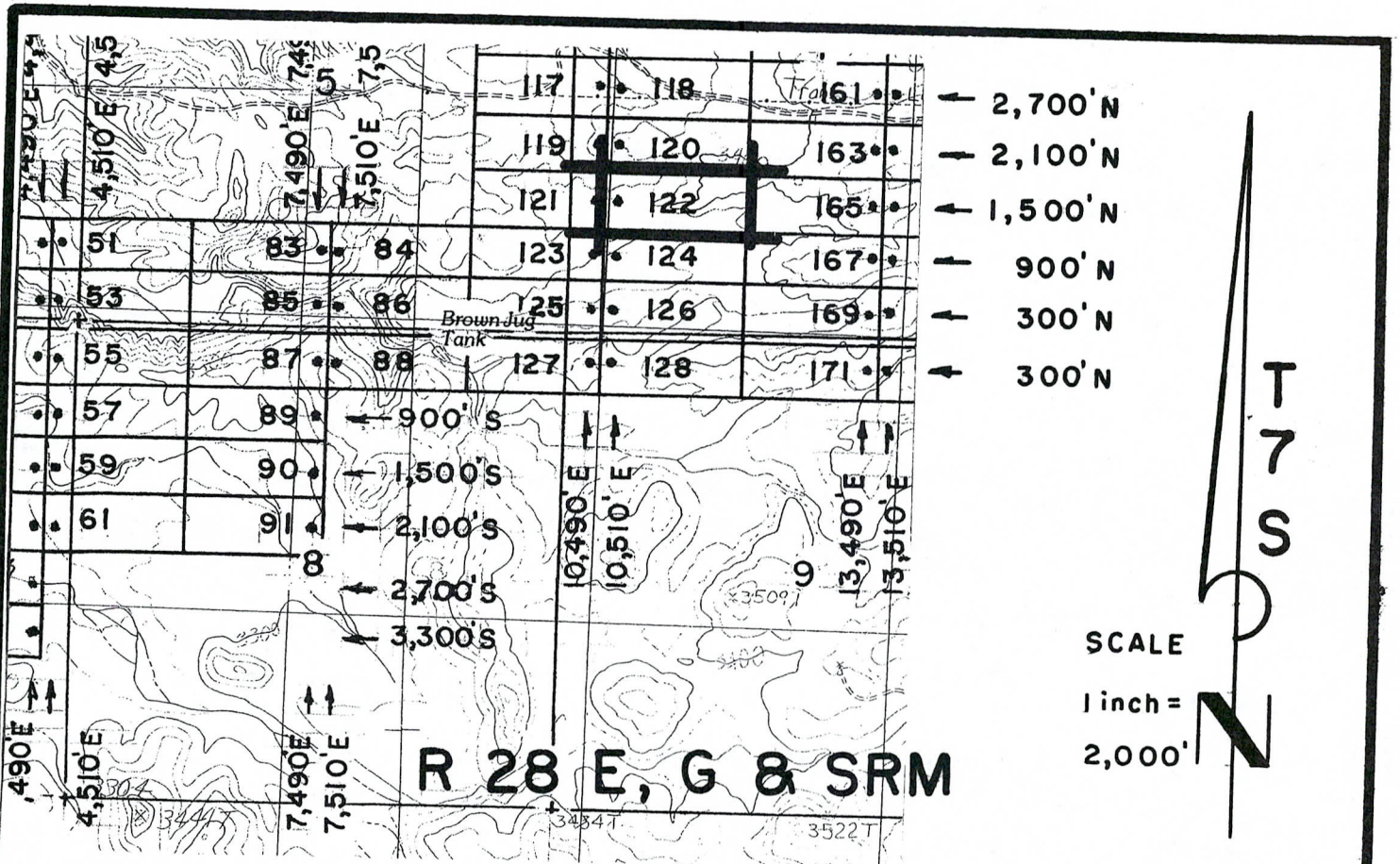
RECEIVED  
B.L.M. AZ STATE OFFICE

Millrock Alaska LLC (Owner)

By [Signature] (Agent)

Minex Exploration

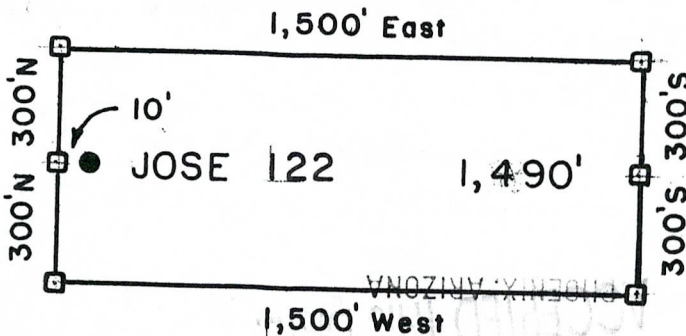
AMC 391696



**JOSE 1-39, et al Lode Claims - Located February 4 - 16, 2008**  
 Graham County, AZ

All JOSE Location Monuments are tied to the SE Corner of Section 1, T 7 S - R 27 E, G & SRM, Graham County, AZ.

All JOSE Lode Claims are 600' x 1,500' except JOSE 48, 49, 81 and 82, which are 300' x 1,500'.



- = Location Monument
  - = Claim Corner/End Center Monument
- ALL MONUMENTS ARE SUBSTANTIAL POSTS, 4' ABOVE GROUND.**

Millrock Alaska LLC  
 111 West 16th Avenue  
 Bristol Bay Building, 3rd Floor  
 Anchorage, AK 99501

Attached To And  
 Made A Part Of  
 JOSE 122 Location Notice  
 Page 2 Of 2

AMU 391696

RECEIVED  
 BLM, AZ STATE OFFICE  
 PHOENIX, ARIZONA  
 APR 28 11:23 AM '08



**ARIZONA AMENDED NOTICE OF LOCATION  
(Lode Claim)**

NOTICE IS HEREBY GIVEN THAT Millrock Alaska LLC, whose mailing address is 111 W. 16<sup>th</sup> Avenue, Bristol Bay Bldg., 3<sup>rd</sup> Floor, Anchorage, AK 99501, by its undersigned agent, makes this amended location of the JOSE 123 lode mining claim, in the Unknown Mining District, Graham County, Arizona.

This claim was originally located on the 7<sup>th</sup> day of February, 2008. The general course of the claim is from East to West, and said claim is located within \_\_\_\_\_, \_\_\_\_\_, SE, SW, quarter(s) of Section(s) 10, Township 7 South, Range 28 East, GSRB&M, Graham County, Arizona.

This claim is 1500 feet in length and 600 feet in width.

The claim runs from the location monument on which this notice is posted 10 feet in a E'ly direction to the East end line and 1490 feet in a W'ly direction to the West end line.

This Amended Notice is posted at a location monument on the centerline of the claim. The location monument is in Section 4, Township 7 South, Range 28 East, GSRB&M, Arizona. The location monument of the claim is located approximately 900 feet North and 10,490 feet East from the SE corner of Section 1, Township 7 South, Range 27 East, GSRB&M, Arizona.

The undersigned claims the ground as set forth on the attached USGS topographic map or sketch.

The claim has been monumented in accordance with State and Federal law.

The original location notice and earlier amended location notice(s), if any, are recorded in the Official Records of Graham County, Arizona, and filed with the Bureau of Land Management, Department of Interior, as follows:

Original Location Notice/Amendments Recorded


<u>Claim Name</u>	<u>Date</u>	<u>Fee Number</u>	<u>BLM Serial Number</u>
JOSE <u>123</u>	February <u>9</u> , 2008	2008-0 <u>3083</u>	AMC 391 <u>697</u>

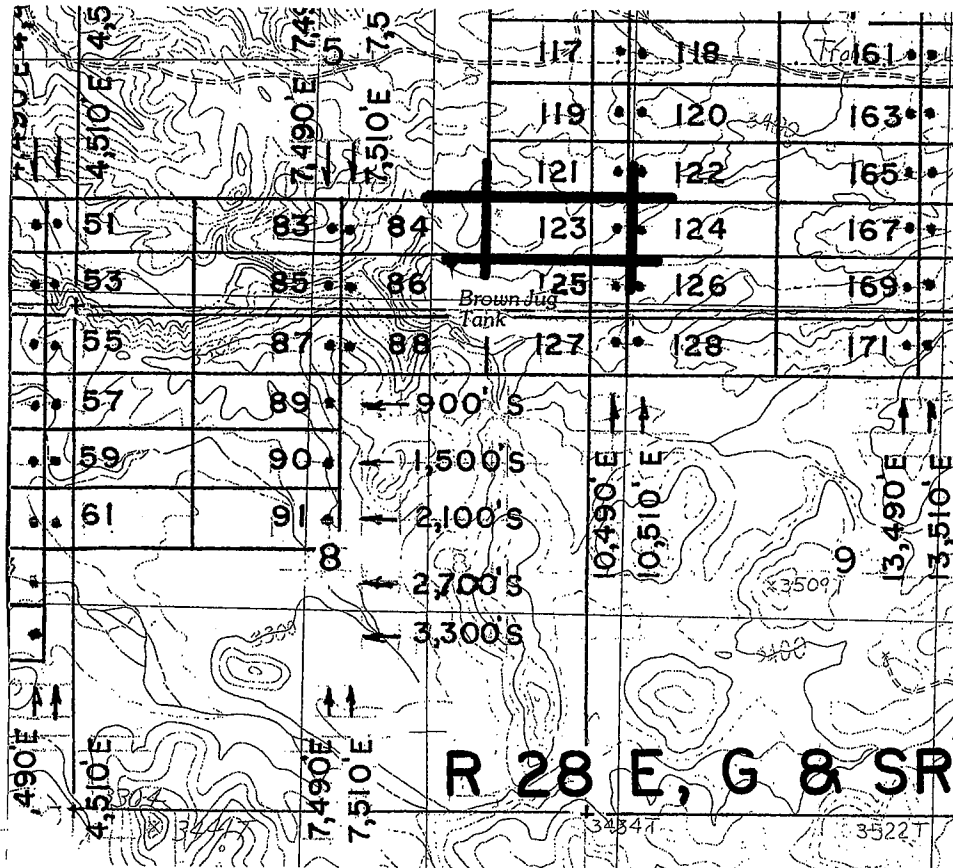
Hereby waiving no rights acquired under and by virtue of said original location, this amended location is made for the purpose of claiming federal minerals that were not included in the original location.

Dated on the 11th day of December, 2008.

2008 DEC 15 A 11:49

RECEIVED  
B.L.M. AZ STATE OFFICE

By  (Agent)  
Michael J. Schaefer



- ← 2,700' N
- ← 2,100' N
- ← 1,500' N
- ← 900' N
- ← 300' N
- ← 300' N

PHOENIX, AZ

RECEIVED  
BLM, AZ STATE OFFICE  
2008 DEC 15  
CADASTRAL DIVISION  
ATTN: 99

T  
7  
S

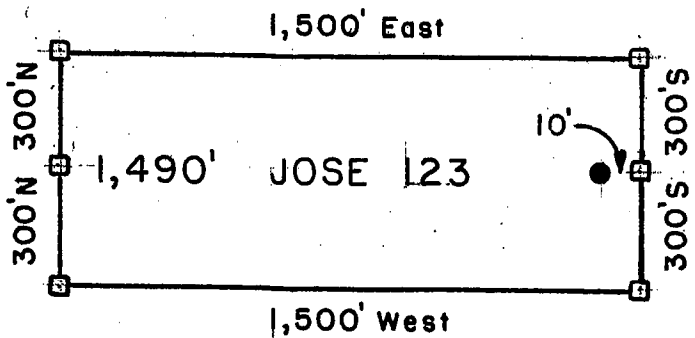
R 28 E, G & SRM

JOSE 1-39, et al Lode Claims - Located February 4 - 16, 2008

Graham County, AZ

All JOSE Location Monuments are tied to the SE Corner of Section 1, T 7 S - R 27 E, G & SRM, Graham County, AZ.

All JOSE Lode Claims are 600' X 1,500' except JOSE 48, 49, 81 and 82, which are 300' X 1,500'.



- = Location Monument
  - = Claim Corner/End Center Monument
- ALL MONUMENTS ARE SUBSTANTIAL POSTS, 4' ABOVE GROUND.

Millrock Alaska LLC  
111 West 16 th Avenue  
Bristol Bay Building, 3rd Floor  
Anchorage, AK 99501

Attached To And  
Made A Part Of  
JOSE 123 1st Amendment  
Page 2 Of 2



2008 03083  
Page 1 of 2  
Requested By: XPLDRE, LLC  
Wendy John, Graham County Recorder  
04-25-2008 09:14 AM Recording Fee \$13.00

RECEIVED  
B.L.M. AZ STATE OFFICE  
2008 APR 28 A 11: 24  
PHOENIX, ARIZONA

**ARIZONA NOTICE OF LOCATION  
(Lode Claim)**

NOTICE IS HEREBY GIVEN THAT MILLROCK ALASKA LLC, whose mailing address is 111 West 16<sup>th</sup> Avenue, Bristol Bay Building, 3<sup>rd</sup> Floor, Anchorage, AK 99501, by its undersigned agent, makes this location of the JOSE 123 lode mining claim, in the Unknown Mining District, Graham County, Arizona.

The general course of the claim is from East to West, and said claim is located within \_\_\_\_\_, SE, SW, quarter(s) of Section(s) 5, 4, Township 7S, Range 28E, GSRB&M, Graham County, Arizona.

This claim is 1500 feet in length and 600 feet in width.

This Notice of Location is posted on the center line of the claim.

The claim runs from the location monument on which this notice is posted 10 feet in a E'ly direction to the East end line and 1490 feet in a W'ly direction to the West end line. The claim boundaries are marked by six monuments, one at each corner and one at the center of each end line. The location monument on which this notice is posted is situated within Section 4, Township 7S, Range 28E, GSRB&M, Graham County, Arizona, and is approximately 900 feet North and 10,490 feet East from the SE corner of Section 1, Township 7S, Range 27E, GSRB&M, Graham County, Arizona.

The undersigned claims the ground as depicted on the map which is attached to a copy of this Notice of Location filed in the office of the County Recorder, Graham County, Safford, Arizona.

The claim has been monumented in accordance with State and Federal law. Corner and location monuments are substantial posts projecting at least four feet above the ground.

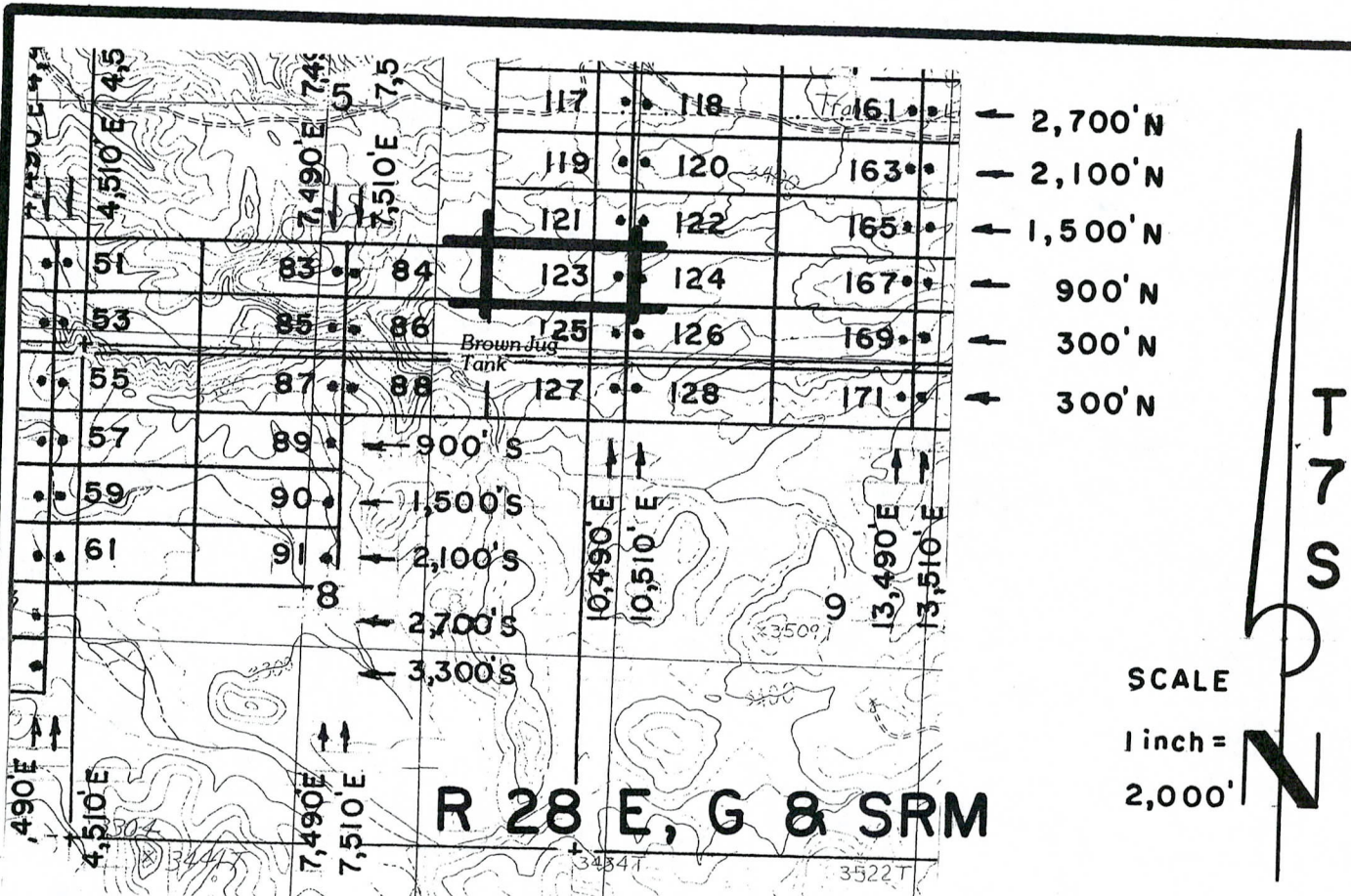
Located, dated, and posted on the ground this 9<sup>TH</sup> day of FEBRUARY, 2008.

RECEIVED  
B.L.M. AZ STATE OFFICE  
1997 APR 28 P 9: 29  
PHOENIX, ARIZONA

Millrock Alaska LLC (Owner)

By [Signature] (Agent)  
Minex Exploration

AMC 391697

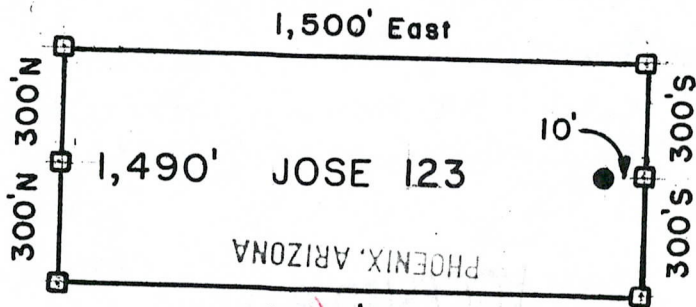


**R 28 E, G & SRM**

JOSE 1-39, et al Lode Claims - Located February 4 - 16, 2008  
Graham County, AZ

All JOSE Location Monuments are tied to the SE Corner of Section 1, T 7 S - R 27 E, G & SRM, Graham County, AZ.

All JOSE Lode Claims are 600' x 1,500' except JOSE 48, 49, 81 and 82, which are 300' x 1,500'.



- = Location Monument
  - = Claim Corner/End Center Monument
- ALL MONUMENTS ARE SUBSTANTIAL POSTS, 4' ABOVE GROUND.

1997 APR 28 10:29 AM RECEIVED  
 Millrock Alaska LLC  
 111 West 16th Avenue  
 Bristol Bay Building, 3rd Floor  
 Anchorage, AK 99501

2008 APR 28 11:24 AM RECEIVED  
 PHOENIX, ARIZONA  
 I.M. AZ STATE OFFICE  
 Attached To And  
 Made A Part Of  
 JOSE 123 Location Notice  
 Page 2 Of 2

10391697



RECEIVED  
B.L.M. AZ STATE OFFICE  
2008 APR 28 A 11:24  
PHOENIX, ARIZONA

**ARIZONA NOTICE OF LOCATION  
(Lode Claim)**

NOTICE IS HEREBY GIVEN THAT MILLROCK ALASKA LLC, whose mailing address is 111 West 16<sup>th</sup> Avenue, Bristol Bay Building, 3<sup>rd</sup> Floor, Anchorage, AK 99501, by its undersigned agent, makes this location of the JOSE 124 lode mining claim, in the Unknown Mining District, Graham County, Arizona.

The general course of the claim is from East to West, and said claim is located within \_\_\_\_\_, \_\_\_\_\_, SW quarter(s) of Section(s) 4, Township 7S, Range 28E, GSRB&M, Graham County, Arizona.

This claim is 1500 feet in length and 600 feet in width.

This Notice of Location is posted on the center line of the claim.

The claim runs from the location monument on which this notice is posted 1,490 feet in a E'ly direction to the East end line and 10 feet in a W'ly direction to the West end line. The claim boundaries are marked by six monuments, one at each corner and one at the center of each end line. The location monument on which this notice is posted is situated within Section 4, Township 7S, Range 28E, GSRB&M, Graham County, Arizona, and is approximately 900 feet North and 10,510 feet East from the SE corner of Section 1, Township 7S, Range 27E, GSRB&M, Graham County, Arizona.

The undersigned claims the ground as depicted on the map which is attached to a copy of this Notice of Location filed in the office of the County Recorder, Graham County, Safford, Arizona.

The claim has been monumented in accordance with State and Federal law. Corner and location monuments are substantial posts projecting at least four feet above the ground.

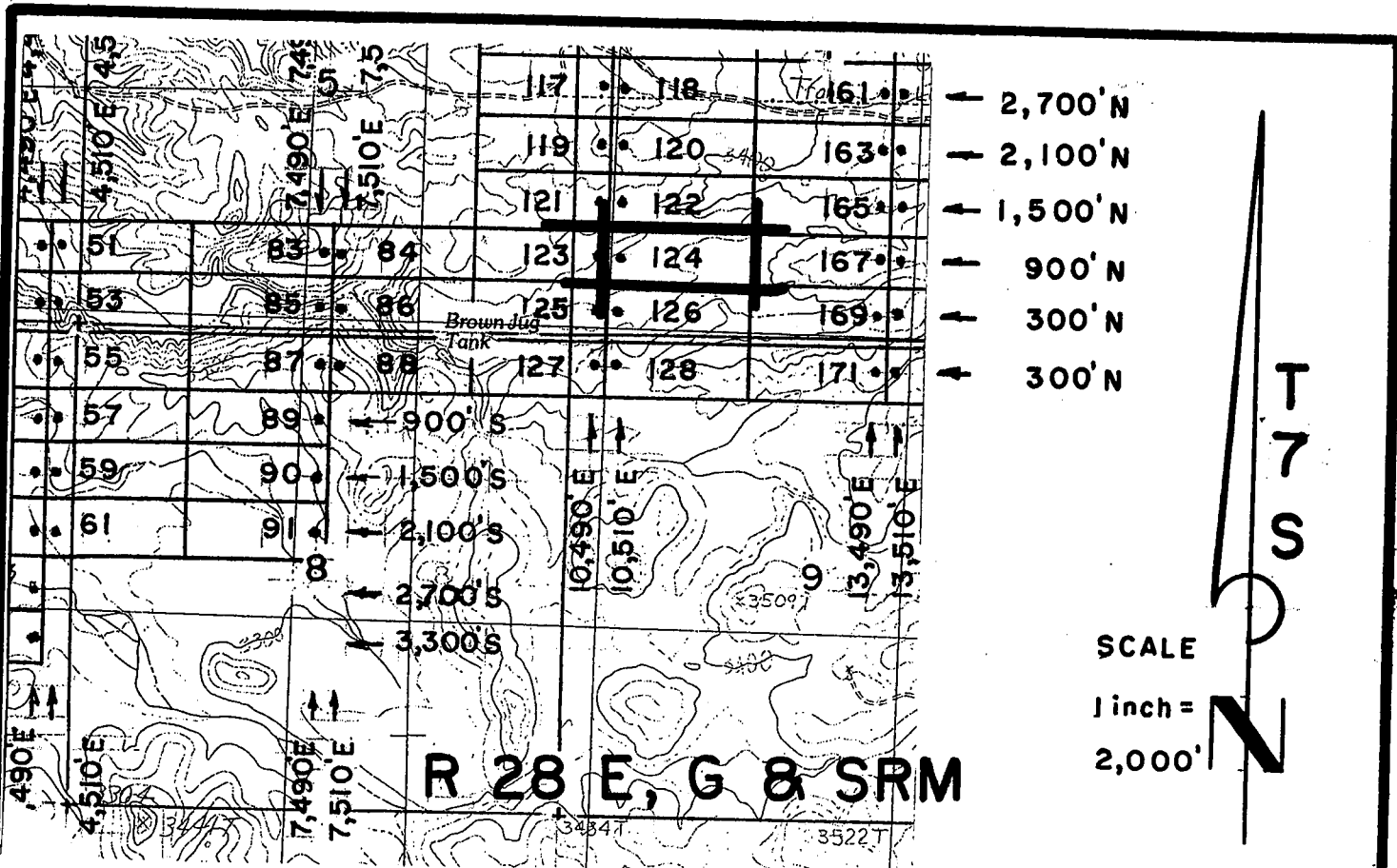
Located, dated, and posted on the ground this 9TH day of FEBRUARY, 2008.

RECEIVED  
B.L.M. AZ STATE OFFICE  
1997 APR 28 P 9:29

Millrock Alaska LLC (Owner)

By [Signature] (Agent)  
Minex Exploration

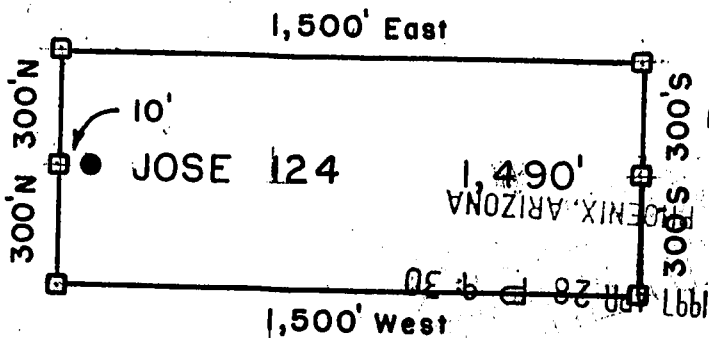
AMC 391698



JOSE 1-39, et al Lode Claims - Located February 4 - 16, 2008  
Graham County, AZ

All JOSE Location Monuments are tied to the SE Corner of Section 1, T 7 S - R 27 E, G & SRM, Graham County, AZ.

All JOSE Lode Claims are 600' X 1,500' except JOSE 48, 49, 81 and 82, which are 300' X 1,500'.



- = Location Monument
  - = Claim Corner/End Center Monument
- ALL MONUMENTS ARE SUBSTANTIAL POSTS, 4' ABOVE GROUND.

Millrock Alaska LLC  
111 West 16 th Avenue  
Bristol Bay Building, 3rd Floor  
Anchorage, AK 99501

Attached To And  
Made A Part Of  
JOSE 124 Location Notice  
Page 2 Of 2

RECEIVED  
 L. AZ STATE OFFICE  
 APR 28 A 11:24  
 JOSE 124, ARIZONA

AND 391698





RECEIVED  
BLM, AZ STATE OFFICE  
2008 APR 28 A 11:24  
PHOENIX, ARIZONA

**ARIZONA NOTICE OF LOCATION  
(Lode Claim)**

NOTICE IS HEREBY GIVEN THAT MILLROCK ALASKA LLC, whose mailing address is 111 West 16<sup>th</sup> Avenue, Bristol Bay Building, 3<sup>rd</sup> Floor, Anchorage, AK 99501, by its undersigned agent, makes this location of the JOSE 125 lode mining claim, in the Unknown Mining District, Graham County, Arizona.

The general course of the claim is from East to West, and said claim is located within SE, SW, NE, NW quarter(s) of Section(s) 5, 4, 3, 9, Township 7S, Range 28E, GSRB&M, Graham County, Arizona.

This claim is 1500 feet in length and 600 feet in width.

This Notice of Location is posted on the center line of the claim.

The claim runs from the location monument on which this notice is posted 10 feet in a E'ly direction to the East end line and 1,490 feet in a W'ly direction to the West end line. The claim boundaries are marked by six monuments, one at each corner and one at the center of each end line. The location monument on which this notice is posted is situated within Section 4, Township 7S, Range 28E, GSRB&M, Graham County, Arizona, and is approximately 300 feet North and 10,490 feet East from the SE corner of Section 1, Township 7S, Range 27E, GSRB&M, Graham County, Arizona.

The undersigned claims the ground as depicted on the map which is attached to a copy of this Notice of Location filed in the office of the County Recorder, Graham County, Safford, Arizona.

The claim has been monumented in accordance with State and Federal law. Corner and location monuments are substantial posts projecting at least four feet above the ground.

Located, dated, and posted on the ground this 9<sup>TH</sup> day of FEBRUARY, 2008.

PHOENIX, ARIZONA

Millrock Alaska LLC (Owner)

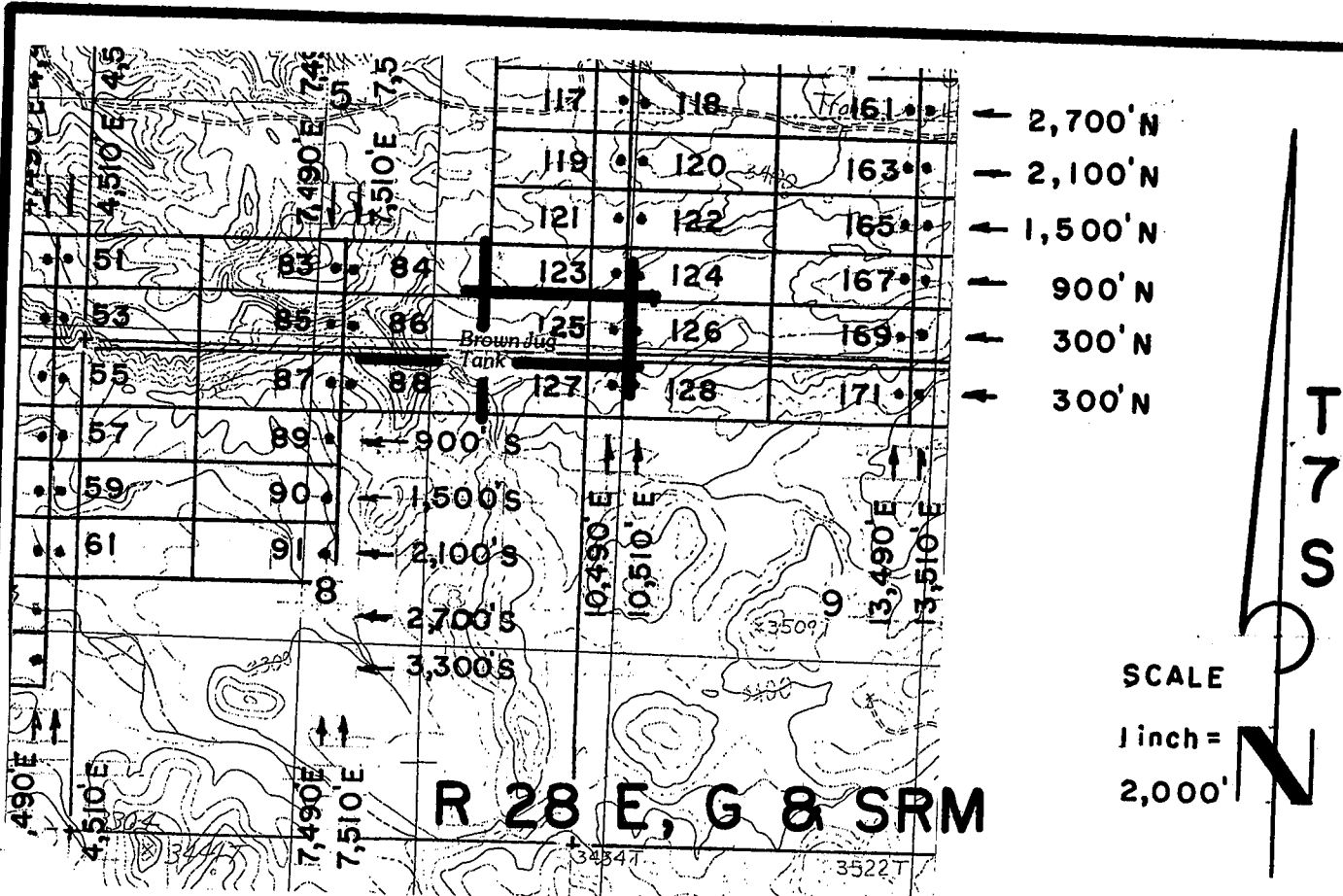
1997 APR 28 P 9:30

By [Signature] (Agent)

RECEIVED  
BLM, AZ STATE OFFICE

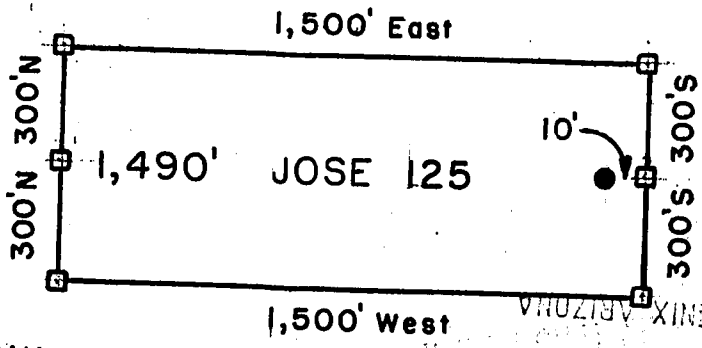
Minex Exploration

AMC 391699



**JOSE 1-39, et al Lode Claims - Located February 4-16, 2008**  
 Graham County, AZ

All JOSE Location Monuments are tied to the SE Corner of Section 1, T 7 S - R 27 E, G & SRM, Graham County, AZ.  
 All JOSE Lode Claims are 600' x 1,500' except JOSE 48, 49, 81 and 82, which are 300' x 1,500'.



- = Location Monument
  - = Claim Corner/End Center Monument
- ALL MONUMENTS ARE SUBSTANTIAL POSTS, 4' ABOVE GROUND.

RECEIVED  
 B.L.M. AZ STATE OFFICE  
 PHOENIX, ARIZONA  
 2008 APR 28 A 11:24

Millrock Alaska LLC  
 111 West 16th Avenue  
 Bristol Bay Building, 3rd Floor  
 Anchorage, AK 99501

Attached To And  
 Made A Part Of  
 JOSE 125 Location Notice  
 Page 2 Of 2

APR 30 16 99

2007-03086  
Page 1 of 2  
Requested By: XPLORE, LLC  
Wendy John, Graham County Recorder  
04-25-2008 09:14 AM Recording Fee \$13.00



RECEIVED  
B.L.M. AZ STATE OFFICE  
2008 APR 28 A 11:24  
PHOENIX, ARIZONA

**ARIZONA NOTICE OF LOCATION  
(Lode Claim)**

NOTICE IS HEREBY GIVEN THAT MILLROCK ALASKA LLC, whose mailing address is 111 West 16<sup>th</sup> Avenue, Bristol Bay Building, 3<sup>rd</sup> Floor, Anchorage, AK 99501, by its undersigned agent, makes this location of the JOSE 126 lode mining claim, in the Unknown Mining District, Graham County, Arizona.

The general course of the claim is from East to West, and said claim is located within \_\_\_\_\_, SW, NW, quarter(s) of Section(s) 4, 9, Township 7S, Range 28E, GSRB&M, Graham County, Arizona.

This claim is 1500 feet in length and 600 feet in width.

This Notice of Location is posted on the center line of the claim.

The claim runs from the location monument on which this notice is posted 1,490 feet in a E'ly direction to the East end line and 10 feet in a W'ly direction to the West end line. The claim boundaries are marked by six monuments, one at each corner and one at the center of each end line. The location monument on which this notice is posted is situated within Section 4, Township 7S, Range 28E, GSRB&M, Graham County, Arizona, and is approximately 300 feet North and 10,510 feet East from the SE corner of Section 1, Township 7S, Range 27E, GSRB&M, Graham County, Arizona.

The undersigned claims the ground as depicted on the map which is attached to a copy of this Notice of Location filed in the office of the County Recorder, Graham County, Safford, Arizona.

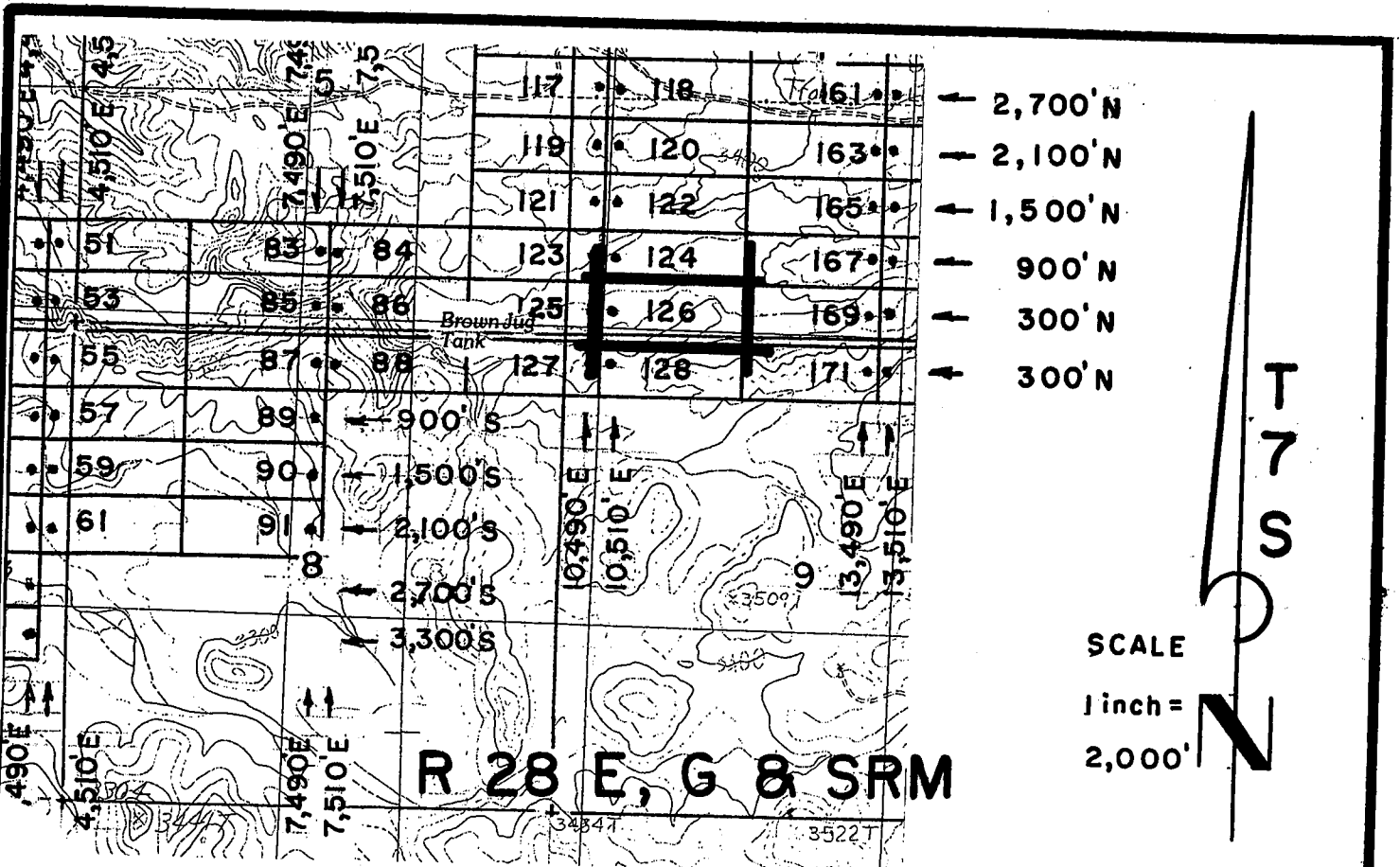
The claim has been monumented in accordance with State and Federal law. Corner and location monuments are substantial posts projecting at least four feet above the ground.

Located, dated, and posted on the ground this 9TH day of FEBRUARY, 2008.

PHOENIX, ARIZONA  
1997 APR 28 P 9:30  
RECEIVED  
B.L.M. AZ STATE OFFICE

Millrock Alaska LLC (Owner)  
By [Signature] (Agent)  
Minex Exploration

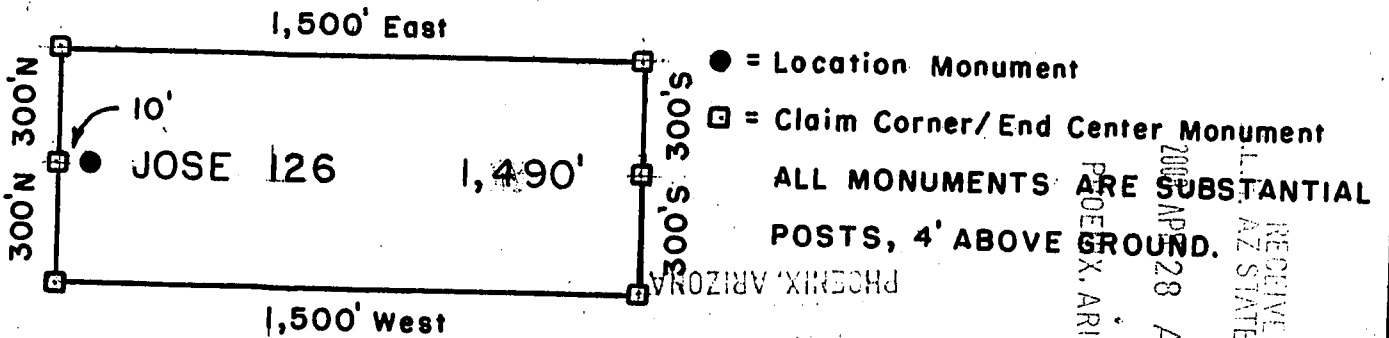
AMC 391700



**JOSE 1-39, et al Lode Claims - Located February 4-16, 2008**  
 Graham County, AZ

All JOSE Location Monuments are tied to the SE Corner of Section 1, T 7 S - R 27 E, G & SRM, Graham County, AZ.

All JOSE Lode Claims are 600' X 1,500' except JOSE 48, 49, 81 and 82, which are 300' X 1,500'.



Millrock Alaska LLC  
 111 West 16th Avenue  
 Bristol Bay Building, 3rd Floor  
 Anchorage, AK 99501

Attached To And Made A Part Of  
 JOSE 126 Location Notice  
 Page 2 Of 2

AMC 391700

RECEIVED  
 APR 28 A 11:24  
 PHOENIX, ARIZONA  
 RECEIVED  
 APR 28 P 9:30  
 PHOENIX, ARIZONA



2008 03087  
Page 1 of 2  
Requested By: XPLDRE, LLC  
Wendy John, Graham County Recorder  
04-25-2008 09:14 AM Recording Fee \$13.00

RECEIVED  
B.L.M. AZ STATE OFFICE  
2008 APR 28 A 11:25  
PHOENIX, ARIZONA

**ARIZONA NOTICE OF LOCATION  
(Lode Claim)**

NOTICE IS HEREBY GIVEN THAT MILLROCK ALASKA LLC, whose mailing address is 111 West 16<sup>th</sup> Avenue, Bristol Bay Building, 3<sup>rd</sup> Floor, Anchorage, AK 99501, by its undersigned agent, makes this location of the JOSE 127 lode mining claim, in the Unknown Mining District, Graham County, Arizona.

The general course of the claim is from East to West, and said claim is located within \_\_\_\_\_, NE, NW, quarter(s) of Section(s) 8, 9, Township 7S, Range 28E, GSRB&M, Graham County, Arizona.

This claim is 1500 feet in length and 600 feet in width.

This Notice of Location is posted on the center line of the claim.

The claim runs from the location monument on which this notice is posted 10 feet in a E'ly direction to the East end line and 1,490 feet in a W'ly direction to the West end line. The claim boundaries are marked by six monuments, one at each corner and one at the center of each end line. The location monument on which this notice is posted is situated within Section 9, Township 7S, Range 28E, GSRB&M, Graham County, Arizona, and is approximately 300 feet South and 10,490 feet East from the SE corner of Section 1, Township 7S, Range 27E, GSRB&M, Graham County, Arizona.

The undersigned claims the ground as depicted on the map which is attached to a copy of this Notice of Location filed in the office of the County Recorder, Graham County, Safford, Arizona.

The claim has been monumented in accordance with State and Federal law. Corner and location monuments are substantial posts projecting at least four feet above the ground.

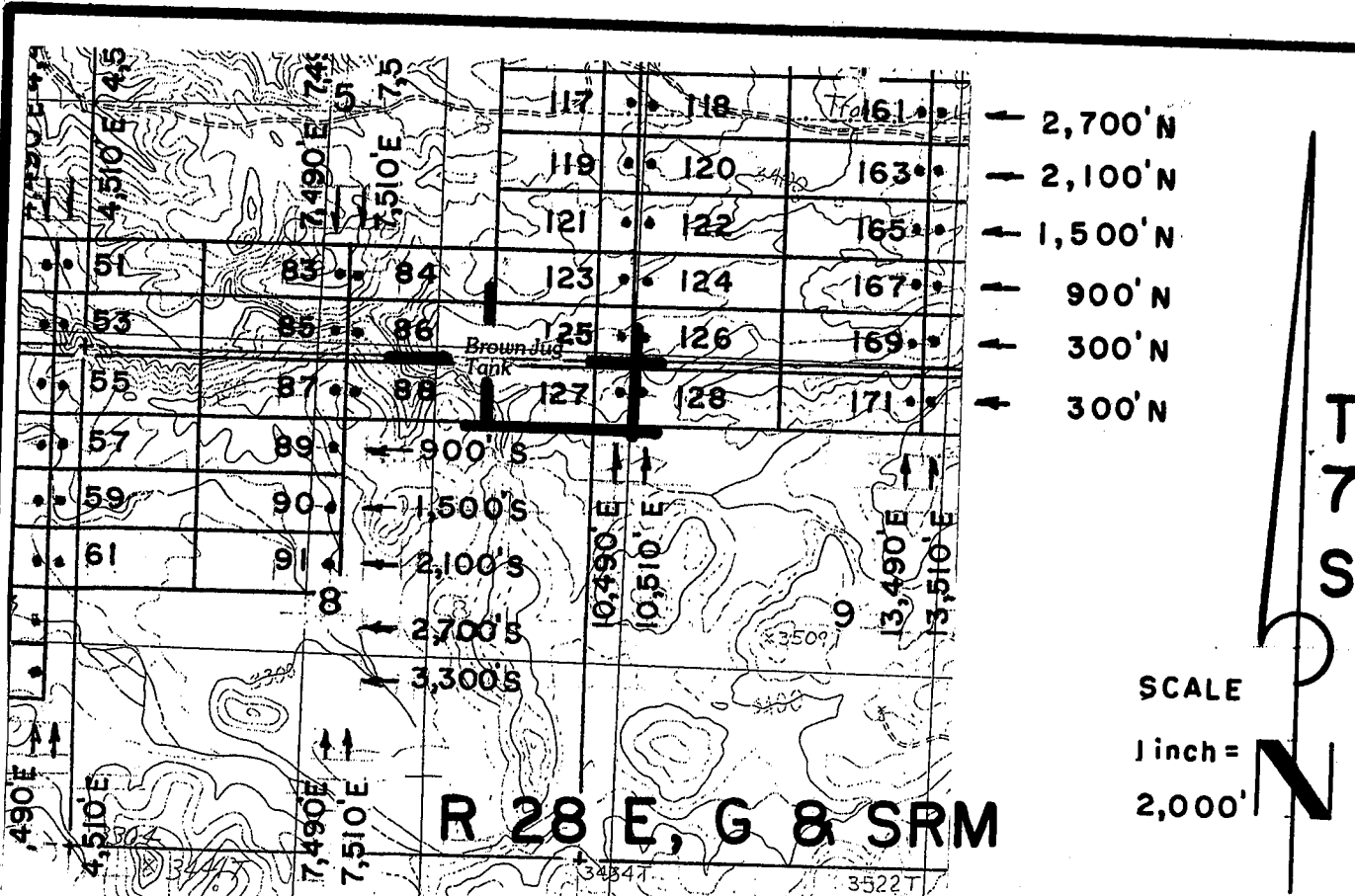
Located, dated, and posted on the ground this 9<sup>TH</sup> day of FEBRUARY, 2008.

PHOENIX ARIZONA  
1997 APR 28 P 9:30  
RECEIVED  
B.L.M. AZ STATE OFFICE

Millrock Alaska LLC (Owner)

By [Signature] (Agent)  
Mirrex Exploration

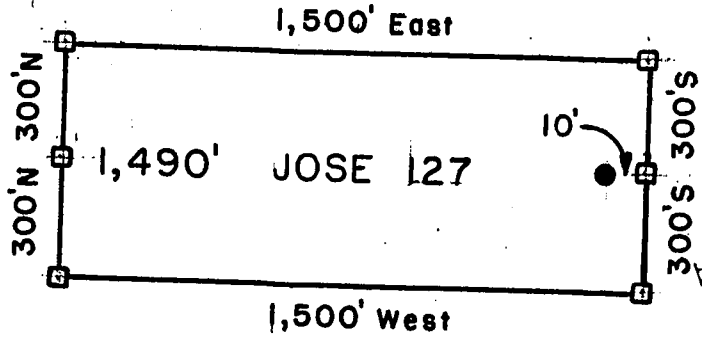
AMC 391701



JOSE 1-39, et al Lode Claims - Located February 4 - 16, 2008  
 Graham County, AZ

All JOSE Location Monuments are tied to the SE Corner of Section 1, T 7 S - R 27 E, G & SRM, Graham County, AZ.

All JOSE Lode Claims are 600' X 1,500' except JOSE 48, 49, 81 and 82, which are 300' X 1,500'.



- = Location Monument
  - = Claim Corner/End Center Monument
- ALL MONUMENTS ARE SUBSTANTIAL POSTS, 4' ABOVE GROUND.

Millrock Alaska LLC  
 111 West 16 th Avenue  
 Bristol Bay Building, 3rd Floor  
 Anchorage, AK 99501

RECEIVED  
 PHOENIX, ARIZONA  
 APR 28 A 11:25  
 RECEIVED  
 BIRMINGHAM, ALABAMA STATE OFFICE  
 APR 28 P 9:30  
 Attached To And Made A Part Of  
 JOSE 127 Location Notice  
 Page 2 Of 2

AMC 391701



2008-03088  
Page 1 of 2  
Requested By: XPLORE, LLC  
Wendy John, Graham County Recorder  
04-25-2008 09:14 AM Recordings Fee \$13.00

RECEIVED  
B.L.M. AZ STATE OFFICE  
2008 APR 28 A 11:25  
PHOENIX, ARIZONA

**ARIZONA NOTICE OF LOCATION  
(Lode Claim)**

NOTICE IS HEREBY GIVEN THAT MILLROCK ALASKA LLC, whose mailing address is 111 West 16<sup>th</sup> Avenue, Bristol Bay Building, 3<sup>rd</sup> Floor, Anchorage, AK 99501, by its undersigned agent, makes this location of the JOSE 128 lode mining claim, in the Unknown Mining District, Graham County, Arizona.

The general course of the claim is from East to West, and said claim is located within \_\_\_\_\_, \_\_\_\_\_, NW quarter(s) of Section(s) 9, Township 7S, Range 28E, GSRB&M, Graham County, Arizona.

This claim is 1500 feet in length and 600 feet in width.

This Notice of Location is posted on the center line of the claim.

The claim runs from the location monument on which this notice is posted 1,490 feet in a E'ly direction to the East end line and 10 feet in a W'ly direction to the West end line. The claim boundaries are marked by six monuments, one at each corner and one at the center of each end line. The location monument on which this notice is posted is situated within Section 9, Township 7S, Range 28E, GSRB&M, Graham County, Arizona, and is approximately 300 feet South and 10,510 feet East from the SE corner of Section 1, Township 7S, Range 27E, GSRB&M, Graham County, Arizona.

The undersigned claims the ground as depicted on the map which is attached to a copy of this Notice of Location filed in the office of the County Recorder, Graham County, Safford, Arizona.

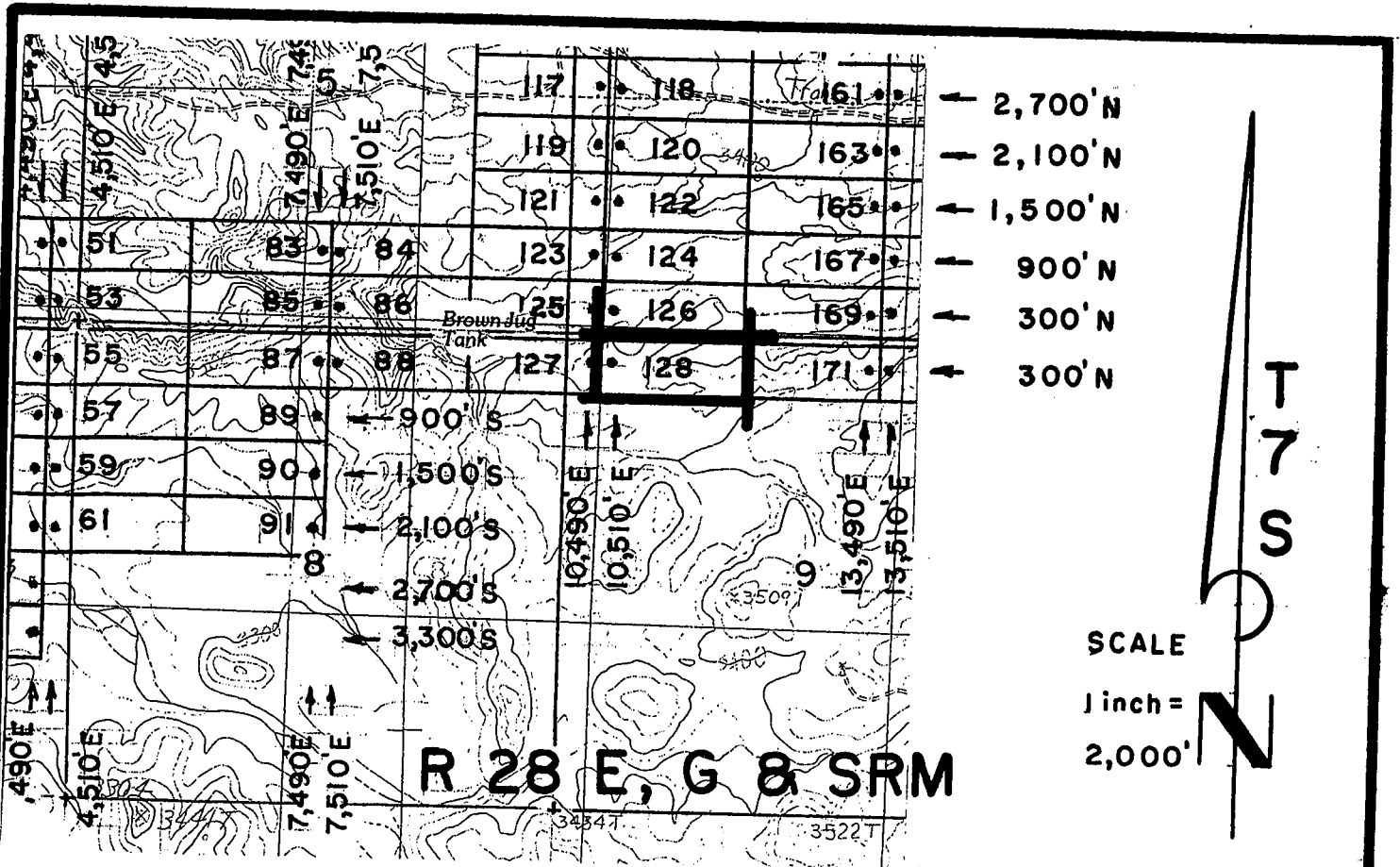
The claim has been monumented in accordance with State and Federal law. Corner and location monuments are substantial posts projecting at least four feet above the ground.

Located, dated, and posted on the ground this 9<sup>TH</sup> day of FEBRUARY, 2008.

PHOENIX, ARIZONA  
1997 APR 28 P 9:30  
RECEIVED  
B.L.M. AZ STATE OFFICE

Millrock Alaska LLC (Owner)  
By [Signature] (Agent)  
Minex Exploration

AMD 391702

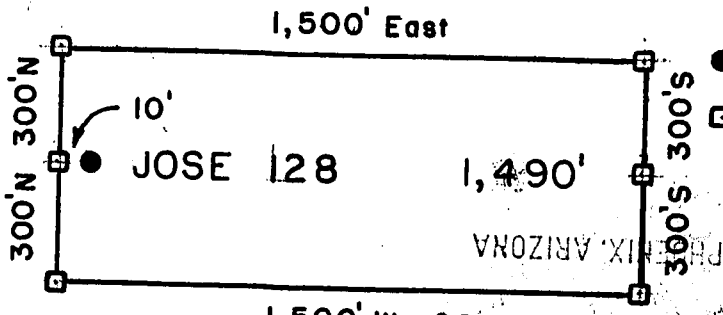


**R 28 E, G & SRM**

JOSE 1-39, et al Lode Claims - Located February 4 - 16, 2008  
Graham County, AZ

All JOSE Location Monuments are tied to the SE Corner of Section 1, T 7 S - R 27 E, G & SRM, Graham County, AZ.

All JOSE Lode Claims are 600' X 1,500' except JOSE 48, 49, 81 and 82, which are 300' X 1,500'.



- = Location Monument
  - ◻ = Claim Corner/End Center Monument
- ALL MONUMENTS ARE SUBSTANTIAL POSTS, 4' ABOVE GROUND.

RECEIVED  
 BLM, AZ STATE OFFICE  
 PHOENIX, ARIZONA  
 APR 28 A 11:25  
 2008

Millrock Alaska LLC  
 111 West 16 th Avenue  
 Bristol Bay Building, 3rd Floor  
 Anchorage, AK 99501

Attached To And  
 Made A Part Of  
 JOSE 128 Location Notice  
 Page 2 Of 2

AMC 391702



2008-03089  
Page 1 of 2  
Requested By: XPLORE, LLC  
Wendy John, Graham County Recorder  
04-25-2008 09:14 AM Recording Fee \$13.00



RECEIVED  
B.L.M. AZ STATE OFFICE  
2008 APR 28 A 11:25  
PHOENIX, ARIZONA

**ARIZONA NOTICE OF LOCATION  
(Lode Claim)**

NOTICE IS HEREBY GIVEN THAT MILLROCK ALASKA LLC, whose mailing address is 111 West 16<sup>th</sup> Avenue, Bristol Bay Building, 3<sup>rd</sup> Floor, Anchorage, AK 99501, by its undersigned agent, makes this location of the JOSE 129 lode mining claim, in the Unknown Mining District, Graham County, Arizona.

The general course of the claim is from East to West, and said claim is located within \_\_\_\_\_, \_\_\_\_\_, <sup>NW, NE,</sup> SW, SE quarter(s) of Section(s) 28, Township 6S, Range 28E, GSRB&M, Graham County, Arizona.

This claim is 1500 feet in length and 600 feet in width.

This Notice of Location is posted on the center line of the claim.

The claim runs from the location monument on which this notice is posted 1,490 feet in a E'ly direction to the East end line and 10 feet in a W'ly direction to the West end line. The claim boundaries are marked by six monuments, one at each corner and one at the center of each end line. The location monument on which this notice is posted is situated within Section 28, Township 6S, Range 28E, GSRB&M, Graham County, Arizona, and is approximately 12,900 feet North and 12,010 feet East from the SE corner of Section 1, Township 7S, Range 27E, GSRB&M, Graham County, Arizona.

The undersigned claims the ground as depicted on the map which is attached to a copy of this Notice of Location filed in the office of the County Recorder, Graham County, Safford, Arizona.

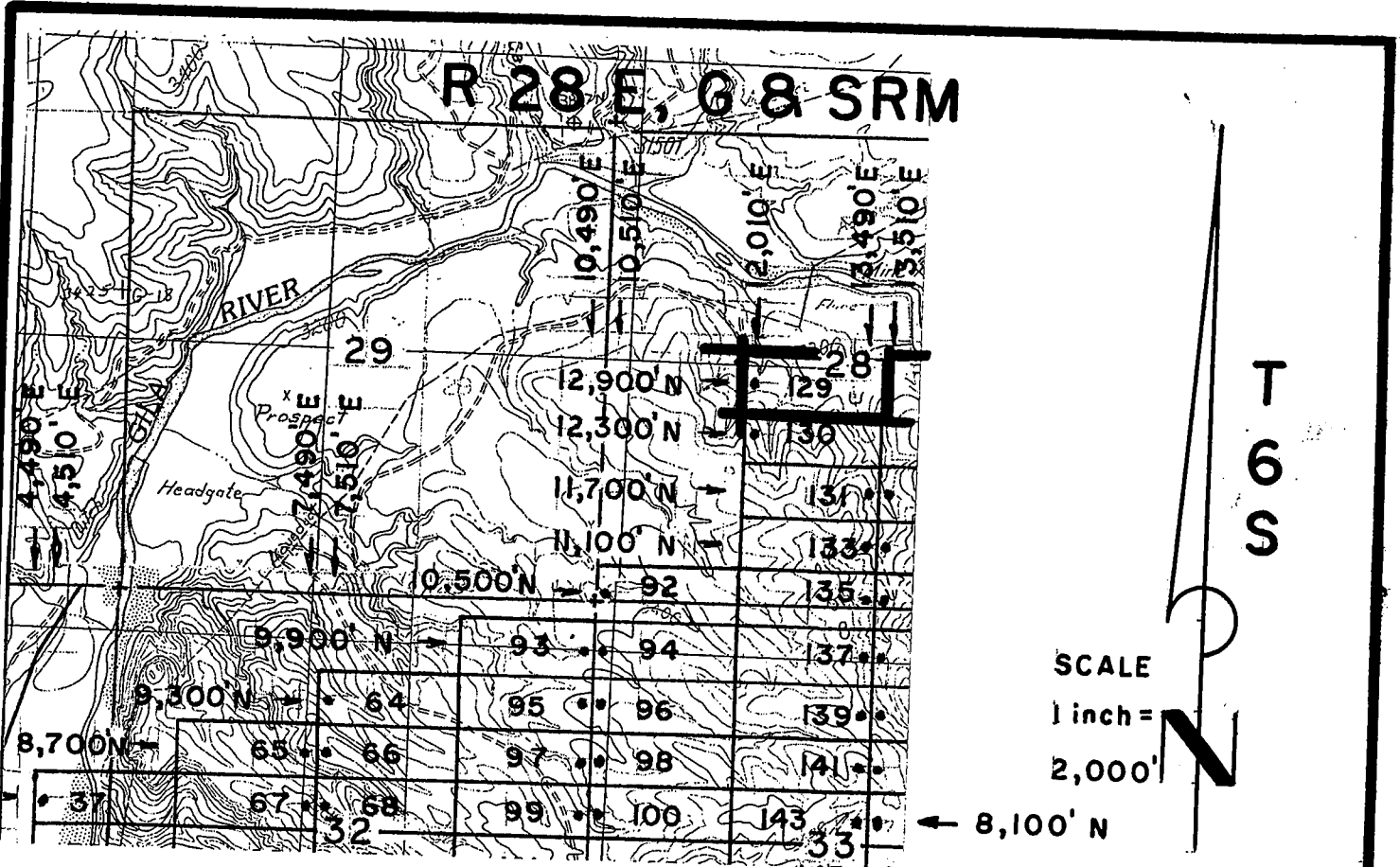
The claim has been monumented in accordance with State and Federal law. Corner and location monuments are substantial posts projecting at least four feet above the ground.

Located, dated, and posted on the ground this 16<sup>TH</sup> day of FEBRUARY, 2008.

PHOENIX, ARIZONA  
1997 APR 28 P 9:30  
RECEIVED  
B.L.M. AZ STATE OFFICE

Millrock Alaska LLC (Owner)  
By [Signature] (Agent)  
Minex Exploration

AMC 391703



T  
7  
S

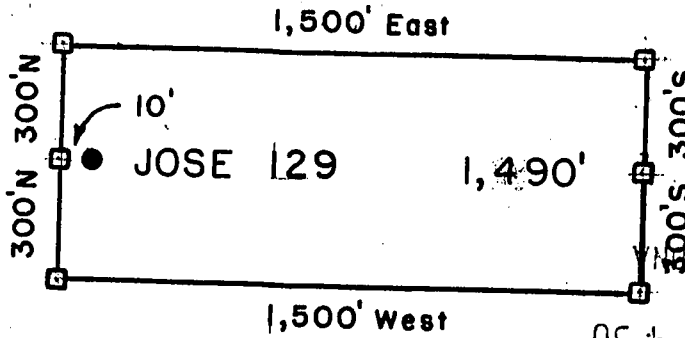
SCALE  
1 inch =  
2,000'



JOSE 1-39, et al Lode Claims - Located February 4-16, 2008  
Graham County, AZ

All JOSE Location Monuments are tied to the SE Corner of Section 1, T 7 S - R 27 E, G & SRM, Graham County, AZ.

All JOSE Lode Claims are 600' x 1,500' except JOSE 48, 49, 81 and 82, which are 300' x 1,500'.



- = Location Monument
  - = Claim Corner/ End Center Monument
- ALL MONUMENTS ARE SUBSTANTIAL POSTS, 4' ABOVE GROUND.

RECEIVED  
 BLM AZ STATE OFFICE  
 PHOENIX, ARIZONA  
 2008 APR 28 A 11:26

AND 391703

Millrock Alaska LLC  
 111 West 16 th Avenue  
 Bristol Bay Building, 3rd Floor  
 Anchorage, AK 99501

RECEIVED  
 BLM AZ STATE OFFICE  
 1997 APR 28 P 9:30

Attached To And  
 Made A Part Of  
 JOSE 129 Location Notice  
 Page 2 Of 2



2008-03090  
Page 1 of 2  
Requested By: XPLORE, LLC  
Wendy John, Graham County Recorder  
04-25-2008 09:14 AM Recordings Fee \$13.00

RECEIVED  
B.L.M. AZ STATE OFFICE  
2008 APR 28 A 11:28  
PHOENIX, ARIZONA

**ARIZONA NOTICE OF LOCATION  
(Lode Claim)**

NOTICE IS HEREBY GIVEN THAT MILLROCK ALASKA LLC, whose mailing address is 111 West 16<sup>th</sup> Avenue, Bristol Bay Building, 3<sup>rd</sup> Floor, Anchorage, AK 99501, by its undersigned agent, makes this location of the JOSE 130 lode mining claim, in the Unknown Mining District, Graham County, Arizona.

The general course of the claim is from East to West, and said claim is located within \_\_\_\_\_, \_\_\_\_\_, SW & SE quarter(s) of Section(s) 28, Township 6S, Range 28E, GSRB&M, Graham County, Arizona.

This claim is 1500 feet in length and 600 feet in width.

This Notice of Location is posted on the center line of the claim.

The claim runs from the location monument on which this notice is posted 1,490 feet in a E'ly direction to the East end line and 10 feet in a W'ly direction to the West end line. The claim boundaries are marked by six monuments, one at each corner and one at the center of each end line. The location monument on which this notice is posted is situated within Section 28, Township 6S, Range 28E, GSRB&M, Graham County, Arizona, and is approximately 12,300 feet North and 12,010 feet East from the SE corner of Section 1, Township 7S, Range 27E, GSRB&M, Graham County, Arizona.

The undersigned claims the ground as depicted on the map which is attached to a copy of this Notice of Location filed in the office of the County Recorder, Graham County, Safford, Arizona.

The claim has been monumented in accordance with State and Federal law. Corner and location monuments are substantial posts projecting at least four feet above the ground.

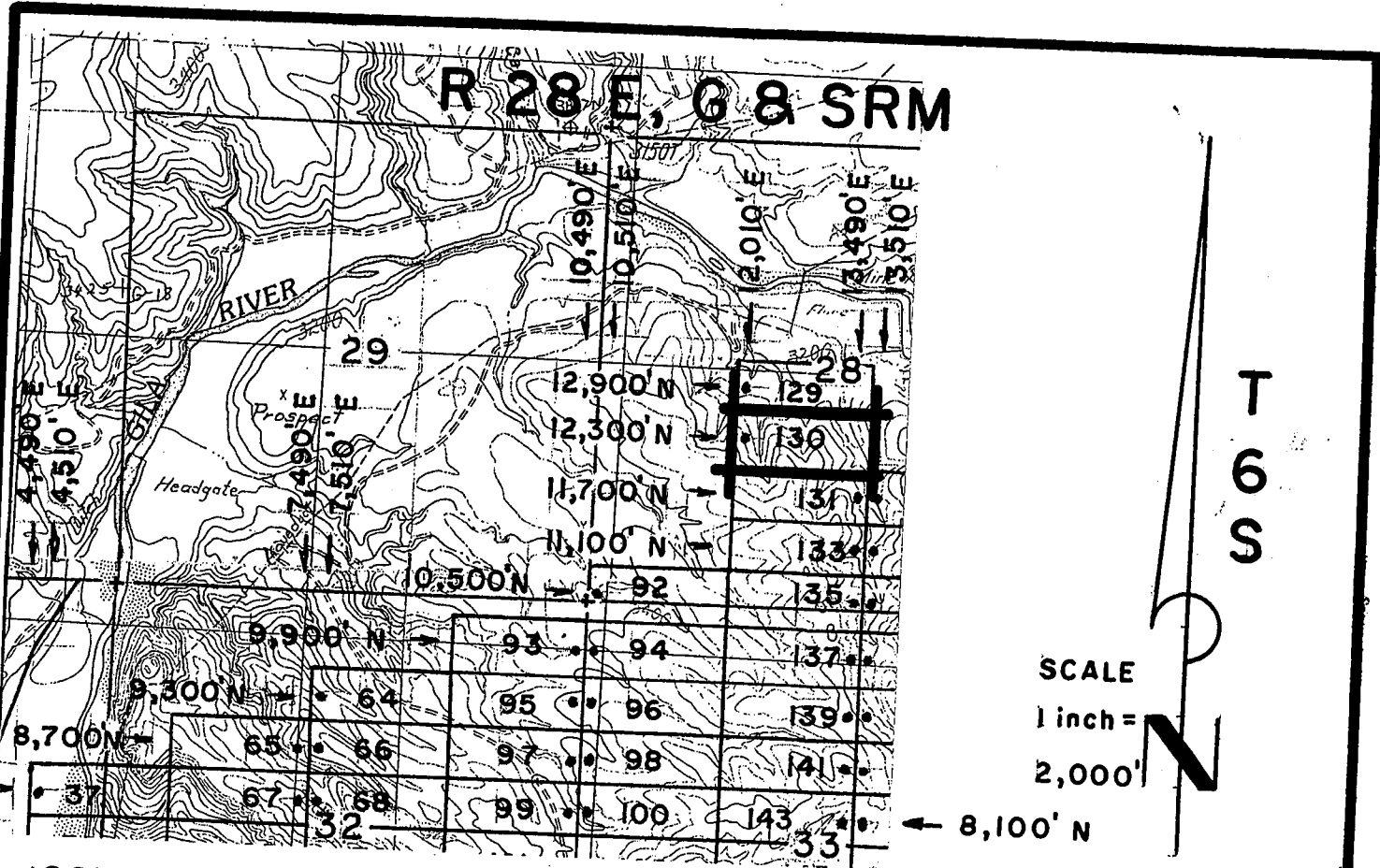
Located, dated, and posted on the ground this 16<sup>th</sup> day of FEBRUARY, 2008.

RECEIVED  
B.L.M. AZ STATE OFFICE  
1997 APR 28 P 9:30

Millrock Alaska LLC (Owner)

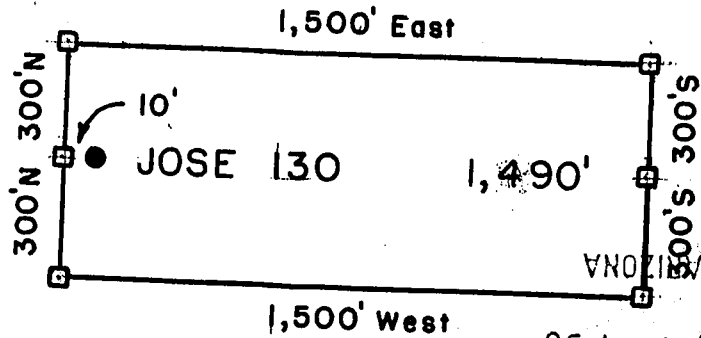
By [Signature] (Agent)  
Minex Exploration

AMC 391704



**JOSE 1-39, et al Lode Claims - Located February 4 - 16, 2008**  
 Graham County, AZ

All JOSE Location Monuments are tied to the SE Corner of Section 1, T 7 S - R 27 E, G & SRM, Graham County, AZ.  
 All JOSE Lode Claims are 600' X 1,500' except JOSE 48, 49, 81 and 82, which are 300' X 1,500'.



- = Location Monument
  - = Claim Corner/End Center Monument
- ALL MONUMENTS ARE SUBSTANTIAL POSTS, 4' ABOVE GROUND.

Millrock Alaska LLC  
 111 West 16th Avenue  
 Bristol Bay Building, 3rd Floor  
 Anchorage, AK 99501

RECEIVED  
 BLM, AZ STATE OFFICE  
 APR 28 P 9:30

Attached To And  
 Made A Part Of  
 JOSE 130 Location Notice  
 Page 2 Of 2

ANU 391704



**ARIZONA NOTICE OF LOCATION  
(Lode Claim)**

RECEIVED  
B.L.M. AZ STATE OFFICE  
2008 APR 28 A 11:29  
PHOENIX, ARIZONA

NOTICE IS HEREBY GIVEN THAT MILLROCK ALASKA LLC, whose mailing address is 111 West 16<sup>th</sup> Avenue, Bristol Bay Building, 3<sup>rd</sup> Floor, Anchorage, AK 99501, by its undersigned agent, makes this location of the JOSE 131 lode mining claim, in the Unknown Mining District, Graham County, Arizona.

The general course of the claim is from East to West, and said claim is located within \_\_\_\_\_, \_\_\_\_\_, SW & SE, quarter(s) of Section(s) 28, Township 6S, Range 28E, GSRB&M, Graham County, Arizona.

This claim is 1500 feet in length and 600 feet in width.

This Notice of Location is posted on the center line of the claim.

The claim runs from the location monument on which this notice is posted 10 feet in a E'ly direction to the East end line and 1,490 feet in a W'ly direction to the West end line. The claim boundaries are marked by six monuments, one at each corner and one at the center of each end line. The location monument on which this notice is posted is situated within Section 28, Township 6S, Range 28E, GSRB&M, Graham County, Arizona, and is approximately 11,700 feet North and 13,490 feet East from the SE corner of Section 1, Township 7S, Range 27E, GSRB&M, Graham County, Arizona.

The undersigned claims the ground as depicted on the map which is attached to a copy of this Notice of Location filed in the office of the County Recorder, Graham County, Safford, Arizona.

The claim has been monumented in accordance with State and Federal law. Corner and location monuments are substantial posts projecting at least four feet above the ground.

Located, dated, and posted on the ground this 10<sup>TH</sup> day of FEBRUARY, 2008.

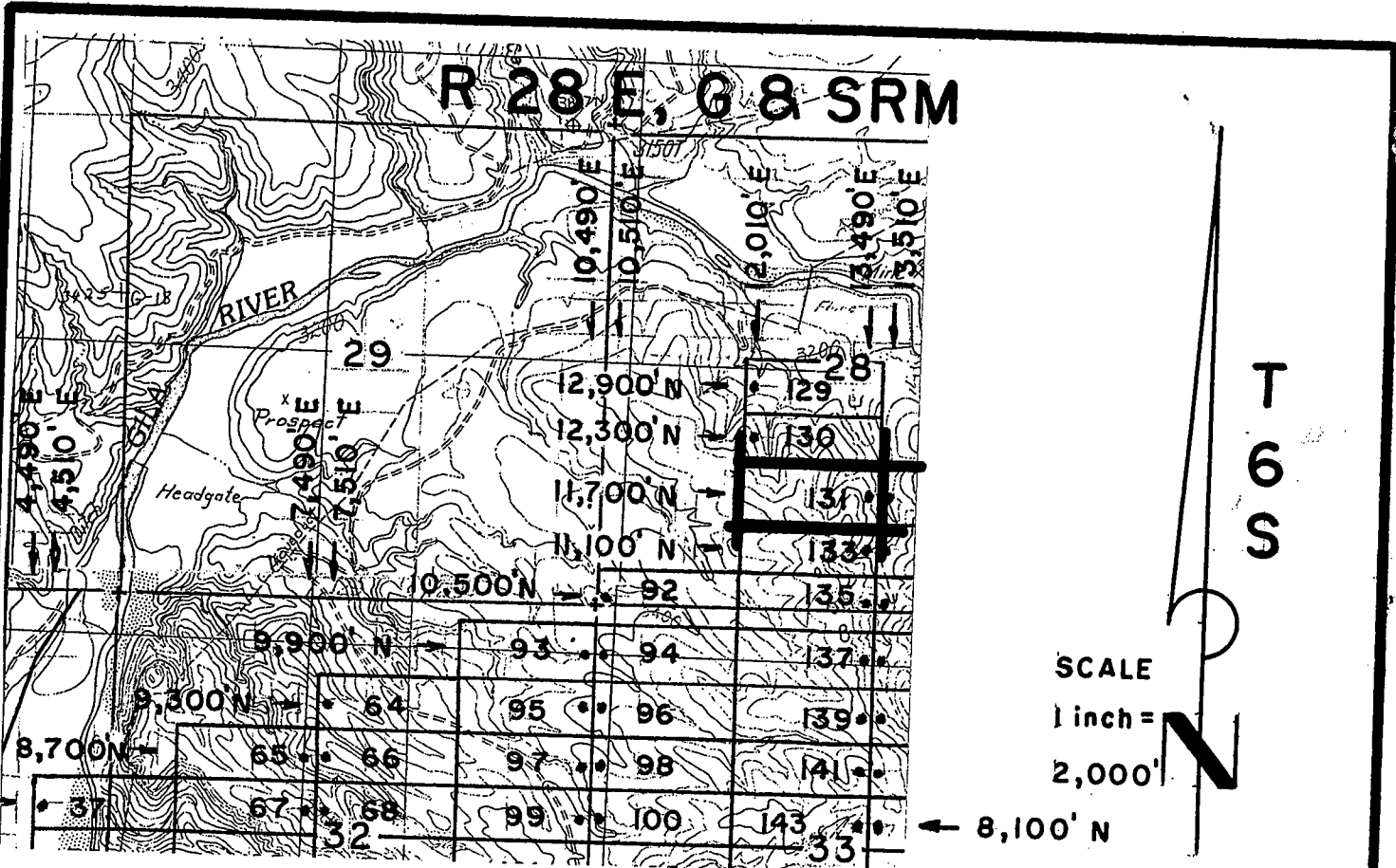
1997 APR 28 P 9:30

RECEIVED  
B.L.M. AZ STATE OFFICE

Millrock Alaska LLC (Owner)

By [Signature] (Agent)  
Minex Exploration

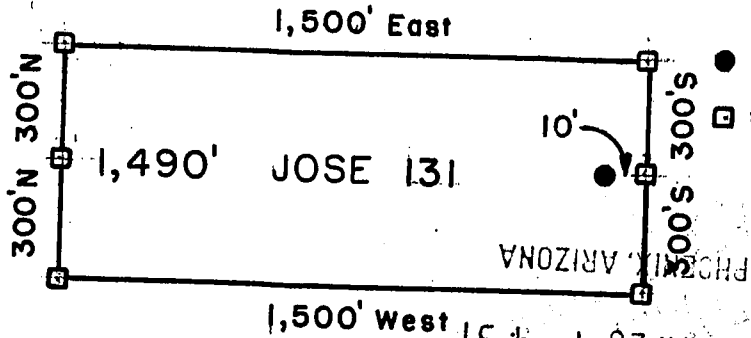
AMC 391705



JOSE 1-39, et al Lode Claims - Located February 4 - 16, 2008  
 Graham County, AZ

All JOSE Location Monuments are tied to the SE Corner of Section 1, T 7 S - R 27 E, G & SRM, Graham County, AZ.

All JOSE Lode Claims are 600' X 1,500' except JOSE 48, 49, 81 and 82, which are 300' X 1,500'.



- = Location Monument
  - = Claim Corner/End Center Monument
- ALL MONUMENTS ARE SUBSTANTIAL POSTS, 4' ABOVE GROUND.

Millrock Alaska LLC  
 111 West 16 th Avenue  
 Bristol Bay Building, 3rd Floor  
 Anchorage, AK 99501

Attached To And  
 Made A Part Of  
 JOSE 131 Location Notice  
 Page 2 Of 2

RECEIVED B.L.M. AZ STATE OFFICE  
 APR 28 9:31 AM '08

RECEIVED  
 M. AZ STATE OFFICE  
 APR 28 11:29 AM '08  
 PHOENIX, ARIZONA

AND 391705



2008-03092  
Page 1 of 2  
Requested By: XPLORE, LLC  
Wendy John, Graham County Recorder  
04-25-2008 09:14 AM Recording Fee \$13.00

RECEIVED  
B.L.M. AZ STATE OFFICE  
2008 APR 28 A 11:29  
PHOENIX, ARIZONA

**ARIZONA NOTICE OF LOCATION  
(Lode Claim)**

NOTICE IS HEREBY GIVEN THAT MILLROCK ALASKA LLC, whose mailing address is 111 West 16<sup>th</sup> Avenue, Bristol Bay Building, 3<sup>rd</sup> Floor, Anchorage, AK 99501, by its undersigned agent, makes this location of the JOSE 132 lode mining claim, in the Unknown Mining District, Graham County, Arizona.

The general course of the claim is from East to West, and said claim is located within \_\_\_\_\_, \_\_\_\_\_, SE, quarter(s) of Section(s) 28, Township 6S, Range 28E, GSRB&M, Graham County, Arizona.

This claim is 1500 feet in length and 600 feet in width.

This Notice of Location is posted on the center line of the claim.

The claim runs from the location monument on which this notice is posted 1490 feet in a E'ly direction to the East end line and 10 feet in a W'ly direction to the West end line. The claim boundaries are marked by six monuments, one at each corner and one at the center of each end line. The location monument on which this notice is posted is situated within Section 28, Township 6S, Range 28E, GSRB&M, Graham County, Arizona, and is approximately 11,700 feet North and 13,510 feet East from the SE corner of Section 1, Township 7S, Range 27E, GSRB&M, Graham County, Arizona.

The undersigned claims the ground as depicted on the map which is attached to a copy of this Notice of Location filed in the office of the County Recorder, Graham County, Safford, Arizona.

The claim has been monumented in accordance with State and Federal law. Corner and location monuments are substantial posts projecting at least four feet above the ground.

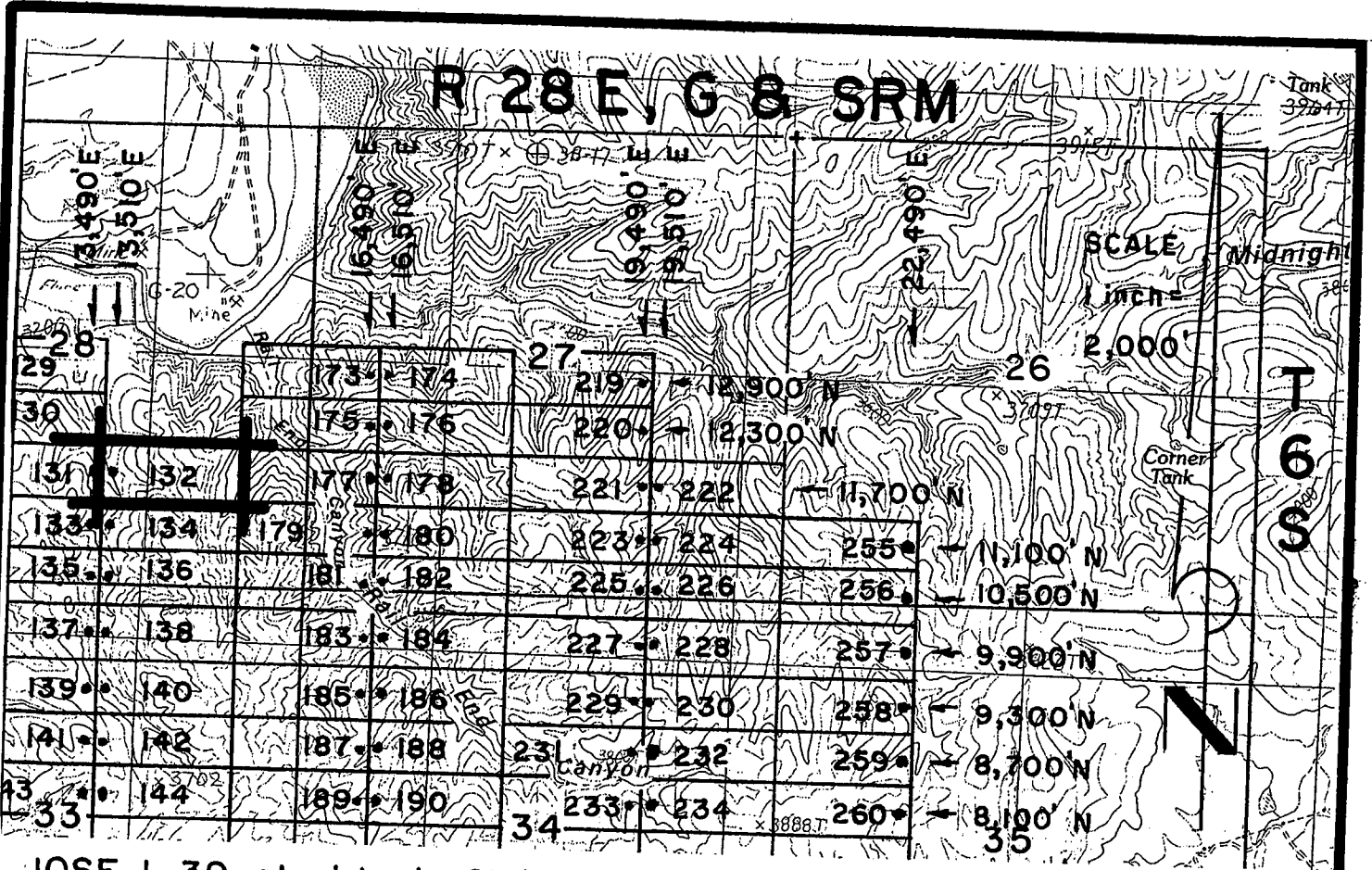
Located, dated, and posted on the ground this 10<sup>TH</sup> day of FEBRUARY, 2008.

RECEIVED  
B.L.M. AZ STATE OFFICE  
1997 APR 28 P 9:31

Millrock Alaska LLC (Owner)

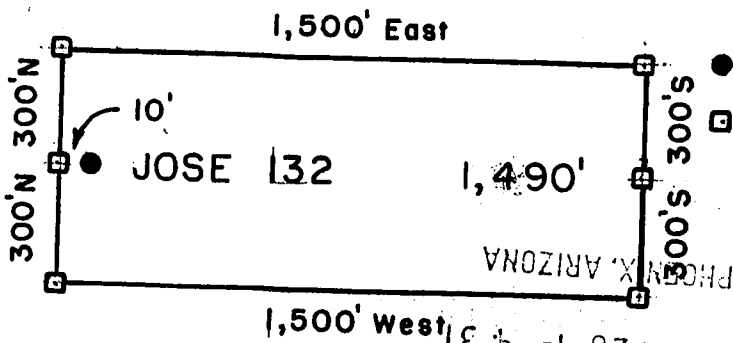
By [Signature] (Agent)  
Minex Exploration

AMC 391706



**JOSE 1-39, et al Lode Claims - Located February 4 - 16, 2008**  
 Graham County, AZ

All JOSE Location Monuments are tied to the SE Corner of Section 1, T 7 S - R 27 E, G & SRM, Graham County, AZ.  
 All JOSE Lode Claims are 600' x 1,500' except JOSE 48, 49, 81 and 82, which are 300' x 1,500'.



- = Location Monument
  - = Claim Corner/ End Center Monument
- ALL MONUMENTS ARE SUBSTANTIAL POSTS, 4' ABOVE GROUND.

Millrock Alaska LLC  
 111 West 16th Avenue  
 Bristol Bay Building, 3rd Floor  
 Anchorage, AK 99501

Attached To And  
 Made A Part Of  
 JOSE 132 Location Notice  
 Page 2 Of 2

RECEIVED  
 B.L.M. AZ STATE OFFICE  
 PHONIX, ARIZONA  
 2008 APR 28 A 11:29

AHC 391706





2008-04-25 09:14 AM  
Page 1 of 2  
Requested By: XPLORE, LLC  
Wendy John, Graham County Recorder  
04-25-2008 09:14 AM Recording Fee \$13.00

RECEIVED  
D.L.M. AZ STATE OFFICE  
2008 APR 28 A 11:29  
PHOENIX, ARIZONA

**ARIZONA NOTICE OF LOCATION  
(Lode Claim)**

NOTICE IS HEREBY GIVEN THAT MILLROCK ALASKA LLC, whose mailing address is 111 West 16<sup>th</sup> Avenue, Bristol Bay Building, 3<sup>rd</sup> Floor, Anchorage, AK 99501, by its undersigned agent, makes this location of the JOSE 133 lode mining claim, in the Unknown Mining District, Graham County, Arizona.

The general course of the claim is from East to West, and said claim is located within \_\_\_\_\_, \_\_\_\_\_, SW & SE, quarter(s) of Section(s) 28, Township 6S, Range 28E, GSRB&M, Graham County, Arizona.

This claim is 1500 feet in length and 600 feet in width.

This Notice of Location is posted on the center line of the claim.

The claim runs from the location monument on which this notice is posted 10 feet in a E'ly direction to the East end line and 1,490 feet in a W'ly direction to the West end line. The claim boundaries are marked by six monuments, one at each corner and one at the center of each end line. The location monument on which this notice is posted is situated within Section 28, Township 6S, Range 28E, GSRB&M, Graham County, Arizona, and is approximately 11,100 feet North and 13,490 feet East from the SE corner of Section 1, Township 7S, Range 27E, GSRB&M, Graham County, Arizona.

The undersigned claims the ground as depicted on the map which is attached to a copy of this Notice of Location filed in the office of the County Recorder, Graham County, Safford, Arizona.

The claim has been monumented in accordance with State and Federal law. Corner and location monuments are substantial posts projecting at least four feet above the ground.

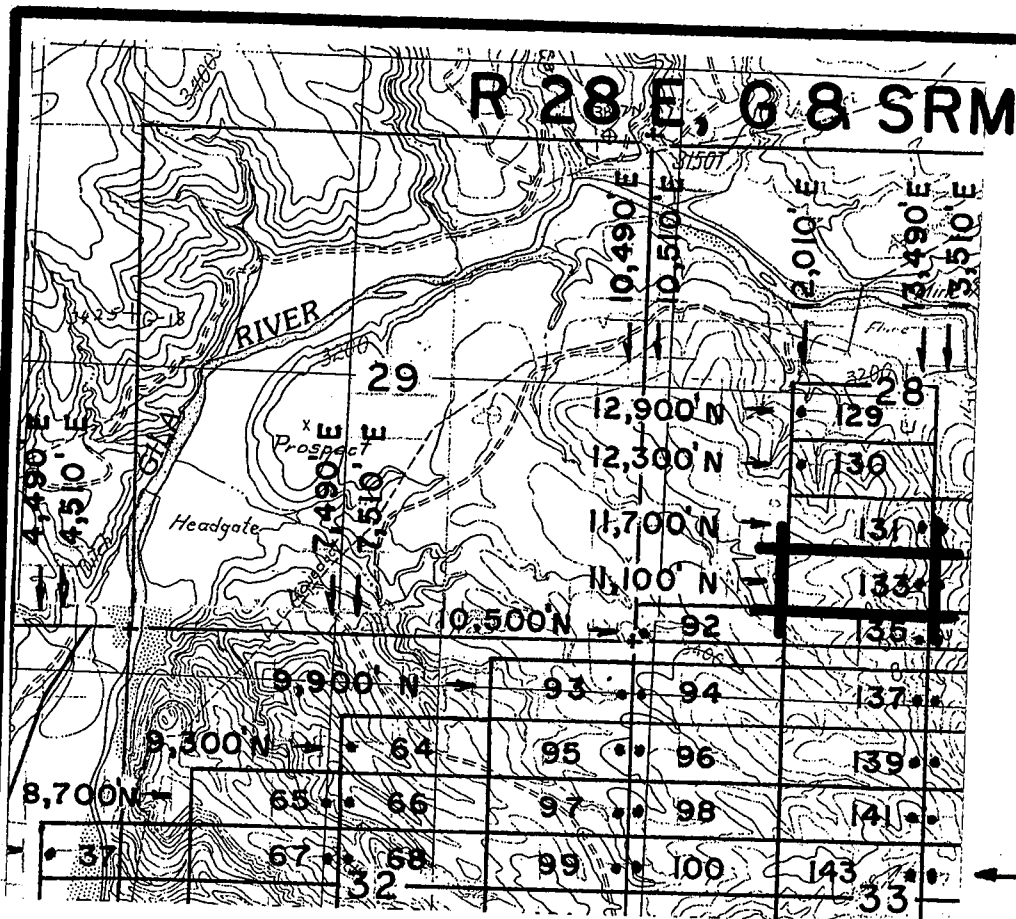
Located, dated, and posted on the ground this 10<sup>TH</sup> day of FEBRUARY, 2008.

Millrock Alaska LLC (Owner)

By [Signature] (Agent)  
Minex Exploration

AMC 391707

RECEIVED  
B.L.M. AZ STATE OFFICE  
1997 APR 28 P 9:31  
PHOENIX, ARIZONA



T  
6  
S

SCALE

1 inch =

2,000'

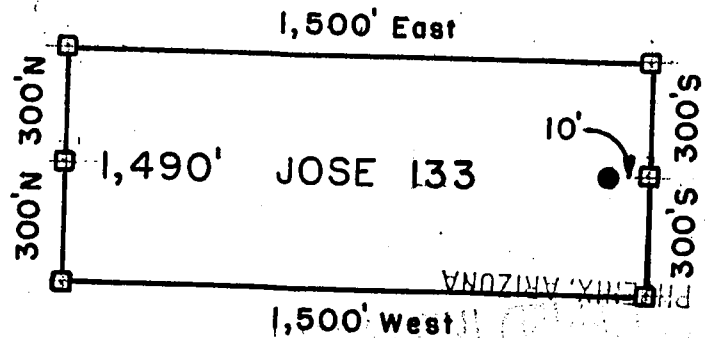


← 8,100' N

JOSE 1-39, et al Lode Claims - Located February 4 - 16, 2008  
Graham County, AZ

All JOSE Location Monuments are tied to the SE Corner of  
Section 1, T 7 S - R 27 E, G & SRM, Graham County, AZ.

All JOSE Lode Claims are 600' X 1,500' except JOSE 48, 49, 81  
and 82, which are 300' X 1,500'.




- = Location Monument
  - = Claim Corner/End Center Monument
- ALL MONUMENTS ARE SUBSTANTIAL  
POSTS, 4' ABOVE GROUND.

RECEIVED  
AZ STATE OFFICE  
2008 APR 28 A 11:29  
JOE X, ARIZONA

Millrock Alaska LLC  
111 West 16 th Avenue  
Bristol Bay Building, 3rd Floor  
Anchorage, AK 99501

Attached To And  
Made A Part Of  
JOSE 133 Location Notice  
Page 2 Of 2

AND 391701



RECEIVED  
B.L.M. AZ STATE OFFICE  
2008 APR 28 A 11:30  
PHOENIX, ARIZONA

**ARIZONA NOTICE OF LOCATION  
(Lode Claim)**

NOTICE IS HEREBY GIVEN THAT MILLROCK ALASKA LLC, whose mailing address is 111 West 16<sup>th</sup> Avenue, Bristol Bay Building, 3<sup>rd</sup> Floor, Anchorage, AK 99501, by its undersigned agent, makes this location of the JOSE 134 lode mining claim, in the Unknown Mining District, Graham County, Arizona.

The general course of the claim is from East to West, and said claim is located within \_\_\_\_\_, \_\_\_\_\_, SE, quarter(s) of Section(s) 28, Township 6S, Range 28E, GSRB&M, Graham County, Arizona.

This claim is 1500 feet in length and 600 feet in width.

This Notice of Location is posted on the center line of the claim.

The claim runs from the location monument on which this notice is posted 1,490 feet in a E'ly direction to the East end line and 10 feet in a W'ly direction to the West end line. The claim boundaries are marked by six monuments, one at each corner and one at the center of each end line. The location monument on which this notice is posted is situated within Section 28, Township 6S, Range 28E, GSRB&M, Graham County, Arizona, and is approximately 11,100 feet North and 13,510 feet East from the SE corner of Section 1, Township 7S, Range 27E, GSRB&M, Graham County, Arizona.

The undersigned claims the ground as depicted on the map which is attached to a copy of this Notice of Location filed in the office of the County Recorder, Graham County, Safford, Arizona.

The claim has been monumented in accordance with State and Federal law. Corner and location monuments are substantial posts projecting at least four feet above the ground.

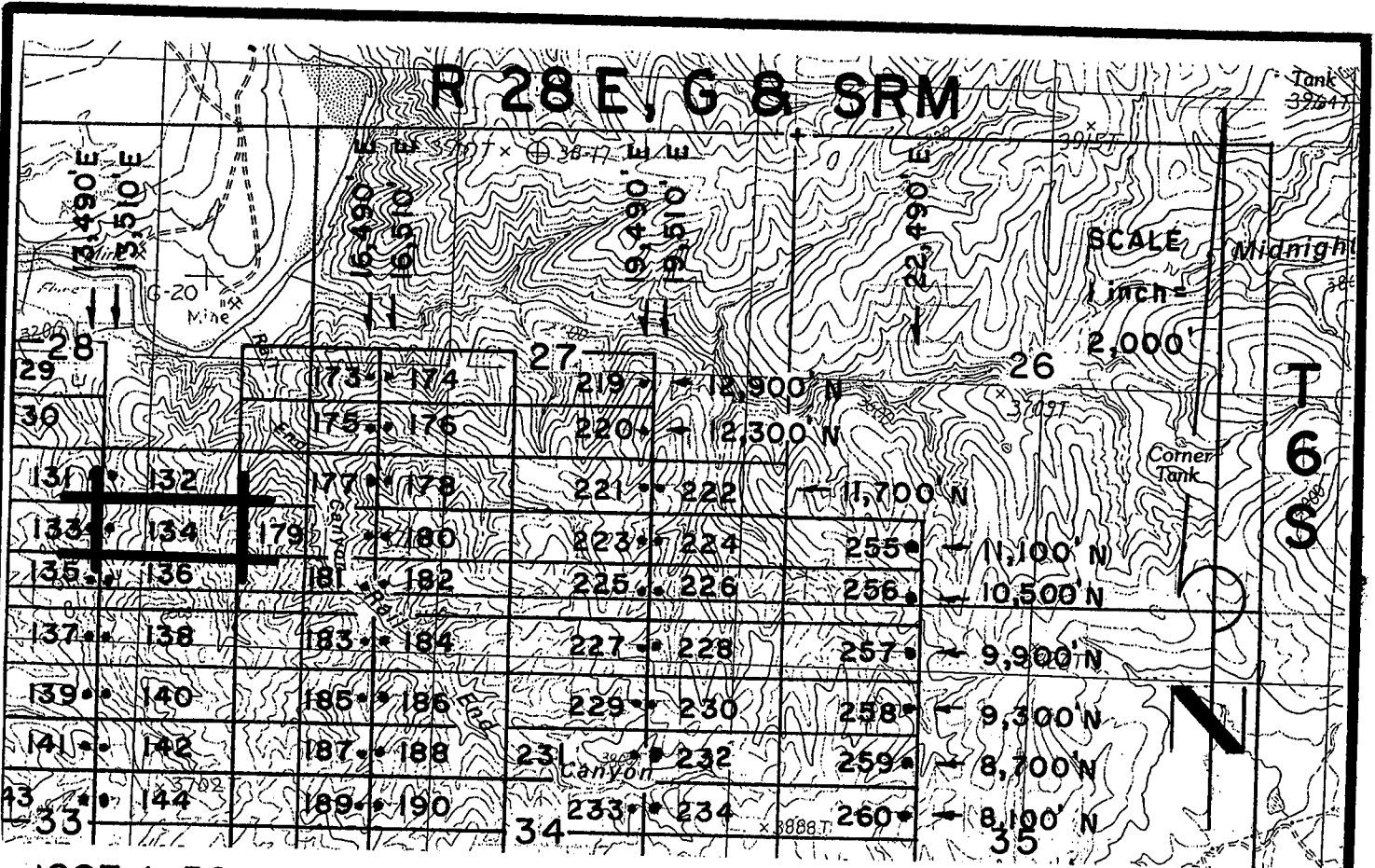
Located, dated, and posted on the ground this 10<sup>TH</sup> day of FEBRUARY, 2008.

Millrock/Alaska LLC (Owner)

By [Signature] (Agent)  
Minex Exploration

RECEIVED  
B.L.M. AZ STATE OFFICE  
1997 APR 28 P 9:31  
PHOENIX, ARIZONA

AMC 391708

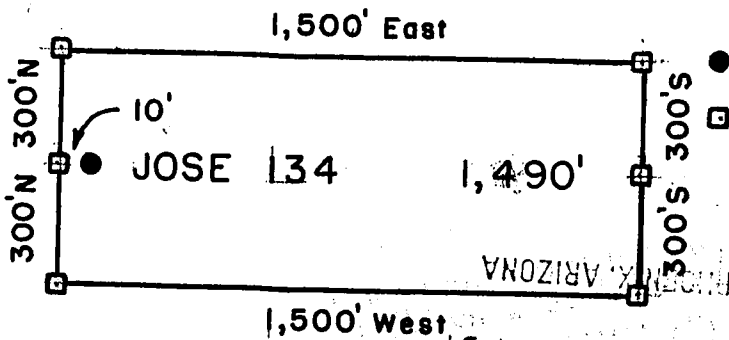


**JOSE 1-39, et al Lode Claims - Located February 4 - 16, 2008**

Graham County, AZ

All JOSE Location Monuments are tied to the SE Corner of Section 1, T 7 S - R 27 E, G & SRM, Graham County, AZ.

All JOSE Lode Claims are 600' x 1,500' except JOSE 48, 49, 81 and 82, which are 300' x 1,500'.



- = Location Monument
- = Claim Corner/End Center Monument


ALL MONUMENTS ARE SUBSTANTIAL POSTS, 4' ABOVE GROUND.

RECEIVED  
 AZ STATE OFFICE  
 PHOENIX, ARIZONA  
 APR 29 11:30 AM '08

Millrock Alaska LLC  
 111 West 16th Avenue  
 Bristol Bay Building, 3rd Floor  
 Anchorage, AK 99501

Attached To And  
 Made A Part Of  
 JOSE 134 Location Notice  
 Page 2 Of 2

AND 391108



RECEIVED  
B.L.M. AZ STATE OFFICE  
2008 APR 28 A 11:30  
PHOENIX, ARIZONA

**ARIZONA NOTICE OF LOCATION  
(Lode Claim)**

NOTICE IS HEREBY GIVEN THAT MILLROCK ALASKA LLC, whose mailing address is 111 West 16<sup>th</sup> Avenue, Bristol Bay Building, 3<sup>rd</sup> Floor, Anchorage, AK 99501, by its undersigned agent, makes this location of the JOSE 135 lode mining claim, in the Unknown Mining District, Graham County, Arizona.

The general course of the claim is from East to West, and said claim is located within \_\_\_\_\_, SW&SE, NW&NE quarter(s) of Section(s) 28, 33, Township 6S, Range 28E, GSRB&M, Graham County, Arizona.

This claim is 1500 feet in length and 600 feet in width.

This Notice of Location is posted on the center line of the claim.

The claim runs from the location monument on which this notice is posted 10 feet in a E'ly direction to the East end line and 1,490 feet in a W'ly direction to the West end line. The claim boundaries are marked by six monuments, one at each corner and one at the center of each end line. The location monument on which this notice is posted is situated within Section 28, Township 6S, Range 28E, GSRB&M, Graham County, Arizona, and is approximately 10,500 feet North and 13,490 feet East from the SE corner of Section 1, Township 7S, Range 27E, GSRB&M, Graham County, Arizona.

The undersigned claims the ground as depicted on the map which is attached to a copy of this Notice of Location filed in the office of the County Recorder, Graham County, Safford, Arizona.

The claim has been monumented in accordance with State and Federal law. Corner and location monuments are substantial posts projecting at least four feet above the ground.

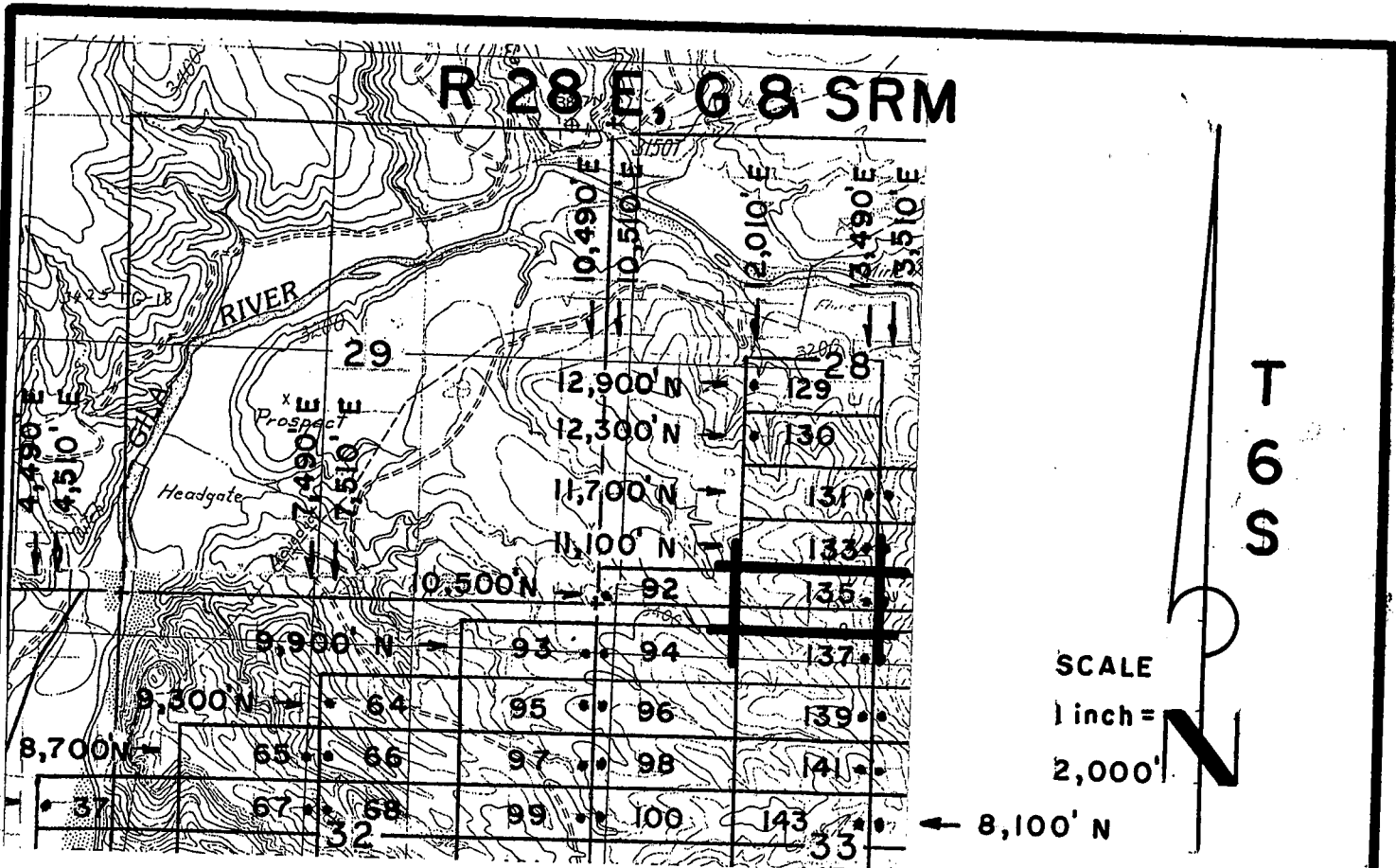
Located, dated, and posted on the ground this 10<sup>TH</sup> day of FEBRUARY, 2008.

AMC 391709

RECEIVED  
B.L.M. AZ STATE OFFICE  
1997 APR 28 P 9:31

Millrock Alaska LLC (Owner)

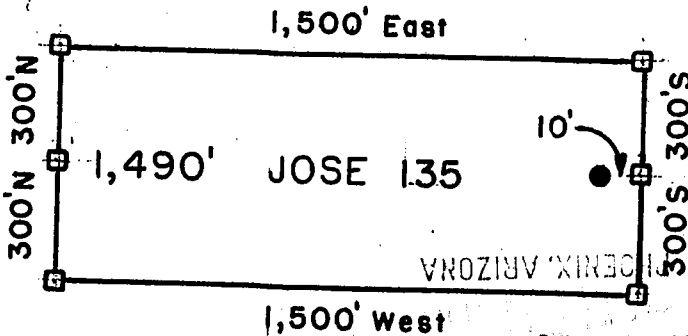
By [Signature] (Agent)  
Minex Exploration



**JOSE 1-39, et al Lode Claims - Located February 4-16, 2008**  
 Graham County, AZ

All JOSE Location Monuments are tied to the SE Corner of Section 1, T 7 S - R 27 E, G & SRM, Graham County, AZ.

All JOSE Lode Claims are 600' X 1,500' except JOSE 48, 49, 81 and 82, which are 300' X 1,500'.



- = Location Monument
  - = Claim Corner/End Center Monument
- ALL MONUMENTS ARE SUBSTANTIAL POSTS, 4' ABOVE GROUND.

RECEIVED  
 B.L.M. AZ STATE OFFICE  
 PHOENIX, ARIZONA  
 2008 APR 28 A 11:30

Millrock Alaska LLC  
 111 West 16th Avenue  
 Bristol Bay Building, 3rd Floor  
 Anchorage, AK 99501

Attached To And  
 Made A Part Of  
 JOSE 135 Location Notice  
 Page 2 Of 2



RECEIVED  
B.L.M. AZ STATE OFFICE  
2008 APR 29 A 11:30  
PHOENIX, ARIZONA

**ARIZONA NOTICE OF LOCATION  
(Lode Claim)**

NOTICE IS HEREBY GIVEN THAT MILLROCK ALASKA LLC, whose mailing address is 111 West 16<sup>th</sup> Avenue, Bristol Bay Building, 3<sup>rd</sup> Floor, Anchorage, AK 99501, by its undersigned agent, makes this location of the JOSE 136 lode mining claim, in the Unknown Mining District, Graham County, Arizona.

The general course of the claim is from East to West, and said claim is located within \_\_\_\_\_, SE, NE, quarter(s) of Section(s) 28, 33, Township 6S, Range 28E, GSRB&M, Graham County, Arizona.

This claim is 1500 feet in length and 600 feet in width.

This Notice of Location is posted on the center line of the claim.

The claim runs from the location monument on which this notice is posted 1490 feet in a E'ly direction to the East end line and 10 feet in a W'ly direction to the West end line. The claim boundaries are marked by six monuments, one at each corner and one at the center of each end line. The location monument on which this notice is posted is situated within Section 28, Township 6S, Range 28E, GSRB&M, Graham County, Arizona, and is approximately 10,500 feet North and 13,510 feet East from the SE corner of Section 1, Township 7S, Range 27E, GSRB&M, Graham County, Arizona.

The undersigned claims the ground as depicted on the map which is attached to a copy of this Notice of Location filed in the office of the County Recorder, Graham County, Safford, Arizona.

The claim has been monumented in accordance with State and Federal law. Corner and location monuments are substantial posts projecting at least four feet above the ground.

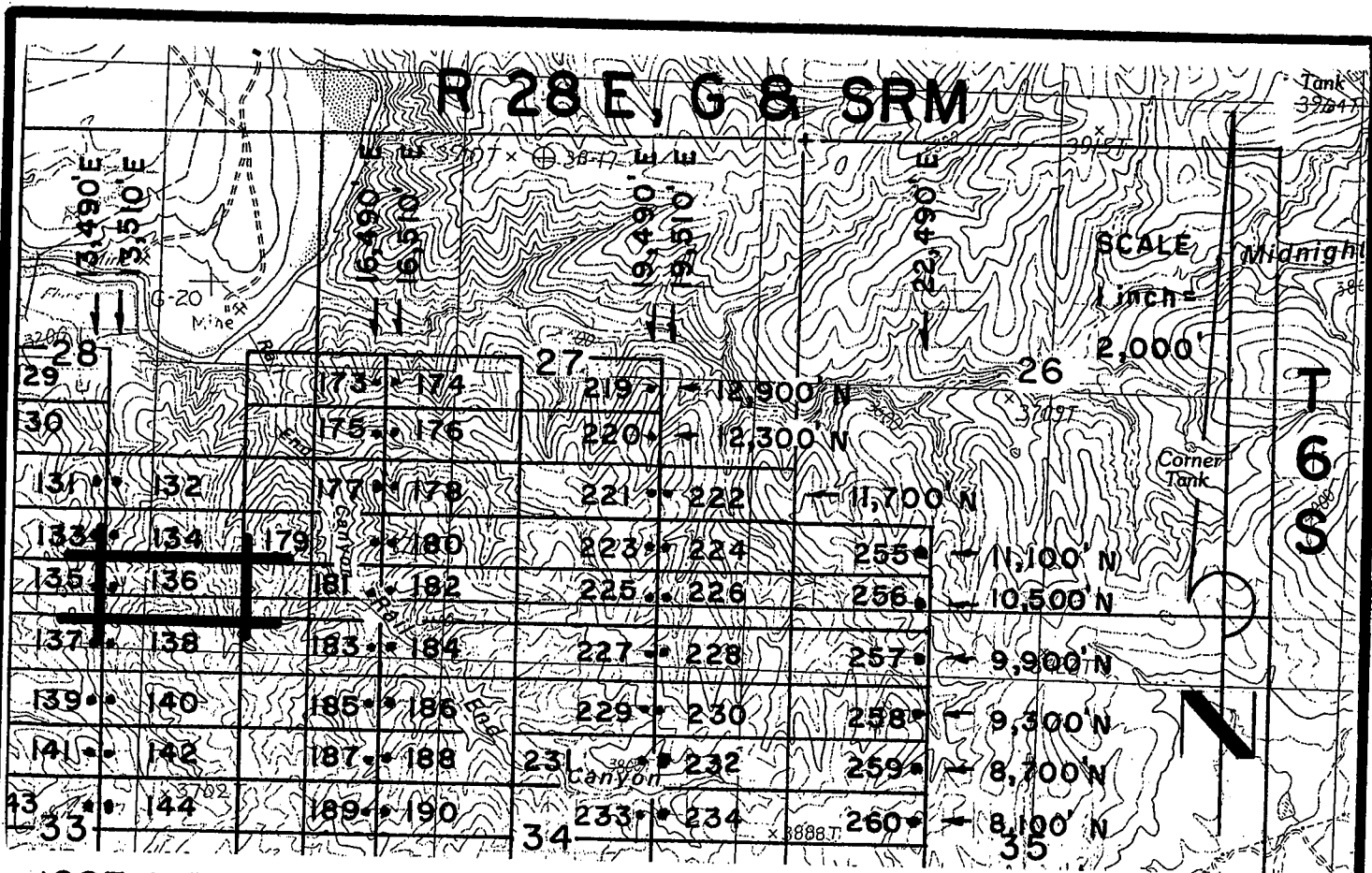
Located, dated, and posted on the ground this 10<sup>TH</sup> day of FEBRUARY, 2008.

AMC 391710

RECEIVED  
B.L.M. AZ STATE OFFICE  
1997 APR 28 P 9:31

Millrock Alaska LLC (Owner)

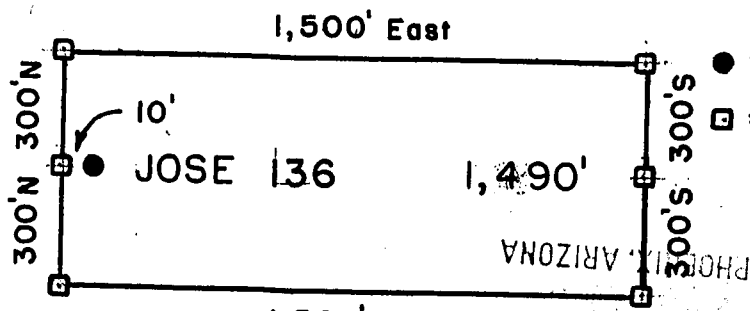
By [Signature] (Agent)  
Minex Exploration



**JOSE 1-39, et al Lode Claims - Located February 4-16, 2008  
Graham County, AZ**

All JOSE Location Monuments are tied to the SE Corner of Section 1, T 7 S - R 27 E, G & SRM, Graham County, AZ.

All JOSE Lode Claims are 600' x 1,500' except JOSE 48, 49, 81 and 82, which are 300' x 1,500'.



- = Location Monument
  - = Claim Corner/ End Center Monument
- ALL MONUMENTS ARE SUBSTANTIAL POSTS, 4' ABOVE GROUND.**

Millrock Alaska LLC  
111 West 16th Avenue  
Bristol Bay Building, 3rd Floor  
Anchorage, AK 99501


Attached To And  
Made A Part Of  
JOSE 136 Location Notice  
Page 2 Of 2

RECEIVED  
B.L.M. AZ STATE OFFICE  
1997 APR 28 P 9:31

RECEIVED  
AZ STATE OFFICE  
PHOENIX, ARIZONA  
2008 APR 28 A 11:30

AMC 391710





RECEIVED  
B.L.M. AZ STATE OFFICE  
2008 APR 28 A 11:30  
PHOENIX, ARIZONA

**ARIZONA NOTICE OF LOCATION  
(Lode Claim)**

NOTICE IS HEREBY GIVEN THAT MILLROCK ALASKA LLC, whose mailing address is 111 West 16<sup>th</sup> Avenue, Bristol Bay Building, 3<sup>rd</sup> Floor, Anchorage, AK 99501, by its undersigned agent, makes this location of the JOSE 137 lode mining claim, in the Unknown Mining District, Graham County, Arizona.

The general course of the claim is from East to West, and said claim is located within \_\_\_\_\_, \_\_\_\_\_, NW & NE quarter(s) of Section(s) 33, Township 6S, Range 28E, GSRB&M, Graham County, Arizona.

This claim is 1500 feet in length and 600 feet in width.

This Notice of Location is posted on the center line of the claim.

The claim runs from the location monument on which this notice is posted 10 feet in a E'ly direction to the East end line and 1,490 feet in a W'ly direction to the West end line. The claim boundaries are marked by six monuments, one at each corner and one at the center of each end line. The location monument on which this notice is posted is situated within Section 33, Township 6S, Range 28E, GSRB&M, Graham County, Arizona, and is approximately 9,900 feet North and 13,490 feet East from the SE corner of Section 1, Township 7S, Range 27E, GSRB&M, Graham County, Arizona.

The undersigned claims the ground as depicted on the map which is attached to a copy of this Notice of Location filed in the office of the County Recorder, Graham County, Safford, Arizona.

The claim has been monumented in accordance with State and Federal law. Corner and location monuments are substantial posts projecting at least four feet above the ground.

Located, dated, and posted on the ground this 10<sup>TH</sup> day of FEBRUARY, 2008.

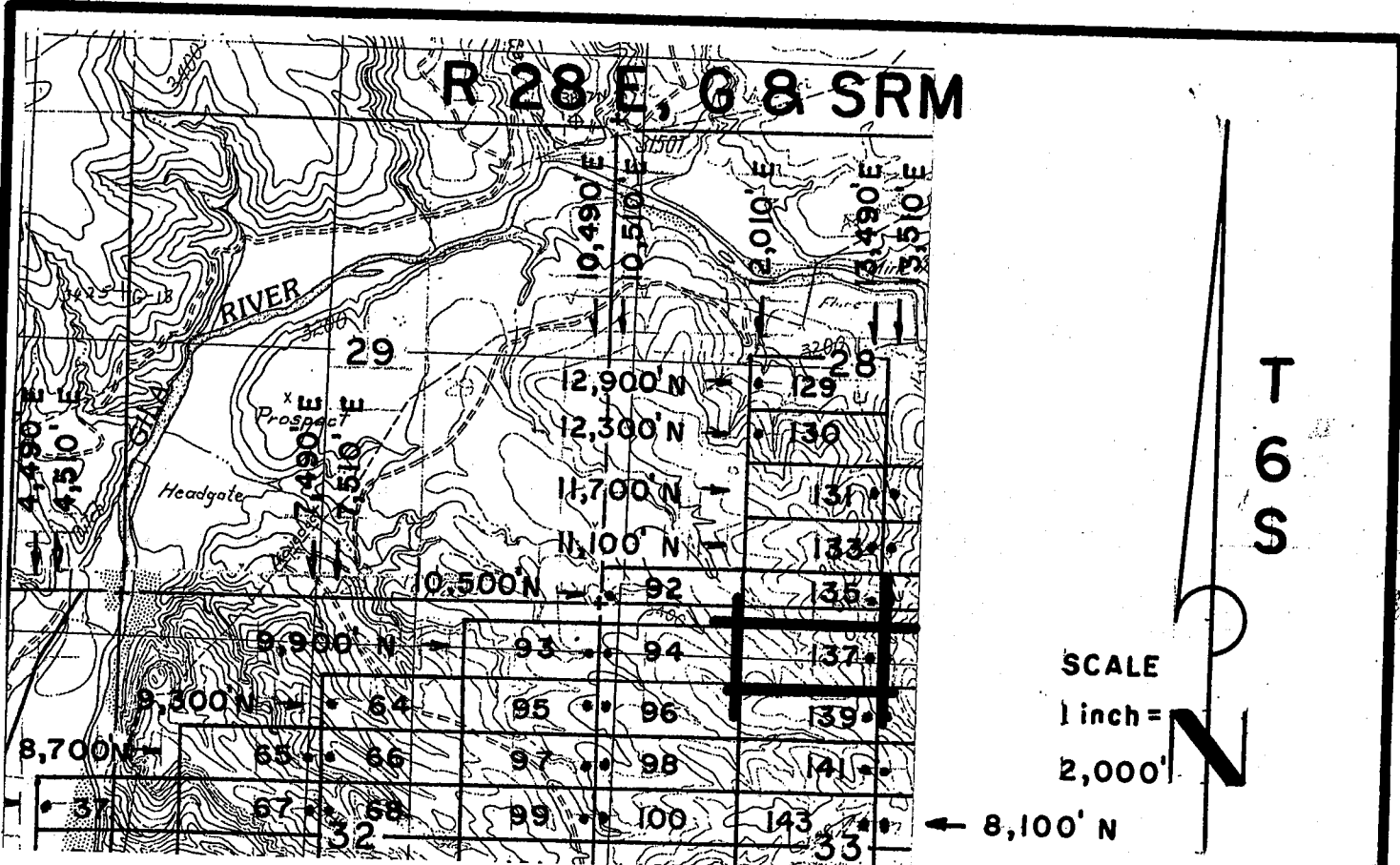
Millrock Alaska LLC (Owner)

By [Signature] (Agent)  
Minex Exploration

AMC 391711

1997 APR 28 P 9:31

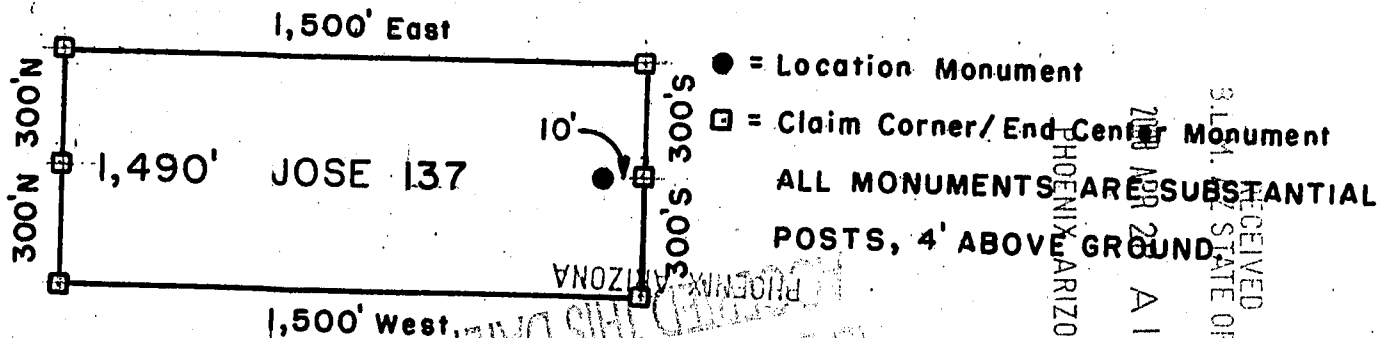
RECEIVED  
B.L.M. AZ STATE OFFICE



**JOSE 1-39, et al Lode Claims - Located February 4 - 16, 2008  
Graham County, AZ**

All JOSE Location Monuments are tied to the SE Corner of Section 1, T 7 S - R 27 E, G & SRM, Graham County, AZ.

All JOSE Lode Claims are 600' x 1,500' except JOSE 48, 49, 81 and 82, which are 300' x 1,500'.



Millrock Alaska LLC  
111 West 16 th Avenue  
Bristol Bay Building, 3rd Floor  
Anchorage, AK 99501

Attached To And  
Made A Part Of  
JOSE 137 Location Notice  
Page 2 Of 2

● = Location Monument  
□ = Claim Corner/End Center Monument  
ALL MONUMENTS ARE SUBSTANTIAL POSTS, 4' ABOVE GROUND

RECEIVED  
STATE OFFICE  
APR 28 11:30  
PHOENIX ARIZONA

RECEIVED  
STATE OFFICE  
APR 28 9:30  
PHOENIX ARIZONA

406 341711

1 100000 0000 = 11000 10000 10000 10000 10000 10000 10000

2008-03098

Page 1 of 2

Requested By: XPLORE, LLC

Wendy John, Graham County Recorder

04-25-2008 09:14 AM Recording Fee \$13.00



RECEIVED  
B.L.M. AZ STATE OFFICE  
2008 APR 28 A 11:30  
PHOENIX, ARIZONA

**ARIZONA NOTICE OF LOCATION  
(Lode Claim)**

NOTICE IS HEREBY GIVEN THAT MILLROCK ALASKA LLC, whose mailing address is 111 West 16<sup>th</sup> Avenue, Bristol Bay Building, 3<sup>rd</sup> Floor, Anchorage, AK 99501, by its undersigned agent, makes this location of the JOSE 138 lode mining claim, in the Unknown Mining District, Graham County, Arizona.

The general course of the claim is from East to West, and said claim is located within \_\_\_\_\_, \_\_\_\_\_, NE, quarter(s) of Section(s) 33, Township 6S, Range 28E, GSRB&M, Graham County, Arizona.

This claim is 1500 feet in length and 600 feet in width.

This Notice of Location is posted on the center line of the claim.

The claim runs from the location monument on which this notice is posted 1490 feet in a E'ly direction to the East end line and 10 feet in a W'ly direction to the West end line. The claim boundaries are marked by six monuments, one at each corner and one at the center of each end line. The location monument on which this notice is posted is situated within Section 33, Township 6S, Range 28E, GSRB&M, Graham County, Arizona, and is approximately 9900 feet North and 13,510 feet East from the SE corner of Section 1, Township 7S, Range 27E, GSRB&M, Graham County, Arizona.

The undersigned claims the ground as depicted on the map which is attached to a copy of this Notice of Location filed in the office of the County Recorder, Graham County, Safford, Arizona.

The claim has been monumented in accordance with State and Federal law. Corner and location monuments are substantial posts projecting at least four feet above the ground.

Located, dated, and posted on the ground this 10TH day of FEBRUARY, 2008.

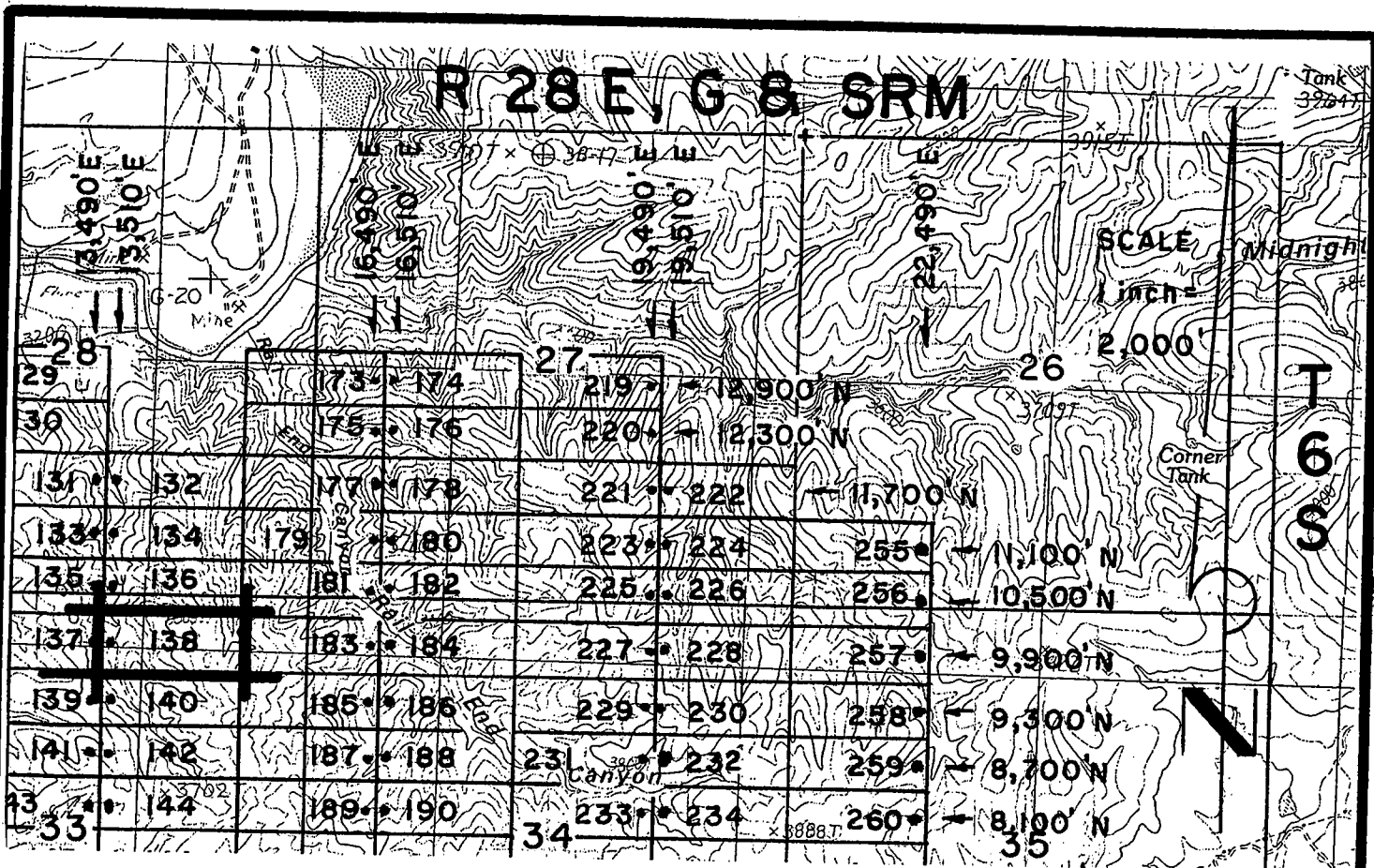
Millrock Alaska LLC (Owner)

By \_\_\_\_\_ (Agent)

Minex Exploration

1997 APR 28 P 9:31  
RECEIVED  
B.L.M. AZ STATE OFFICE

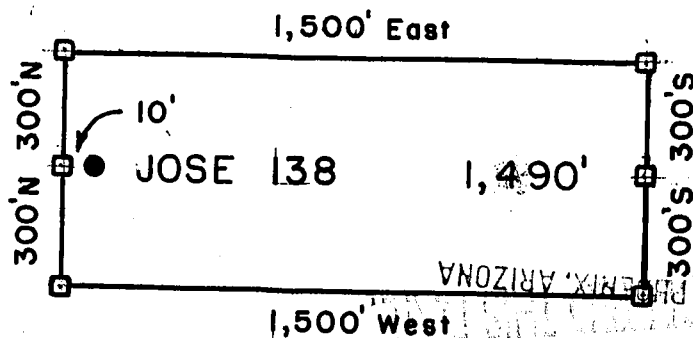
ANC 391712



**JOSE 1-39, et al Lode Claims - Located February 4 - 16, 2008  
Graham County, AZ**

All JOSE Location Monuments are tied to the SE Corner of Section 1, T 7 S - R 27 E, G & SRM, Graham County, AZ.

All JOSE Lode Claims are 600' x 1,500' except JOSE 48, 49, 81 and 82, which are 300' x 1,500'.



- = Location Monument
  - ◻ = Claim Corner/End Center Monument
- ALL MONUMENTS ARE SUBSTANTIAL POSTS, 4' ABOVE GROUND.

Millrock Alaska LLC  
111 West 16th Avenue  
Bristol Bay Building, 3rd Floor  
Anchorage, AK 99501

Attached To And  
Made A Part Of  
JOSE 138 Location Notice  
Page 2 Of 2

AHL 391712

RECEIVED  
L.M. AZ STATE OFFICE  
PHOENIX, ARIZONA  
APR 28 11:31



RECEIVED  
B.L.M. AZ STATE OFFICE  
2008 APR 28 A 11:31  
PHOENIX, ARIZONA

**ARIZONA NOTICE OF LOCATION  
(Lode Claim)**

NOTICE IS HEREBY GIVEN THAT MILLROCK ALASKA LLC, whose mailing address is 111 West 16<sup>th</sup> Avenue, Bristol Bay Building, 3<sup>rd</sup> Floor, Anchorage, AK 99501, by its undersigned agent, makes this location of the JOSE 139 lode mining claim, in the Unknown Mining District, Graham County, Arizona.

The general course of the claim is from East to West, and said claim is located within \_\_\_\_\_, \_\_\_\_\_, NW & NE quarter(s) of Section(s) 33, Township 6S, Range 28E, GSRB&M, Graham County, Arizona.

This claim is 1500 feet in length and 600 feet in width.

This Notice of Location is posted on the center line of the claim.

The claim runs from the location monument on which this notice is posted 10 feet in a E'ly direction to the East end line and 1,490 feet in a W'ly direction to the West end line. The claim boundaries are marked by six monuments, one at each corner and one at the center of each end line. The location monument on which this notice is posted is situated within Section 33, Township 6S, Range 28E, GSRB&M, Graham County, Arizona, and is approximately 9,300 feet North and 13,490 feet East from the SE corner of Section 1, Township 7S, Range 27E, GSRB&M, Graham County, Arizona.

The undersigned claims the ground as depicted on the map which is attached to a copy of this Notice of Location filed in the office of the County Recorder, Graham County, Safford, Arizona.

The claim has been monumented in accordance with State and Federal law. Corner and location monuments are substantial posts projecting at least four feet above the ground.

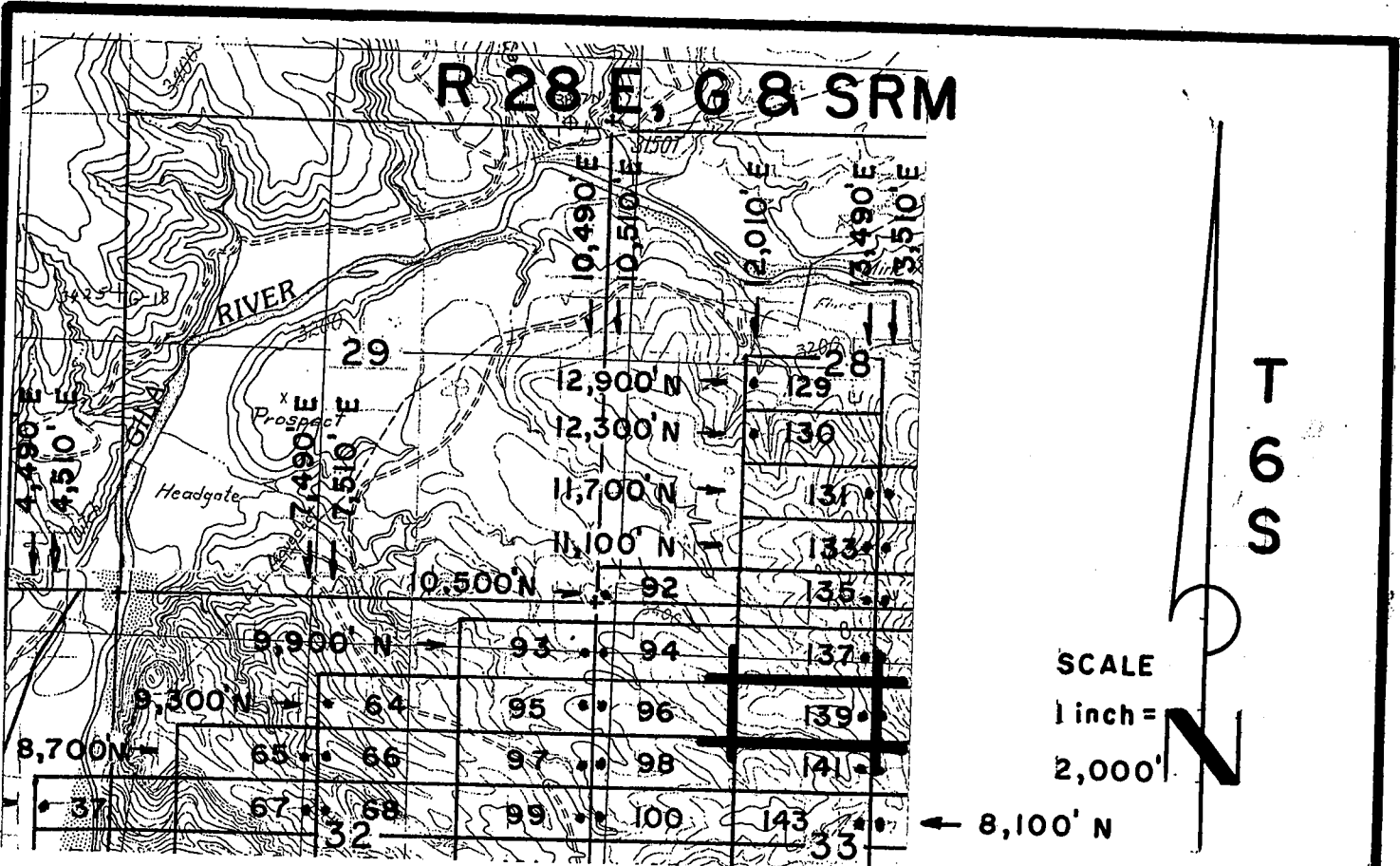
Located, dated, and posted on the ground this 10<sup>TH</sup> day of FEBRUARY, 2008.

Millrock Alaska LLC (Owner)

By [Signature] (Agent)  
Minex Exploration

PHOENIX, ARIZONA  
1997 APR 28 P 9:31  
RECEIVED  
B.L.M. AZ STATE OFFICE

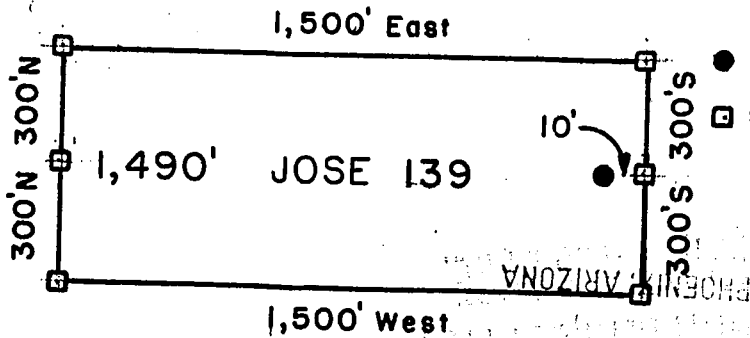
AMC 391713



JOSE 1-39, et al Lode Claims - Located February 4 - 16, 2008  
Graham County, AZ

All JOSE Location Monuments are tied to the SE Corner of Section 1, T 7 S - R 27 E, G & SRM, Graham County, AZ.

All JOSE Lode Claims are 600' x 1,500' except JOSE 48, 49, 81 and 82, which are 300' x 1,500'.



- = Location Monument
  - = Claim Corner/End Center Monument
- ALL MONUMENTS ARE SUBSTANTIAL POSTS, 4' ABOVE GROUND.

Millrock Alaska LLC  
111 West 16 th Avenue  
Bristol Bay Building, 3rd Floor  
Anchorage, AK 99501

Attached To And  
Made A Part Of  
JOSE 139 Location Notice  
Page 2 Of 2

ANZ 391713

RECEIVED  
AZ STATE OFFICE  
2008 APR 28 A 11:21  
PHOENIX ARIZONA



RECEIVED  
B.L.M. AZ STATE OFFICE  
2008 APR 28 A 11:32  
PHOENIX, ARIZONA

**ARIZONA NOTICE OF LOCATION  
(Lode Claim)**

NOTICE IS HEREBY GIVEN THAT MILLROCK ALASKA LLC, whose mailing address is 111 West 16<sup>th</sup> Avenue, Bristol Bay Building, 3<sup>rd</sup> Floor, Anchorage, AK 99501, by its undersigned agent, makes this location of the JOSE 140 lode mining claim, in the Unknown Mining District, Graham County, Arizona.

The general course of the claim is from East to West, and said claim is located within \_\_\_\_\_, \_\_\_\_\_, NE, quarter(s) of Section(s) 33, Township 6S, Range 28E, GSRB&M, Graham County, Arizona.

This claim is 1500 feet in length and 600 feet in width.

This Notice of Location is posted on the center line of the claim.

The claim runs from the location monument on which this notice is posted 1490 feet in a E'ly direction to the East end line and 10 feet in a W'ly direction to the West end line. The claim boundaries are marked by six monuments, one at each corner and one at the center of each end line. The location monument on which this notice is posted is situated within Section 33, Township 6S, Range 28E, GSRB&M, Graham County, Arizona, and is approximately 9,300 feet North and 13,510 feet East from the SE corner of Section 1, Township 7S, Range 27E, GSRB&M, Graham County, Arizona.

The undersigned claims the ground as depicted on the map which is attached to a copy of this Notice of Location filed in the office of the County Recorder, Graham County, Safford, Arizona.

The claim has been monumented in accordance with State and Federal law. Corner and location monuments are substantial posts projecting at least four feet above the ground.

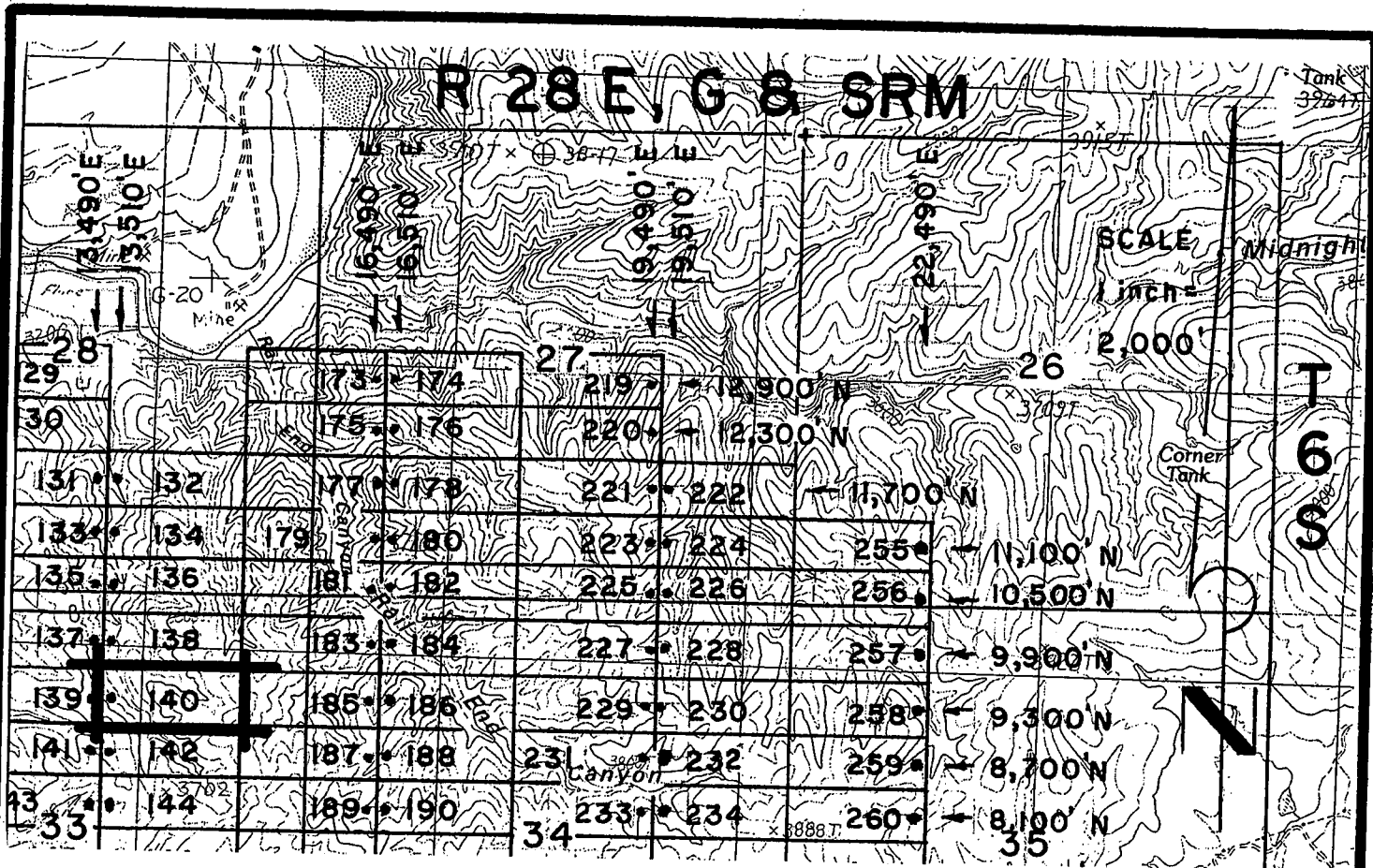
Located, dated, and posted on the ground this 10TH day of FEBRUARY, 2008.

Millrock Alaska LLC (Owner)

By [Signature] (Agent)  
Minex Exploration

RECEIVED  
B.L.M. AZ STATE OFFICE  
FILED  
1997 APR 28 P 9 31  
PHOENIX, ARIZONA

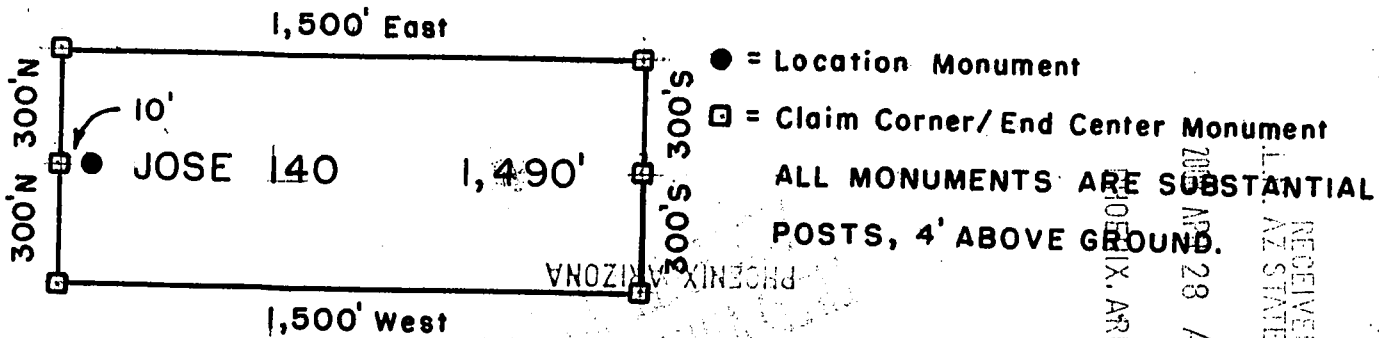
AMC 391714



**JOSE 1-39, et al Lode Claims - Located February 4 - 16, 2008**  
 Graham County, AZ

All JOSE Location Monuments are tied to the SE Corner of Section 1, T 7 S - R 27 E, G & SRM, Graham County, AZ.

All JOSE Lode Claims are 600' X 1,500' except JOSE 48, 49, 81 and 82, which are 300' X 1,500'.



Millrock Alaska LLC  
 111 West 16 th Avenue  
 Bristol Bay Building, 3rd Floor  
 Anchorage, AK 99501

Attached To And  
 Made A Part Of  
 JOSE 140 Location Notice  
 Page 2 Of 2

RECEIVED  
 M.L.M. AZ STATE OFFICE  
 APR 28 11:32 AM '08  
 PHOENIX, ARIZONA

And 391114





200803101  
Page 1 of 2  
Requested By: XPLORE, LLC  
Wendy John, Graham County Recorder  
04-25-2008 09:14 AM Recording Fee \$13.00

RECEIVED  
B.L.M. AZ STATE OFFICE  
2008 APR 28 A 11:32  
PHOENIX, ARIZONA

**ARIZONA NOTICE OF LOCATION  
(Lode Claim)**

NOTICE IS HEREBY GIVEN THAT MILLROCK ALASKA LLC, whose mailing address is 111 West 16<sup>th</sup> Avenue, Bristol Bay Building, 3<sup>rd</sup> Floor, Anchorage, AK 99501, by its undersigned agent, makes this location of the JOSE 141 lode mining claim, in the Unknown Mining District, Graham County, Arizona.

The general course of the claim is from East to West, and said claim is located within \_\_\_\_\_, \_\_\_\_\_, NW & NE quarter(s) of Section(s) 33, Township 6S, Range 28E, GSRB&M, Graham County, Arizona.

This claim is 1500 feet in length and 600 feet in width.

This Notice of Location is posted on the center line of the claim.

The claim runs from the location monument on which this notice is posted 10 feet in a E'ly direction to the East end line and 1,490 feet in a W'ly direction to the West end line. The claim boundaries are marked by six monuments, one at each corner and one at the center of each end line. The location monument on which this notice is posted is situated within Section 33, Township 6S, Range 28E, GSRB&M, Graham County, Arizona, and is approximately 8,700 feet North and 13,490 feet East from the SE corner of Section 1, Township 7S, Range 27E, GSRB&M, Graham County, Arizona.

The undersigned claims the ground as depicted on the map which is attached to a copy of this Notice of Location filed in the office of the County Recorder, Graham County, Safford, Arizona.

The claim has been monumented in accordance with State and Federal law. Corner and location monuments are substantial posts projecting at least four feet above the ground.

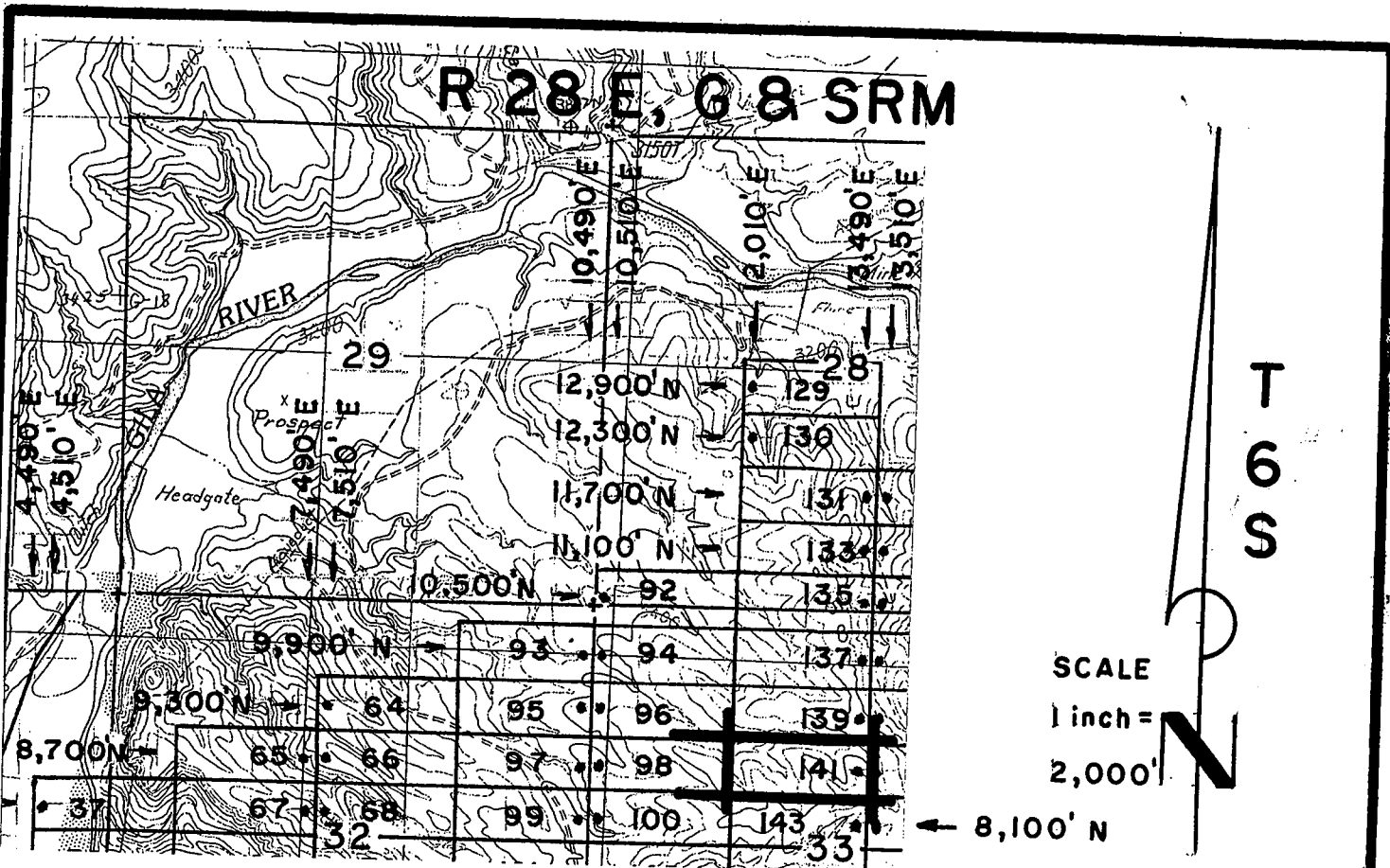
Located, dated, and posted on the ground this 10<sup>TH</sup> day of FEBRUARY, 2008.

RECEIVED  
B.L.M. AZ STATE OFFICE  
1997 APR 28 P 9:32  
PHOENIX, ARIZONA

Millrock Alaska LLC (Owner)

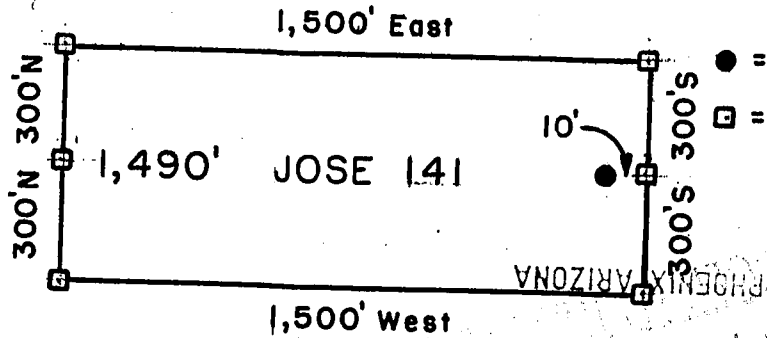
By [Signature] (Agent)  
Minrex Exploration

AMC 391715



JOSE 1-39, et al Lode Claims - Located February 4 - 16, 2008  
 Graham County, AZ

All JOSE Location Monuments are tied to the SE Corner of Section 1, T 7 S - R 27 E, G & SRM, Graham County, AZ.  
 All JOSE Lode Claims are 600' X 1,500' except JOSE 48, 49, 81 and 82, which are 300' X 1,500'.



- = Location Monument
  - = Claim Corner/End Center Monument
- ALL MONUMENTS ARE SUBSTANTIAL POSTS, 4' ABOVE GROUND.

RECEIVED  
 BLM, AZ STATE OFFICE  
 2008 APR 28 A 11:35  
 HONOLULU, ARIZONA

Millrock Alaska LLC  
 111 West 16th Avenue  
 Bristol Bay Building, 3rd Floor  
 Anchorage, AK 99501

Attached To And  
 Made A Part Of  
 JOSE 141 Location Notice  
 Page 2 Of 2

AMB 3917151



2008 03102  
Page 1 of 2  
Requested By: XPLORE, LLC  
Wendy John, Graham County Recorder  
04-25-2008 09:14 AM Recording Fee \$13.00

RECEIVED  
B.L.M. AZ STATE OFFICE  
2008 APR 28 A 11:32  
PHOENIX, ARIZONA

**ARIZONA NOTICE OF LOCATION  
(Lode Claim)**

NOTICE IS HEREBY GIVEN THAT MILLROCK ALASKA LLC, whose mailing address is 111 West 16<sup>th</sup> Avenue, Bristol Bay Building, 3<sup>rd</sup> Floor, Anchorage, AK 99501, by its undersigned agent, makes this location of the JOSE 142 lode mining claim, in the Unknown Mining District, Graham County, Arizona.

The general course of the claim is from East to West, and said claim is located within \_\_\_\_\_, \_\_\_\_\_, NE quarter(s) of Section(s) 33, Township 6S, Range 28E, GSRB&M, Graham County, Arizona.

This claim is 1500 feet in length and 600 feet in width.

This Notice of Location is posted on the center line of the claim.

The claim runs from the location monument on which this notice is posted 1,490 feet in a E'y direction to the East end line and 10 feet in a W'y direction to the West end line. The claim boundaries are marked by six monuments, one at each corner and one at the center of each end line. The location monument on which this notice is posted is situated within Section 33, Township 6S, Range 28E, GSRB&M, Graham County, Arizona, and is approximately 8,700 feet North and 13,510 feet East from the SE corner of Section 1, Township 7S, Range 27E, GSRB&M, Graham County, Arizona.

The undersigned claims the ground as depicted on the map which is attached to a copy of this Notice of Location filed in the office of the County Recorder, Graham County, Safford, Arizona.

The claim has been monumented in accordance with State and Federal law. Corner and location monuments are substantial posts projecting at least four feet above the ground.

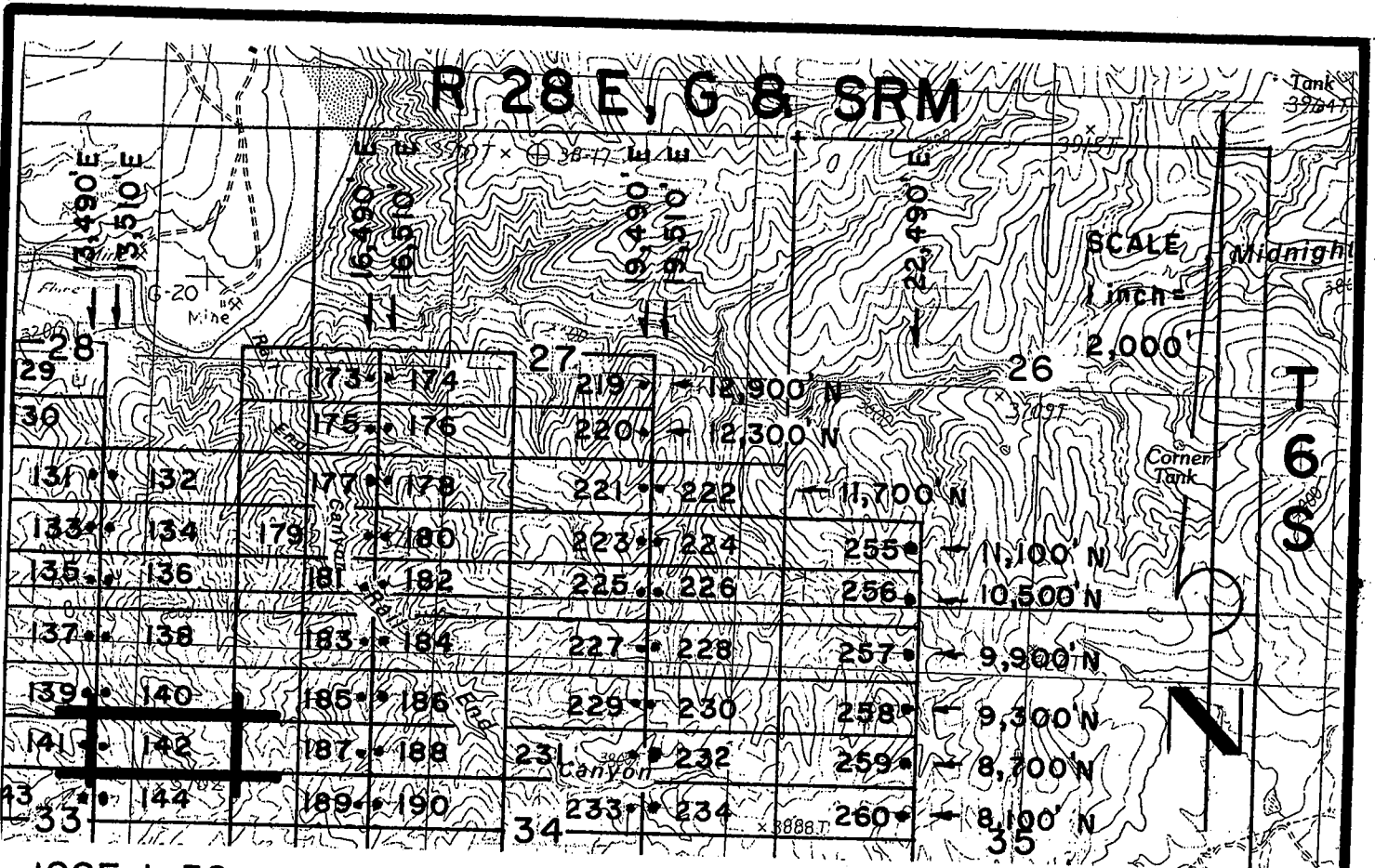
Located, dated, and posted on the ground this 10<sup>TH</sup> day of FEBRUARY, 2008.

RECEIVED  
B.L.M. AZ STATE OFFICE  
1997 APR 28 P 9:32  
PHOENIX, ARIZONA

Millrock Alaska LLC (Owner)

By [Signature] (Agent)  
Minex Exploration

AMC 391716

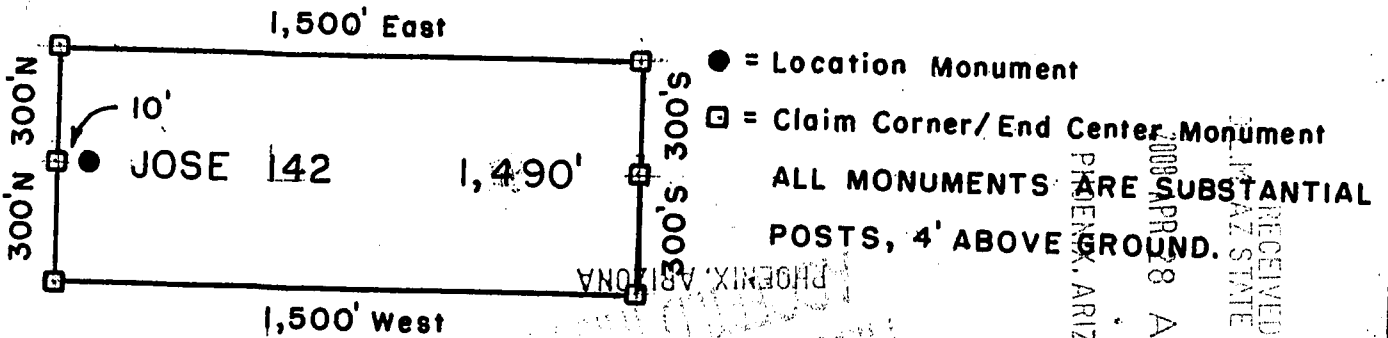


**JOSE 1-39, et al Lode Claims - Located February 4 - 16, 2008**

Graham County, AZ

All JOSE Location Monuments are tied to the SE Corner of Section 1, T 7 S - R 27 E, G & SRM, Graham County, AZ.

All JOSE Lode Claims are 600' X 1,500' except JOSE 48, 49, 81 and 82, which are 300' X 1,500'.



Millrock Alaska LLC  
 111 West 16 th Avenue  
 Bristol Bay Building, 3rd Floor  
 Anchorage, AK 99501

Attached To And  
 Made A Part Of  
 JOSE 142 Location Notice  
 Page 2 Of 2

AMC 391716

RECEIVED  
 PHOENIX, ARIZONA  
 APR 28 11:32 AM  
 RECEIVED  
 ARIZONA STATE OFFICE



2008-03103  
Page 1 of 2  
Requested By: XPLORE, LLC  
Wendy John, Graham County Recorder  
04-25-2008 09:14 AM Recording Fee \$13.00

RECEIVED  
BLM. AZ STATE OFFICE  
2008 APR 28 A 11:30  
PHOENIX, ARIZONA

**ARIZONA NOTICE OF LOCATION  
(Lode Claim)**

NOTICE IS HEREBY GIVEN THAT MILLROCK ALASKA LLC, whose mailing address is 111 West 16<sup>th</sup> Avenue, Bristol Bay Building, 3<sup>rd</sup> Floor, Anchorage, AK 99501, by its undersigned agent, makes this location of the JOSE 143 lode mining claim, in the Unknown Mining District, Graham County, Arizona.

The general course of the claim is from East to West, and said claim is located within \_\_\_\_\_, \_\_\_\_\_, NW&NE quarter(s) of Section(s) 33, Township 6S, Range 28E, GSRB&M, Graham County, Arizona.

This claim is 1500 feet in length and 600 feet in width.

This Notice of Location is posted on the center line of the claim.

The claim runs from the location monument on which this notice is posted 10 feet in a E'ly direction to the East end line and 1490 feet in a W'ly direction to the West end line. The claim boundaries are marked by six monuments, one at each corner and one at the center of each end line. The location monument on which this notice is posted is situated within Section 33, Township 6S, Range 28E, GSRB&M, Graham County, Arizona, and is approximately 8,100 feet North and 13,490 feet East from the SE corner of Section 1, Township 7S, Range 27E, GSRB&M, Graham County, Arizona.

The undersigned claims the ground as depicted on the map which is attached to a copy of this Notice of Location filed in the office of the County Recorder, Graham County, Safford, Arizona.

The claim has been monumented in accordance with State and Federal law. Corner and location monuments are substantial posts projecting at least four feet above the ground.

Located, dated, and posted on the ground this 10<sup>TH</sup> day of FEBRUARY, 2008.

PHOENIX, ARIZONA

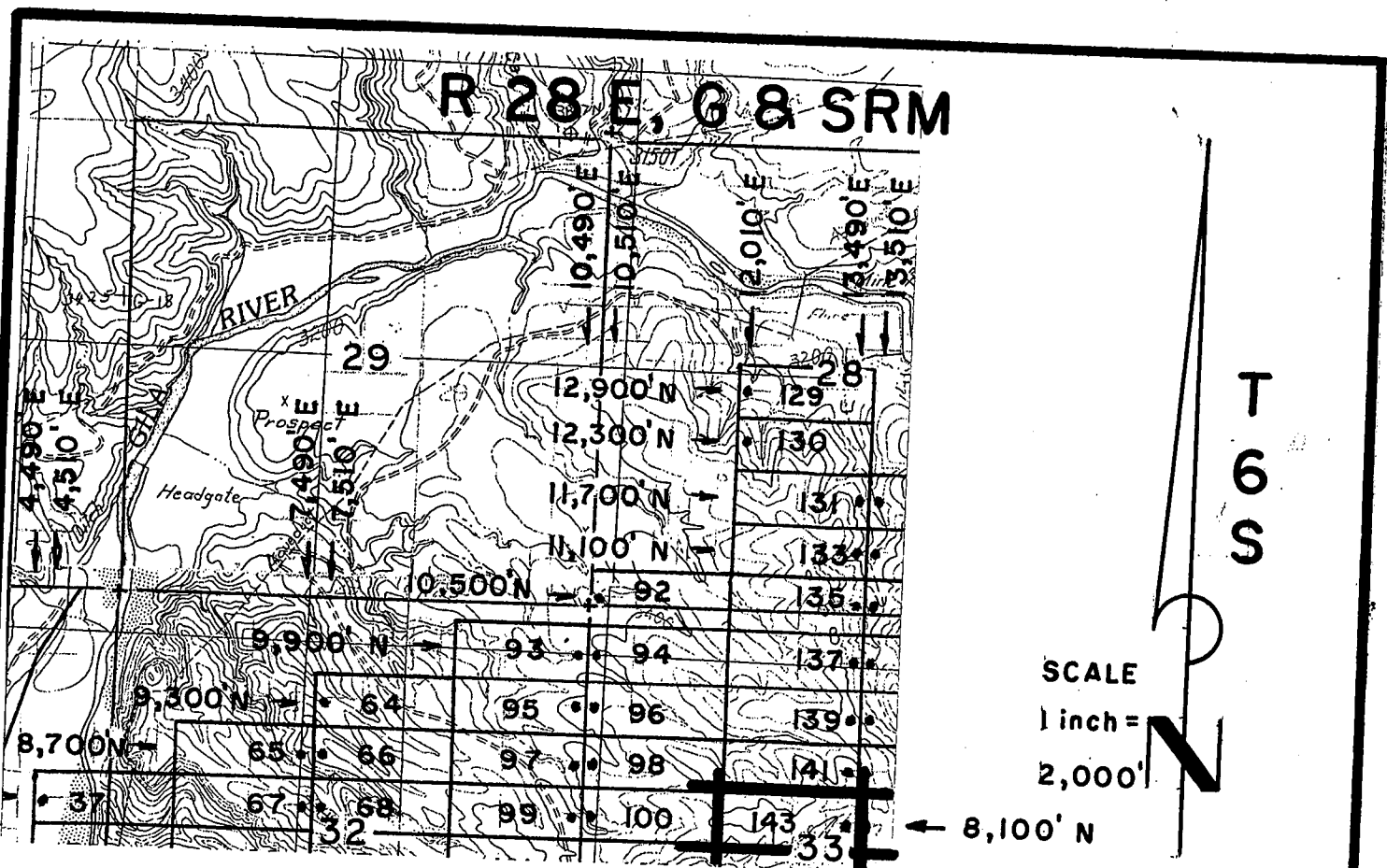
1997 APR 28 P 9:32

RECEIVED  
BLM. AZ STATE OFFICE

Millrock Alaska LLC (Owner)

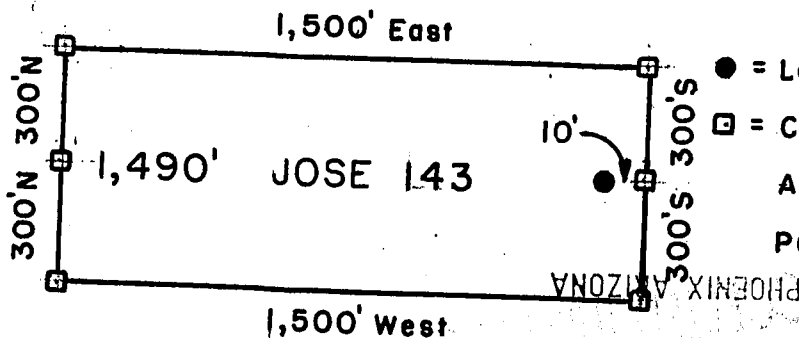
By [Signature] (Agent)  
Minex Exploration

AMC 391717



JOSE 1-39, et al Lode Claims - Located February 4 - 16, 2008  
Graham County, AZ

All JOSE Location Monuments are tied to the SE Corner of Section 1, T 7 S - R 27 E, G & SRM, Graham County, AZ.  
All JOSE Lode Claims are 600' X 1,500' except JOSE 48, 49, 81 and 82, which are 300' X 1,500'.



- = Location Monument
  - = Claim Corner/ End Center Monument
- ALL MONUMENTS ARE SUBSTANTIAL POSTS, 4' ABOVE GROUND.

Millrock Alaska LLC  
111 West 16th Avenue  
Bristol Bay Building, 3rd Floor  
Anchorage, AK 99501

Attached To And Made A Part Of  
JOSE 143 Location Notice  
Page 2 Of 2

RECEIVED  
L.M. AZ STATE OFFICE  
PHOENIX, ARIZONA  
APR 28 11:34  
RECEIVED  
L.M. AZ STATE OFFICE  
APR 28 9:32

AUG 31 11 17



RECEIVED  
S.L.M. AZ STATE OFFICE  
2008 APR 28 A 11:34  
PHOENIX, ARIZONA

**ARIZONA NOTICE OF LOCATION  
(Lode Claim)**

NOTICE IS HEREBY GIVEN THAT MILLROCK ALASKA LLC, whose mailing address is 111 West 16<sup>th</sup> Avenue, Bristol Bay Building, 3<sup>rd</sup> Floor, Anchorage, AK 99501, by its undersigned agent, makes this location of the JOSE 144 lode mining claim, in the Unknown Mining District, Graham County, Arizona.

The general course of the claim is from East to West, and said claim is located within \_\_\_\_\_, \_\_\_\_\_, NE quarter(s) of Section(s) 33, Township 6S, Range 28E, GSRB&M, Graham County, Arizona.

This claim is 1500 feet in length and 600 feet in width.

This Notice of Location is posted on the center line of the claim.

The claim runs from the location monument on which this notice is posted 1,490 feet in a E'ly direction to the East end line and 10 feet in a W'ly direction to the West end line. The claim boundaries are marked by six monuments; one at each corner and one at the center of each end line. The location monument on which this notice is posted is situated within Section 33, Township 6S, Range 28E, GSRB&M, Graham County, Arizona, and is approximately 8,100 feet North and 13,510 feet East from the SE corner of Section 1, Township 7S, Range 27E, GSRB&M, Graham County, Arizona.

The undersigned claims the ground as depicted on the map which is attached to a copy of this Notice of Location filed in the office of the County Recorder, Graham County, Safford, Arizona.

The claim has been monumented in accordance with State and Federal law. Corner and location monuments are substantial posts projecting at least four feet above the ground.

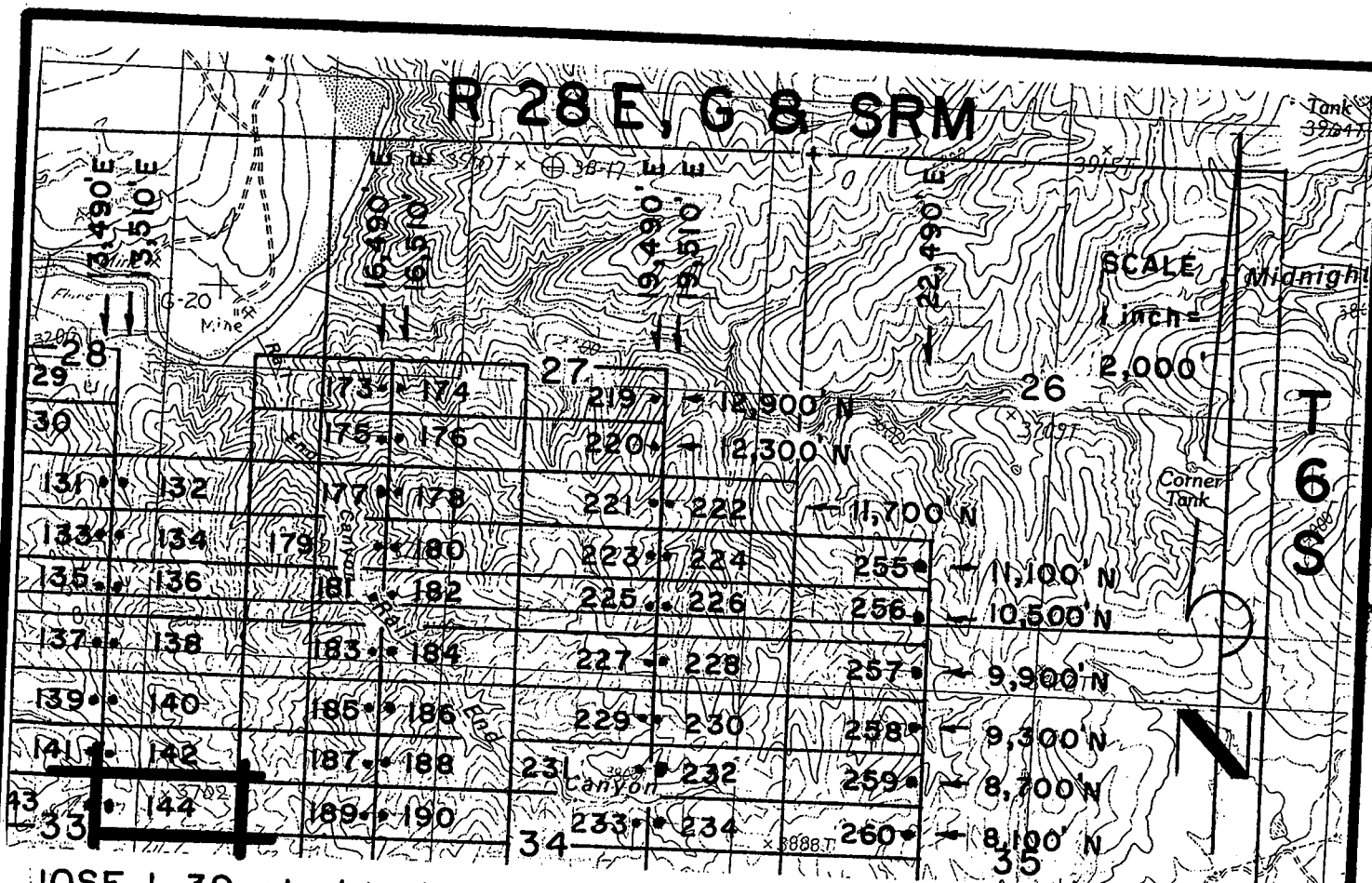
Located, dated, and posted on the ground this 10<sup>TH</sup> day of FEBRUARY, 2008.

Millrock Alaska LLC (Owner)

By [Signature] (Agent)  
Minex Exploration

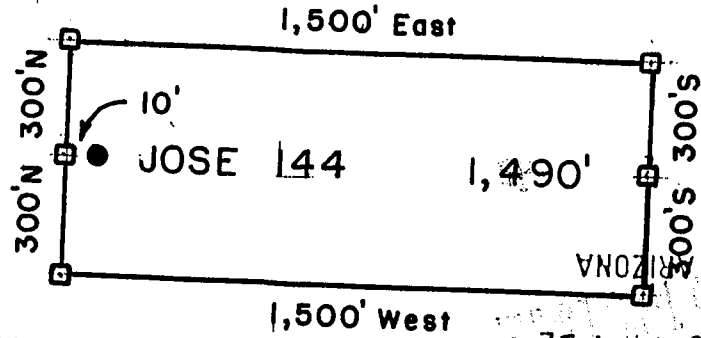
RECEIVED  
B.L.M. AZ STATE OFFICE  
1997 APR 28 P 9:32  
PHOENIX, ARIZONA

AMC 391718



**JOSE 1-39, et al Lode Claims - Located February 4-16, 2008**  
 Graham County, AZ

All JOSE Location Monuments are tied to the SE Corner of Section 1, T 7 S - R 27 E, G & SRM, Graham County, AZ.  
 All JOSE Lode Claims are 600' x 1,500' except JOSE 48, 49, 81 and 82, which are 300' x 1,500'.



- = Location Monument
  - = Claim Corner/End Center Monument
- ALL MONUMENTS ARE SUBSTANTIAL POSTS, 4' ABOVE GROUND.

Millrock Alaska LLC  
 111 West 16 th Avenue  
 Bristol Bay Building, 3rd Floor  
 Anchorage, AK 99501

Attached To And  
 Made A Part Of  
 JOSE 144 Location Notice  
 Page 2 Of 2

RECEIVED  
 BLM, AZ STATE OFFICE  
 APR 28 10 32 AM '08  
 RECEIVED  
 BLM, ARIZONA  
 APR 28 11:31 AM '08  
 RECEIVED  
 BLM, AZ STATE OFFICE

A116 541718





**ARIZONA NOTICE OF LOCATION  
(Lode Claim)**

RECEIVED  
B.L.M. AZ STATE OFFICE  
2008 APR 28 A 11:3  
PHOENIX, ARIZONA

NOTICE IS HEREBY GIVEN THAT MILLROCK ALASKA LLC, whose mailing address is 111 West 16<sup>th</sup> Avenue, Bristol Bay Building, 3<sup>rd</sup> Floor, Anchorage, AK 99501, by its undersigned agent, makes this location of the JOSE 145 lode mining claim, in the Unknown Mining District, Graham County, Arizona.

The general course of the claim is from East to West, and said claim is located within \_\_\_\_\_, \_\_\_\_\_, SW & SE, quarter(s) of Section(s) 33, Township 6S, Range 28E, GSRB&M, Graham County, Arizona.

This claim is 1500 feet in length and 600 feet in width.

This Notice of Location is posted on the center line of the claim.

The claim runs from the location monument on which this notice is posted 10 feet in a E'ly direction to the East end line and 1490 feet in a W'ly direction to the West end line. The claim boundaries are marked by six monuments, one at each corner and one at the center of each end line. The location monument on which this notice is posted is situated within Section 33, Township 6S, Range 28E, GSRB&M, Graham County, Arizona, and is approximately 7,500 feet North and 13,490 feet East from the SE corner of Section 1, Township 7S, Range 27E, GSRB&M, Graham County, Arizona.

The undersigned claims the ground as depicted on the map which is attached to a copy of this Notice of Location filed in the office of the County Recorder, Graham County, Safford, Arizona.

The claim has been monumented in accordance with State and Federal law. Corner and location monuments are substantial posts projecting at least four feet above the ground.

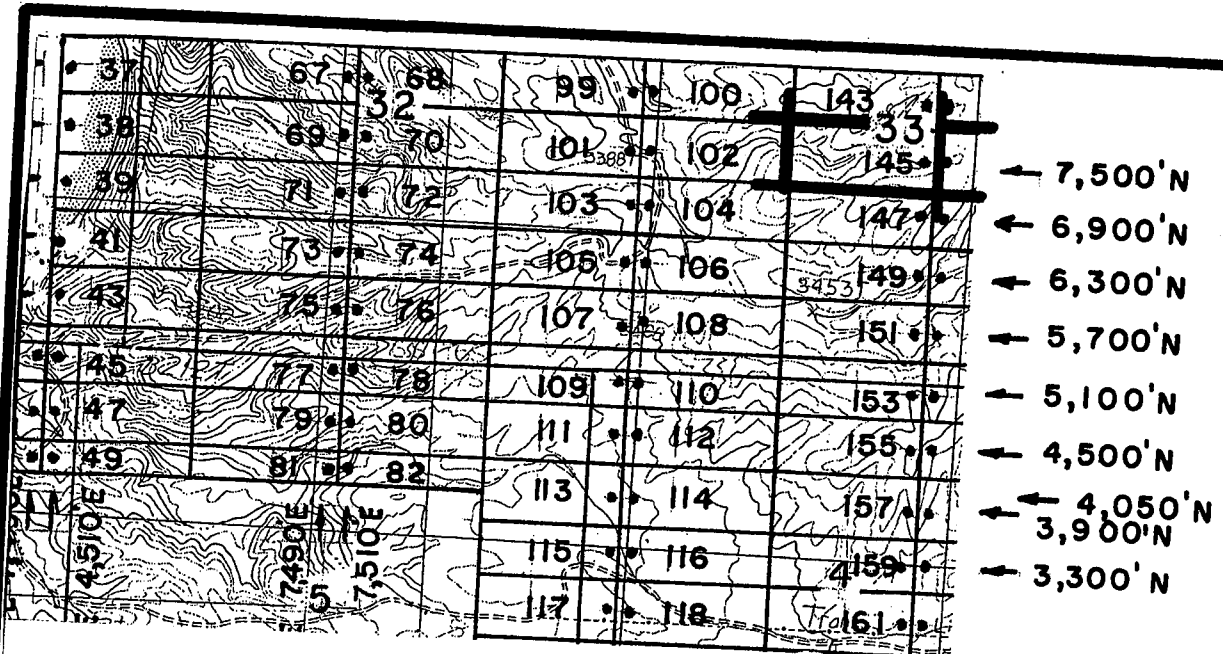
Located, dated, and posted on the ground this 10TH day of FEBRUARY, 2008.

Millrock Alaska LLC (Owner)

By [Signature] (Agent)  
Minex Exploration

RECEIVED  
B.L.M. AZ STATE OFFICE  
1991 APR 28 P 9:32  
PHOENIX, ARIZONA

AMC 391719



- ← 7,500' N
- ← 6,900' N
- ← 6,300' N
- ← 5,700' N
- ← 5,100' N
- ← 4,500' N
- ← 4,050' N
- ← 3,900' N
- ← 3,300' N

T  
6  
S  
T  
7  
S

- ↑ 10,490' E
- ↑ 10,510' E
- ↑ 13,490' E

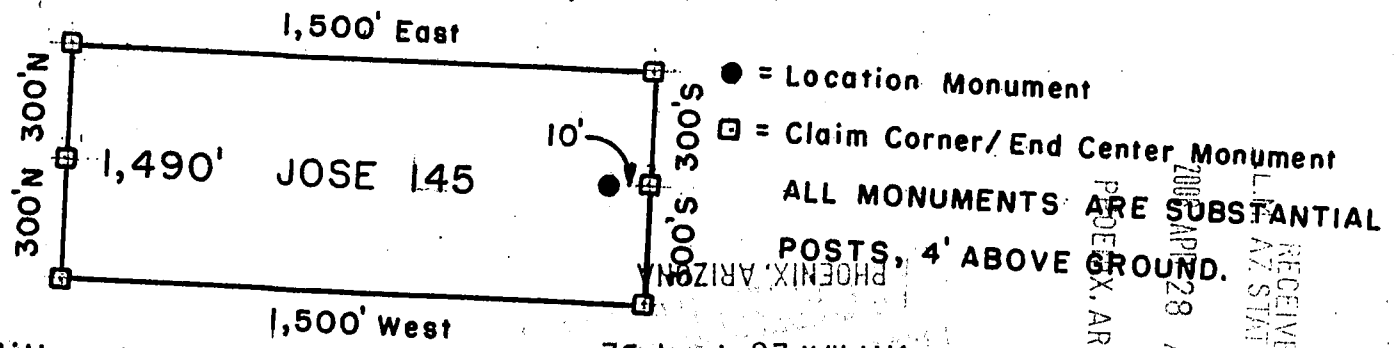
SCALE  
1 inch =  
2,000'

## R 28 E, G & SRM

JOSE 1-39, et al Lode Claims - Located February 4 - 16, 2008  
Graham County, AZ

All JOSE Location Monuments are tied to the SE Corner of  
Section 1, T 7 S - R 27 E, G & SRM, Graham County, AZ.

All JOSE Lode Claims are 600' X 1,500' except JOSE 48, 49, 81  
and 82, which are 300' X 1,500'.



Millrock Alaska LLC  
111 West 16 th Avenue  
Bristol Bay Building, 3rd Floor  
Anchorage, AK 99501

● = Location Monument  
□ = Claim Corner/End Center Monument  
ALL MONUMENTS ARE SUBSTANTIAL  
POSTS, 4' ABOVE GROUND.  
RECEIVED  
BLM AZ STATE OFFICE  
PHOENIX, ARIZONA  
2008 APR 28 A 11:35  
RECEIVED  
BLM AZ STATE OFFICE  
PHOENIX, ARIZONA  
1991 APR 28 P 9:32  
Attached To And  
Made A Part Of  
JOSE Location Notice  
Page 2 Of 2

AND 391719



2008-03106  
Page 1 of 2  
Requested By: XPLORE, LLC  
Wendy John, Graham County Recorder  
04-25-2008 09:14 AM Recording Fee \$13.00

RECEIVED  
B.L.M. AZ STATE OFFICE  
2008 APR 28 A 11:30  
PHOENIX, ARIZONA

**ARIZONA NOTICE OF LOCATION  
(Lode Claim)**

NOTICE IS HEREBY GIVEN THAT MILLROCK ALASKA LLC, whose mailing address is 111 West 16<sup>th</sup> Avenue, Bristol Bay Building, 3<sup>rd</sup> Floor, Anchorage, AK 99501, by its undersigned agent, makes this location of the JOSE 146 lode mining claim, in the Unknown Mining District, Graham County, Arizona.

The general course of the claim is from East to West, and said claim is located within \_\_\_\_\_, \_\_\_\_\_, SE quarter(s) of Section(s) 33, Township 6S, Range 28E, GSRB&M, Graham County, Arizona.

This claim is 1500 feet in length and 600 feet in width.

This Notice of Location is posted on the center line of the claim.

The claim runs from the location monument on which this notice is posted 1,490 feet in a E'ly direction to the East end line and 10 feet in a W'ly direction to the West end line. The claim boundaries are marked by six monuments, one at each corner and one at the center of each end line. The location monument on which this notice is posted is situated within Section 33, Township 6S, Range 28E, GSRB&M, Graham County, Arizona, and is approximately 7,500 feet North and 13,510 feet East from the SE corner of Section 1, Township 7S, Range 27E, GSRB&M, Graham County, Arizona.

The undersigned claims the ground as depicted on the map which is attached to a copy of this Notice of Location filed in the office of the County Recorder, Graham County, Safford, Arizona.

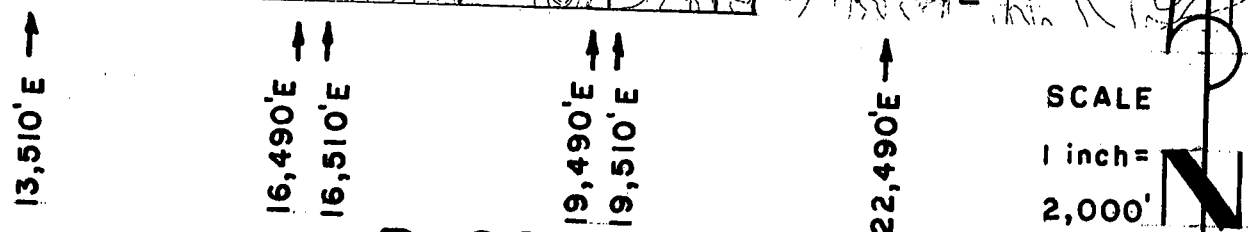
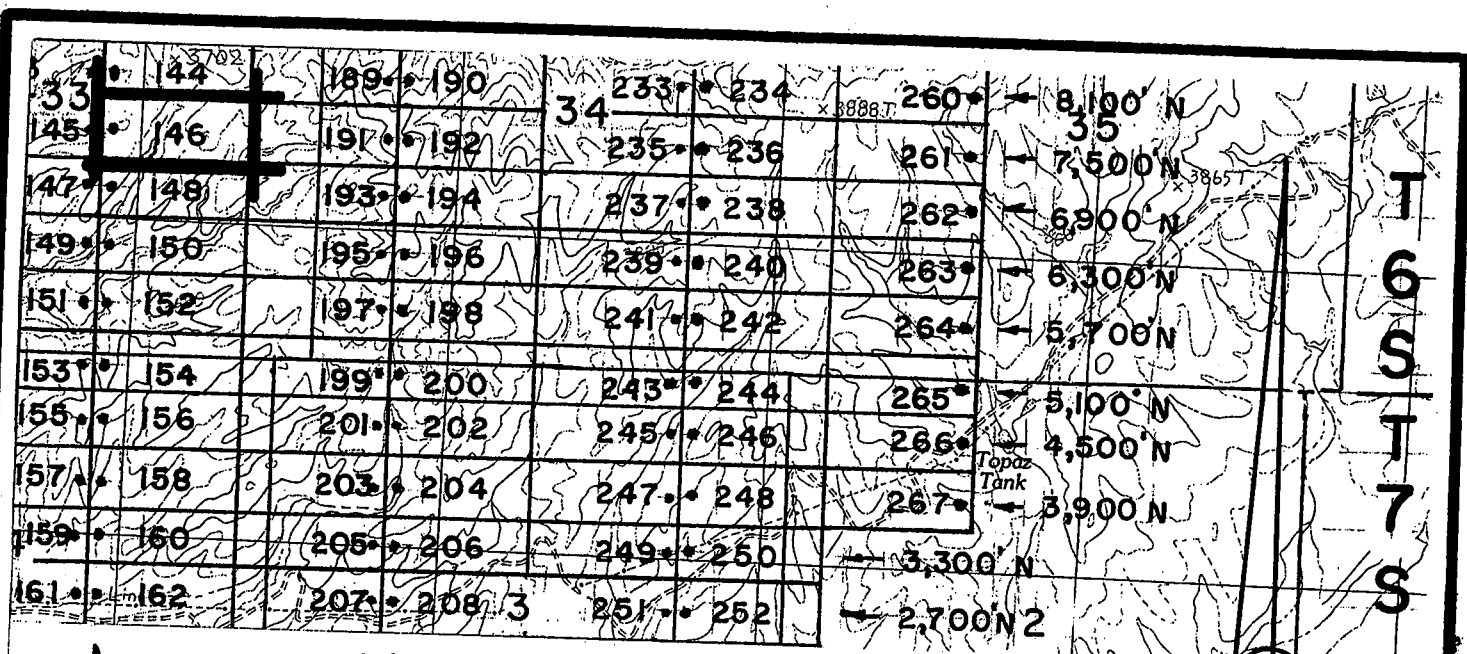
The claim has been monumented in accordance with State and Federal law. Corner and location monuments are substantial posts projecting at least four feet above the ground.

Located, dated, and posted on the ground this 10TH day of FEBRUARY, 2008.

RECEIVED  
B.L.M. AZ STATE OFFICE  
1997 APR 28 P 9:32

Millrock Alaska LLC (Owner)  
By [Signature] (Agent)  
Minex Exploration

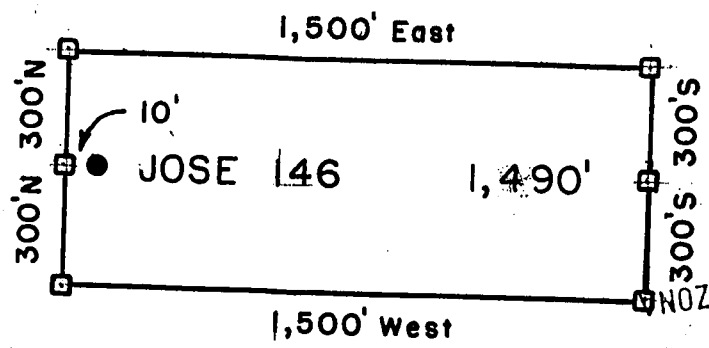
AMC 391720



# R 28 E, G & SRM

JOSE 1-39, et al Lode Claims - Located February 4 - 16, 2008  
Graham County, AZ

All JOSE Location Monuments are tied to the SE Corner of Section 1, T 7 S - R 27 E, G & SRM, Graham County, AZ.  
All JOSE Lode Claims are 600' X 1,500' except JOSE 48, 49, 81 and 82, which are 300' X 1,500'.



- = Location Monument
  - = Claim Corner/End Center Monument
- ALL MONUMENTS ARE SUBSTANTIAL POSTS, 4' ABOVE GROUND.

Millrock Alaska LLC  
111 West 16 th Avenue  
Bristol Bay Building, 3rd Floor  
Anchorage, AK 99501

RECEIVED  
PHOENIX, ARIZONA  
ARIZONA STATE OFFICE  
2008 APR 28 A 11:35  
RECEIVED  
ARIZONA STATE OFFICE  
1997 APR 28 P 9:32  
Attached To And  
Made A Part Of  
JOSE 146 Location Notice  
Page 2 Of 2

A10 391720

2008-03107  
Page 1 of 2  
Requested By: XPLDRE, LLC  
Wendy John, Graham County Recorder  
04-25-2008 09:14 AM Recording Fee \$13.00



**ARIZONA NOTICE OF LOCATION  
(Lode Claim)**

RECEIVED  
B.L.M. AZ STATE OFFICE  
2008 APR 28 A 11:35  
PHOENIX, ARIZONA

NOTICE IS HEREBY GIVEN THAT MILLROCK ALASKA LLC, whose mailing address is 111 West 16<sup>th</sup> Avenue, Bristol Bay Building, 3<sup>rd</sup> Floor, Anchorage, AK 99501, by its undersigned agent, makes this location of the JOSE 147 lode mining claim, in the Unknown Mining District, Graham County, Arizona.

The general course of the claim is from East to West, and said claim is located within \_\_\_\_\_, \_\_\_\_\_, SW 1/4 SE quarter(s) of Section(s) 33, Township 6S, Range 28E, GSRB&M, Graham County, Arizona.

This claim is 1500 feet in length and 600 feet in width.

This Notice of Location is posted on the center line of the claim.

The claim runs from the location monument on which this notice is posted 10 feet in a E'ly direction to the East end line and 1,490 feet in a W'ly direction to the West end line. The claim boundaries are marked by six monuments, one at each corner and one at the center of each end line. The location monument on which this notice is posted is situated within Section 33, Township 6S, Range 28E, GSRB&M, Graham County, Arizona, and is approximately 6,900 feet North and 13,490 feet East from the SE corner of Section 1, Township 7S, Range 27E, GSRB&M, Graham County, Arizona.

The undersigned claims the ground as depicted on the map which is attached to a copy of this Notice of Location filed in the office of the County Recorder, Graham County, Safford, Arizona.

The claim has been monumented in accordance with State and Federal law. Corner and location monuments are substantial posts projecting at least four feet above the ground.

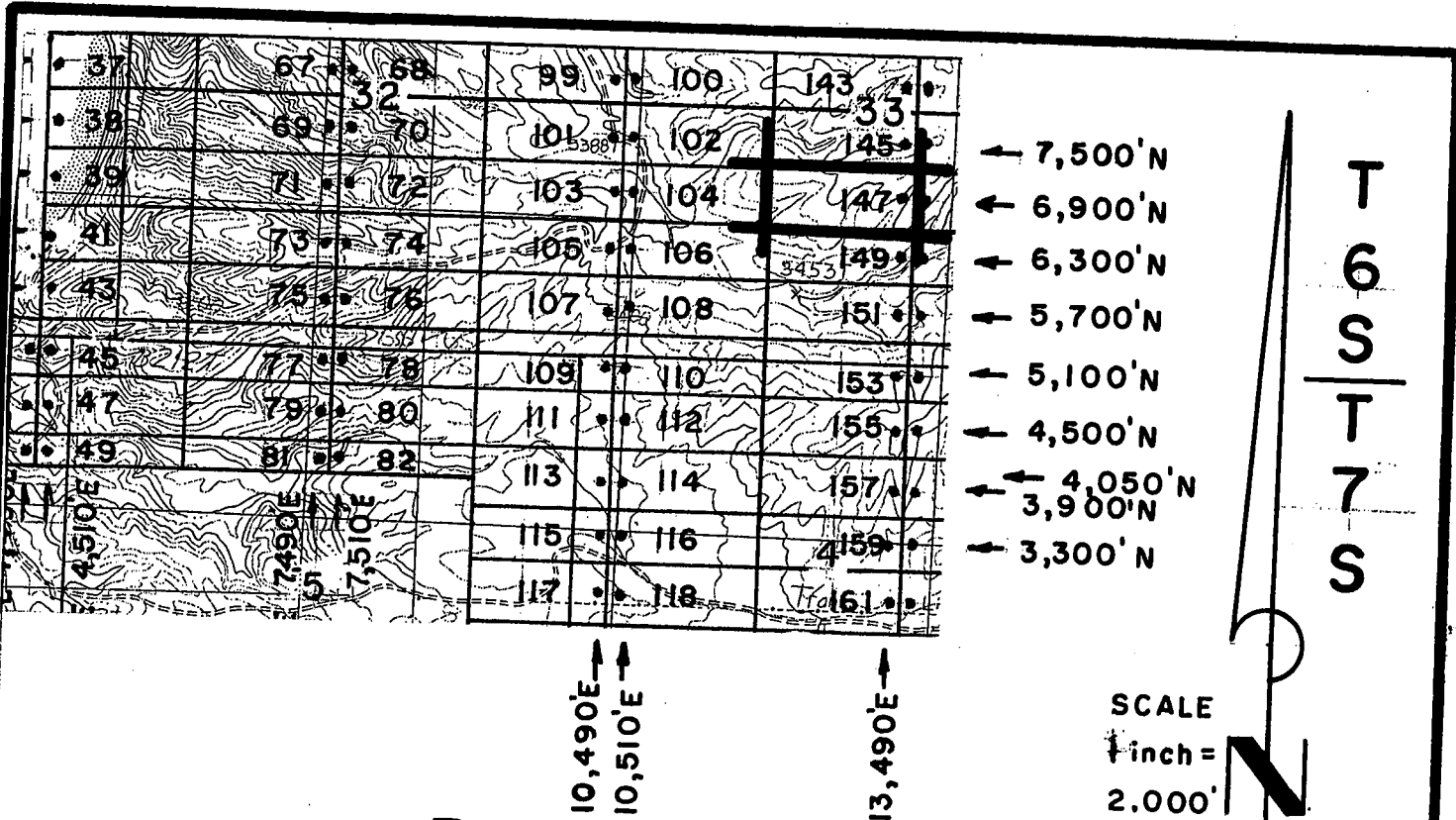
Located, dated, and posted on the ground this 10TH day of FEBRUARY, 2008.

PHOENIX, ARIZONA  
1997 APR 28 P 9:32  
RECEIVED  
B.L.M. AZ STATE OFFICE

Millrock Alaska LLC (Owner)

By [Signature] (Agent)  
Minex Exploration

AMC 391721

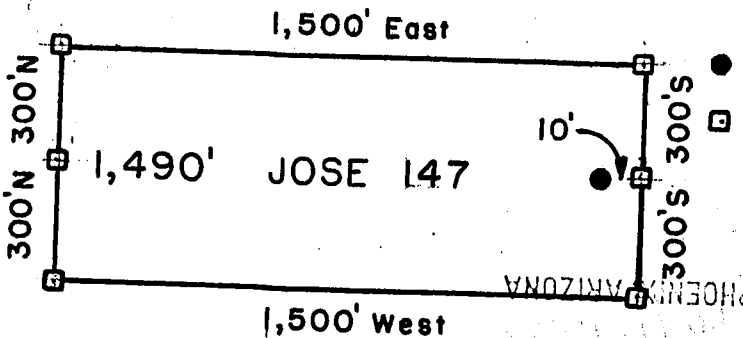


# R 28 E, G & SRM

JOSE 1-39, et al Lode Claims - Located February 4 - 16, 2008  
 Graham County, AZ

All JOSE Location Monuments are tied to the SE Corner of Section 1, T 7 S - R 27 E, G & SRM, Graham County, AZ.

All JOSE Lode Claims are 600' X 1,500' except JOSE 48, 49, 81 and 82, which are 300' X 1,500'.



- = Location Monument
  - = Claim Corner/End Center Monument
- ALL MONUMENTS ARE SUBSTANTIAL POSTS, 4' ABOVE GROUND.

Millrock Alaska LLC  
 111 West 16 th Avenue  
 Bristol Bay Building, 3rd Floor  
 Anchorage, AK 99501

Attached To And  
 Made A Part Of  
 JOSE 147 Location Notice  
 Page 2 Of 2

RECEIVED  
 B.L.M. AZ STATE OFFICE  
 APR 28 9 33 AM '08

RECEIVED  
 B.L.M. AZ STATE OFFICE  
 APR 28 11:35 AM '08  
 PHOENIX, ARIZONA

AND 391721



**ARIZONA NOTICE OF LOCATION  
(Lode Claim)**

RECEIVED  
B.L.M. AZ STATE OFFICE  
2008 APR 28 A 11:35  
PHOENIX, ARIZONA

NOTICE IS HEREBY GIVEN THAT MILLROCK ALASKA LLC, whose mailing address is 111 West 16<sup>th</sup> Avenue, Bristol Bay Building, 3<sup>rd</sup> Floor, Anchorage, AK 99501, by its undersigned agent, makes this location of the JOSE 148 lode mining claim, in the Unknown Mining District, Graham County, Arizona.

The general course of the claim is from East to West, and said claim is located within \_\_\_\_\_, \_\_\_\_\_, SE quarter(s) of Section(s) 33, Township 6S, Range 28E, GSRB&M, Graham County, Arizona.

This claim is 1500 feet in length and 600 feet in width.

This Notice of Location is posted on the center line of the claim.

The claim runs from the location monument on which this notice is posted 1,490 feet in a E'ly direction to the East end line and 10 feet in a W'ly direction to the West end line. The claim boundaries are marked by six monuments, one at each corner and one at the center of each end line. The location monument on which this notice is posted is situated within Section 33, Township 6S, Range 28E, GSRB&M, Graham County, Arizona, and is approximately 6,900 feet North and 13,510 feet East from the SE corner of Section 1, Township 7S, Range 27E, GSRB&M, Graham County, Arizona.

The undersigned claims the ground as depicted on the map which is attached to a copy of this Notice of Location filed in the office of the County Recorder, Graham County, Safford, Arizona.

The claim has been monumented in accordance with State and Federal law. Corner and location monuments are substantial posts projecting at least four feet above the ground.


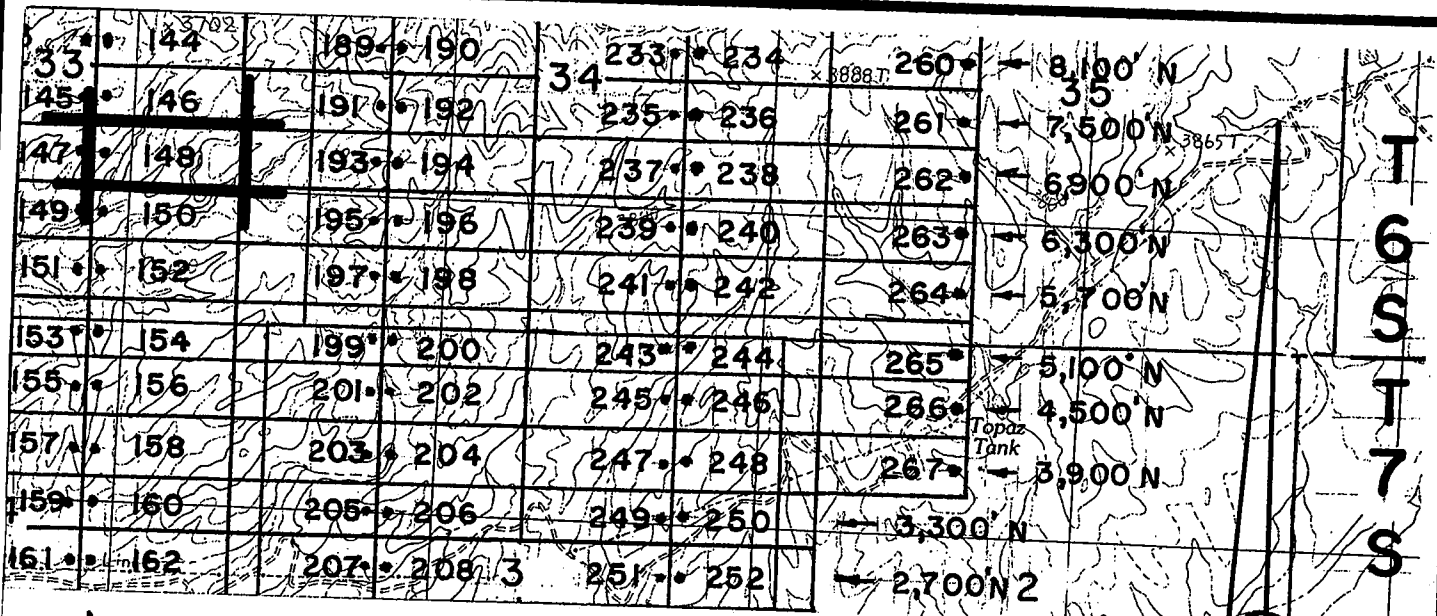
Located, dated, and posted on the ground this 10TH day of FEBRUARY, 2008.

Millrock Alaska LLC (Owner)

By [Signature] (Agent)  
Minex Exploration

PHOENIX, ARIZONA  
1997 APR 28 P 9:33  
RECEIVED  
B.L.M. AZ STATE OFFICE

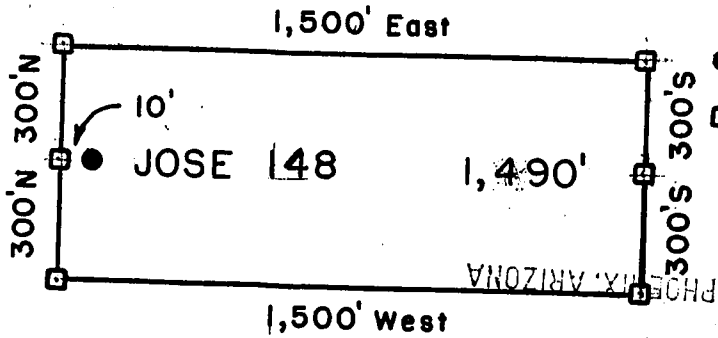
AMC 391722



# R 28 E, G & SRM

JOSE 1-39, et al Lode Claims - Located February 4 - 16, 2008  
Graham County, AZ

All JOSE Location Monuments are tied to the SE Corner of Section 1, T 7 S - R 27 E, G & SRM, Graham County, AZ.  
All JOSE Lode Claims are 600' X 1,500' except JOSE 48, 49, 81 and 82, which are 300' X 1,500'.



- = Location Monument
  - = Claim Corner/ End Center Monument
- ALL MONUMENTS ARE SUBSTANTIAL POSTS, 4' ABOVE GROUND

RECEIVED  
 B.L.M. AZ STATE OFFICE  
 HONOLULU, ARIZONA  
 APR 28 2008  
 A.M.

Millrock Alaska LLC  
 111 West 16 th Avenue  
 Bristol Bay Building, 3rd Floor  
 Anchorage, AK 99501

Attached To And  
 Made A Part Of  
 JOSE 148 Location Notice  
 Page 2 Of 2

AND 391122





**ARIZONA NOTICE OF LOCATION  
(Lode Claim)**

RECEIVED  
B.L.M. AZ STATE OFFICE  
2008 APR 28 A 11:35  
PHOENIX, ARIZONA

NOTICE IS HEREBY GIVEN THAT MILLROCK ALASKA LLC, whose mailing address is 111 West 16<sup>th</sup> Avenue, Bristol Bay Building, 3<sup>rd</sup> Floor, Anchorage, AK 99501, by its undersigned agent, makes this location of the JOSE 149 lode mining claim, in the Unknown Mining District, Graham County, Arizona.

The general course of the claim is from East to West, and said claim is located within \_\_\_\_\_, \_\_\_\_\_, SE 4 SW quarter(s) of Section(s) 33, Township 6S, Range 28E, GSRB&M, Graham County, Arizona.

This claim is 1500 feet in length and 600 feet in width.

This Notice of Location is posted on the center line of the claim.

The claim runs from the location monument on which this notice is posted 10 feet in a E'ly direction to the East end line and 1,490 feet in a W'ly direction to the West end line. The claim boundaries are marked by six monuments, one at each corner and one at the center of each end line. The location monument on which this notice is posted is situated within Section 33, Township 6S, Range 28E, GSRB&M, Graham County, Arizona, and is approximately 6,300 feet North and 13,490 feet East from the SE corner of Section 1, Township 7S, Range 27E, GSRB&M, Graham County, Arizona.

The undersigned claims the ground as depicted on the map which is attached to a copy of this Notice of Location filed in the office of the County Recorder, Graham County, Safford, Arizona.

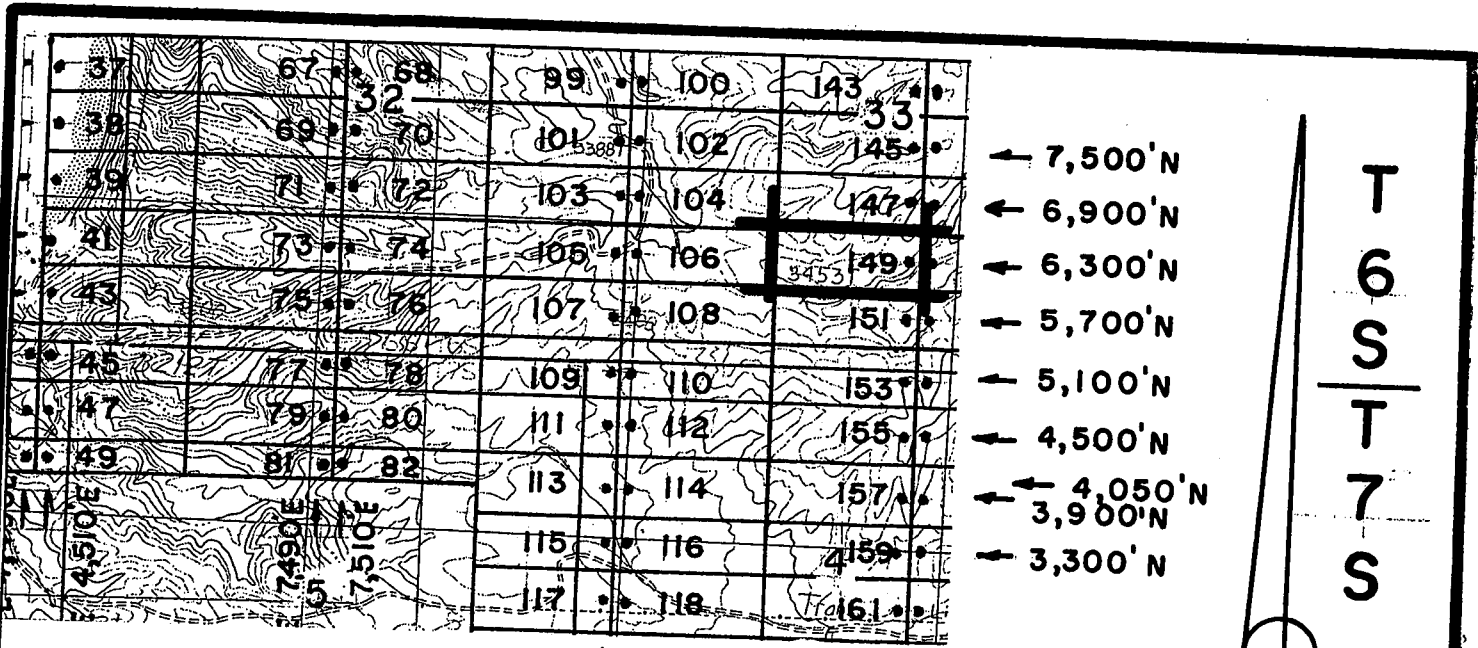
The claim has been monumented in accordance with State and Federal law. Corner and location monuments are substantial posts projecting at least four feet above the ground.

Located, dated, and posted on the ground this 10<sup>TH</sup> day of FEBRUARY, 2008.

PHOENIX, ARIZONA  
1997 APR 28 P 9:33  
RECEIVED  
B.L.M. AZ STATE OFFICE

Millrock Alaska LLC (Owner)  
By [Signature] (Agent)  
Minex Exploration

AMC 391723

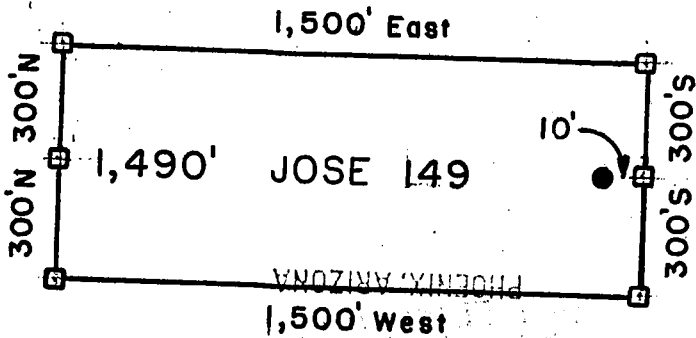


# R 28 E, G & SRM

JOSE 1-39, et al Lode Claims - Located February 4 - 16, 2008  
Graham County, AZ

All JOSE Location Monuments are tied to the SE Corner of Section 1, T 7 S - R 27 E, G & SRM, Graham County, AZ.

All JOSE Lode Claims are 600' x 1,500' except JOSE 48, 49, 81 and 82, which are 300' x 1,500'.



- = Location Monument
  - = Claim Corner/End Center Monument
- ALL MONUMENTS ARE SUBSTANTIAL POSTS, 4' ABOVE GROUND.

RECEIVED  
 PHOENIX, ARIZONA  
 APR 28 2008  
 AZ STATE OFFICE

Millrock Alaska LLC  
 111 West 16th Avenue  
 Bristol Bay Building, 3rd Floor  
 Anchorage, AK 99501

Attached To And  
 Made A Part Of  
 JOSE 149 Location Notice  
 Page 2 Of 2

APR 29 11 23



RECEIVED  
B.L.M. AZ STATE OFFICE  
2008 APR 28 A 11:35  
PHOENIX, ARIZONA

**ARIZONA NOTICE OF LOCATION  
(Lode Claim)**

NOTICE IS HEREBY GIVEN THAT MILLROCK ALASKA LLC, whose mailing address is 111 West 16<sup>th</sup> Avenue, Bristol Bay Building, 3<sup>rd</sup> Floor, Anchorage, AK 99501, by its undersigned agent, makes this location of the JOSE 150 lode mining claim, in the Unknown Mining District, Graham County, Arizona.

The general course of the claim is from East to West, and said claim is located within \_\_\_\_\_, \_\_\_\_\_, SE quarter(s) of Section(s) 33, Township 6S, Range 28E, GSRB&M, Graham County, Arizona.

This claim is 1500 feet in length and 600 feet in width.

This Notice of Location is posted on the center line of the claim.

The claim runs from the location monument on which this notice is posted 1,490 feet in a E'ly direction to the East end line and 10 feet in a W'ly direction to the West end line. The claim boundaries are marked by six monuments, one at each corner and one at the center of each end line. The location monument on which this notice is posted is situated within Section 33, Township 6S, Range 28E, GSRB&M, Graham County, Arizona, and is approximately 6,300 feet North and 13,510 feet East from the SE corner of Section 1, Township 7S, Range 27E, GSRB&M, Graham County, Arizona.

The undersigned claims the ground as depicted on the map which is attached to a copy of this Notice of Location filed in the office of the County Recorder, Graham County, Safford, Arizona.

The claim has been monumented in accordance with State and Federal law. Corner and location monuments are substantial posts projecting at least four feet above the ground.

Located, dated, and posted on the ground this 10TH day of FEBRUARY, 2008.

ANC 391724

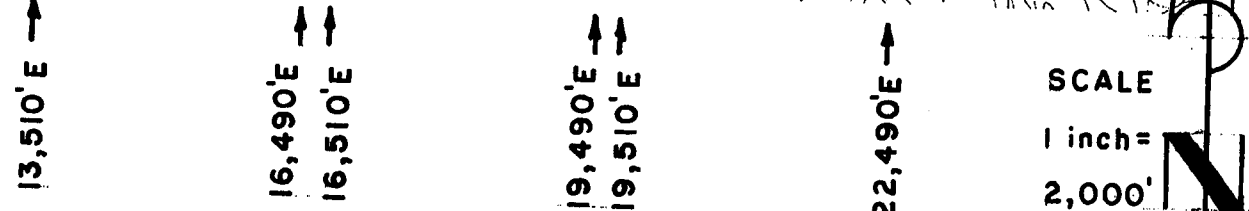
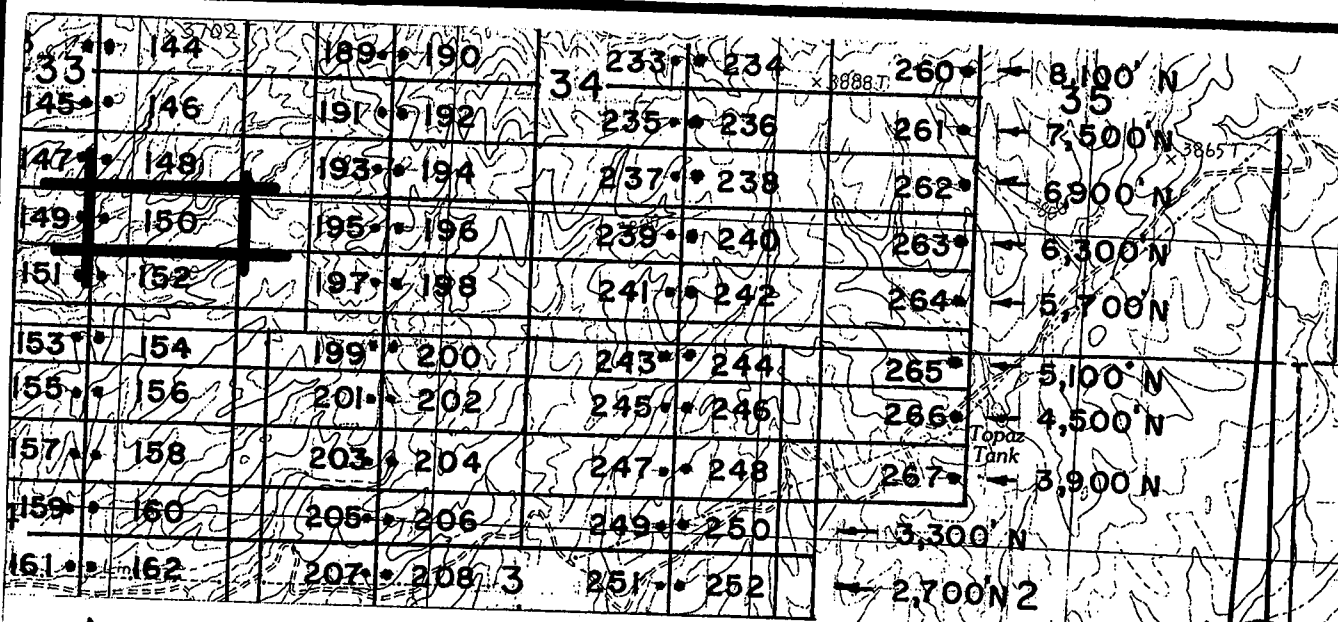
PHOENIX, ARIZONA

1997 APR 28 P 9:33

RECEIVED  
B.L.M. AZ STATE OFFICE

Millrock Alaska LLC (Owner)

By [Signature] (Agent)  
Minex Exploration

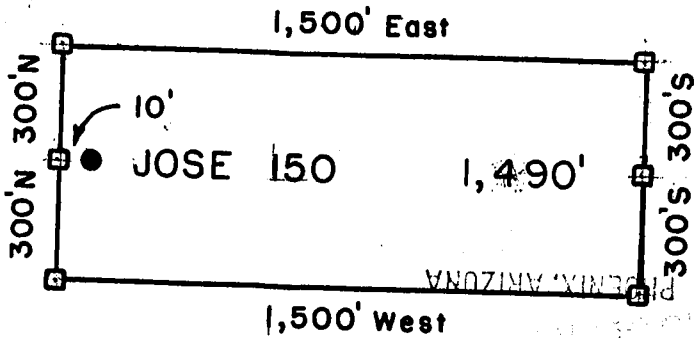


# R 28 E, G & SRM

JOSE 1-39, et al Lode Claims - Located February 4 - 16, 2008  
Graham County, AZ

All JOSE Location Monuments are tied to the SE Corner of Section 1, T 7 S - R 27 E, G & SRM, Graham County, AZ.

All JOSE Lode Claims are 600' x 1,500' except JOSE 48, 49, 81 and 82, which are 300' x 1,500'.



- = Location Monument
  - = Claim Corner/End Center Monument
- ALL MONUMENTS ARE SUBSTANTIAL POSTS, 4' ABOVE GROUND.

RECEIVED  
 STATE OFFICE  
 APR 25 11:30 AM  
 TUCUEN AVIZONA

Millrock Alaska LLC  
 111 West 16th Avenue  
 Bristol Bay Building, 3rd Floor  
 Anchorage, AK 99501

Attached To And  
 Made A Part Of  
 JOSE 150 Location Notice  
 Page 2 Of 2

AND 391124



2008-03111  
Page 1 of 2  
Requested By: XPLORE, LLC  
Wendy John, Graham County Recorder  
04-25-2008 09:14 AM Recording Fee \$13.00

RECEIVED  
B.L.M. AZ STATE OFFICE  
2008 APR 28 A 11:35  
PHOENIX, ARIZONA

**ARIZONA NOTICE OF LOCATION  
(Lode Claim)**

NOTICE IS HEREBY GIVEN THAT MILLROCK ALASKA LLC, whose mailing address is 111 West 16<sup>th</sup> Avenue, Bristol Bay Building, 3<sup>rd</sup> Floor, Anchorage, AK 99501, by its undersigned agent, makes this location of the JOSE 151 lode mining claim, in the Unknown Mining District, Graham County, Arizona.

The general course of the claim is from East to West, and said claim is located within \_\_\_\_\_, \_\_\_\_\_, SW & SE, quarter(s) of Section(s) 33, Township 6S, Range 28E, GSRB&M, Graham County, Arizona.

This claim is 1500 feet in length and 600 feet in width.

This Notice of Location is posted on the center line of the claim.

The claim runs from the location monument on which this notice is posted 10 feet in a E'ly direction to the East end line and 1,490 feet in a W'ly direction to the West end line. The claim boundaries are marked by six monuments, one at each corner and one at the center of each end line. The location monument on which this notice is posted is situated within Section 33, Township 6S, Range 28E, GSRB&M, Graham County, Arizona, and is approximately 5,700 feet North and 13,490 feet East from the SE corner of Section 1, Township 7S, Range 27E, GSRB&M, Graham County, Arizona.

The undersigned claims the ground as depicted on the map which is attached to a copy of this Notice of Location filed in the office of the County Recorder, Graham County, Safford, Arizona.

The claim has been monumented in accordance with State and Federal law. Corner and location monuments are substantial posts projecting at least four feet above the ground.

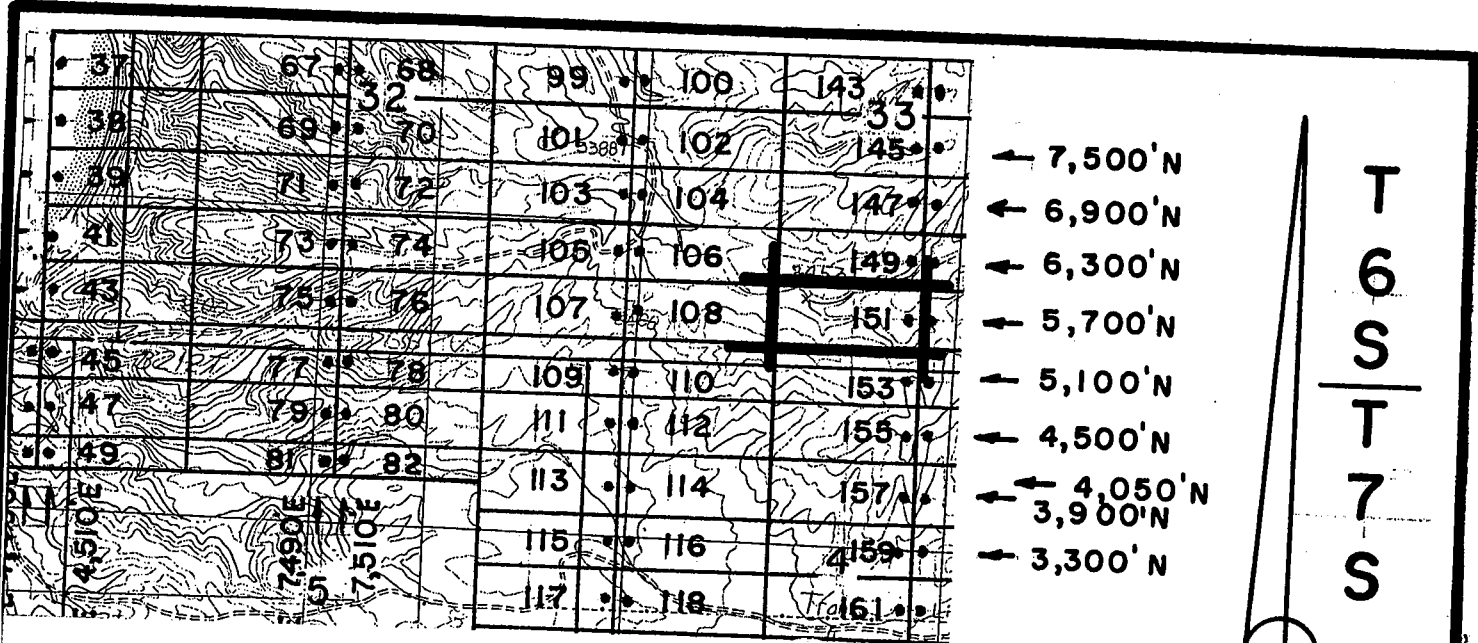
Located, dated, and posted on the ground this 10TH day of FEBRUARY, 2008.

Millrock Alaska LLC (Owner)

By: [Signature] (Agent)  
Minex Exploration

PHOENIX, ARIZONA  
1997 APR 28 P 9:33  
RECEIVED  
B.L.M. AZ STATE OFFICE

AMC 391725



T  
6  
S  
T  
7  
S

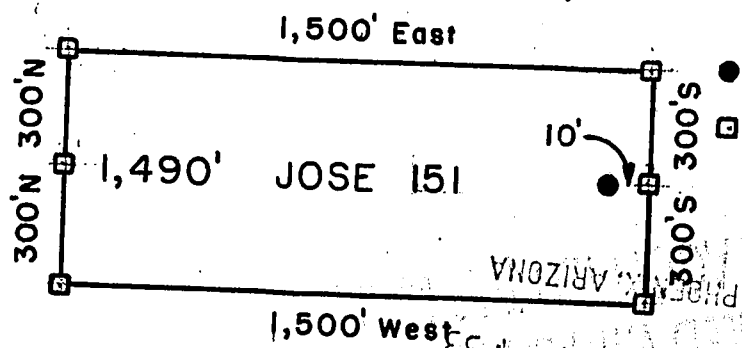
SCALE  
1 inch =  
2,000'

## R 28 E, G & SRM

JOSE 1-39, et al Lode Claims - Located February 4 - 16, 2008  
Graham County, AZ

All JOSE Location Monuments are tied to the SE Corner of  
Section 1, T 7 S - R 27 E, G & SRM, Graham County, AZ.

All JOSE Lode Claims are 600' X 1,500' except JOSE 48, 49, 81  
and 82, which are 300' X 1,500'.



- = Location Monument
  - = Claim Corner/End Center Monument
- ALL MONUMENTS ARE SUBSTANTIAL  
POSTS, 4' ABOVE GROUND.

Millrock Alaska LLC  
111 West 16 th Avenue  
Bristol Bay Building, 3rd Floor  
Anchorage, AK 99501

Attached To And  
Made A Part Of  
JOSE 151 Location Notice  
Page 2 Of 2

AND 391725

RECEIVED  
MILL, AZ STATE OFFICE  
2008 APR 28 A 11:35  
JOSE 151, ARIZONA



**ARIZONA NOTICE OF LOCATION  
(Lode Claim)**

RECEIVED  
B.L.M. AZ STATE OFFICE  
2008 APR 28 A 11:35  
PHOENIX, ARIZONA

NOTICE IS HEREBY GIVEN THAT MILLROCK ALASKA LLC, whose mailing address is 111 West 16<sup>th</sup> Avenue, Bristol Bay Building, 3<sup>rd</sup> Floor, Anchorage, AK 99501, by its undersigned agent, makes this location of the JOSE 152 lode mining claim, in the Unknown Mining District, Graham County, Arizona.

The general course of the claim is from East to West, and said claim is located within \_\_\_\_\_, \_\_\_\_\_, SE quarter(s) of Section(s) 33, Township 6S, Range 28E, GSRB&M, Graham County, Arizona.

This claim is 1500 feet in length and 600 feet in width.

This Notice of Location is posted on the center line of the claim.

The claim runs from the location monument on which this notice is posted 1490 feet in a E'ly direction to the East end line and 10 feet in a W'ly direction to the West end line. The claim boundaries are marked by six monuments, one at each corner and one at the center of each end line. The location monument on which this notice is posted is situated within Section 33, Township 6S, Range 28E, GSRB&M, Graham County, Arizona, and is approximately 5,700 feet North and 13,510 feet East from the SE corner of Section 1, Township 7S, Range 27E, GSRB&M, Graham County, Arizona.

The undersigned claims the ground as depicted on the map which is attached to a copy of this Notice of Location filed in the office of the County Recorder, Graham County, Safford, Arizona.

The claim has been monumented in accordance with State and Federal law. Corner and location monuments are substantial posts projecting at least four feet above the ground.

Located, dated, and posted on the ground this 10<sup>TH</sup> day of FEBRUARY, 2008.

AMC 391726

PHOENIX, ARIZONA


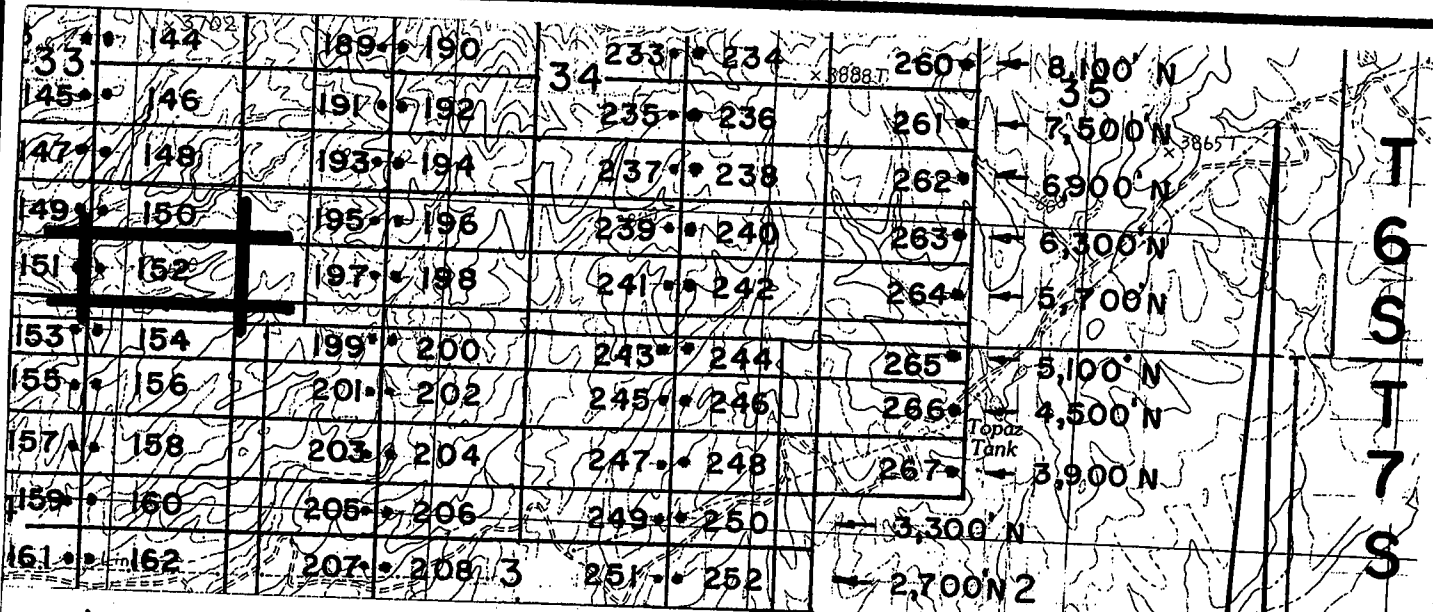
Millrock Alaska LLC (Owner)

By [Signature] (Agent)

Minex Exploration

1997 APR 28 P 9:33

RECEIVED  
B.L.M. AZ STATE OFFICE

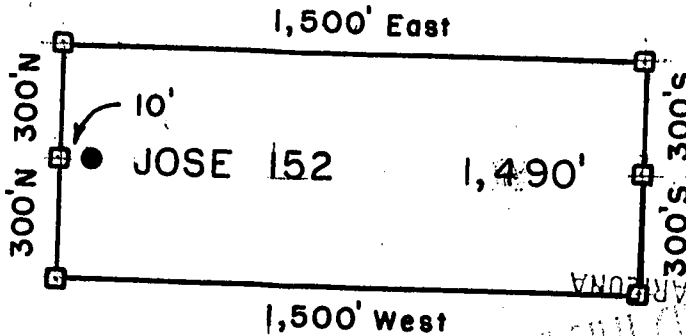


# R 28 E, G & SRM

JOSE 1-39, et al Lode Claims - Located February 4-16, 2008  
Graham County, AZ

All JOSE Location Monuments are tied to the SE Corner of Section 1, T 7 S - R 27 E, G & SRM, Graham County, AZ.

All JOSE Lode Claims are 600' X 1,500' except JOSE 48, 49, 81 and 82, which are 300' X 1,500'.



- = Location Monument
  - = Claim Corner/End Center Monument
- ALL MONUMENTS ARE SUBSTANTIAL POSTS, 4' ABOVE GROUND

Millrock Alaska LLC  
111 West 16 th Avenue  
Bristol Bay Building, 3rd Floor  
Anchorage, AK 99501


Attached To And  
Made A Part Of  
JOSE 152 Location Notice  
Page 2 Of 2

AMC 391726

RECEIVED  
PHOENIX, ARIZONA  
2008 APR 28 A 11:36  
AZ STATE OFFICE

RECEIVED  
M. AZ STATE OFFICE  
APR 28 9:33





2008 03113  
Page 1 of 2  
Requested By: XPLORE, LLC  
Wendy John, Graham County Recorder  
04-25-2008 09:14 AM Recording Fee \$13.00

RECEIVED  
B.L.M. AZ STATE OFFICE  
2008 APR 28 A 11:36  
PHOENIX, ARIZONA

**ARIZONA NOTICE OF LOCATION  
(Lode Claim)**

NOTICE IS HEREBY GIVEN THAT MILLROCK ALASKA LLC, whose mailing address is 111 West 16<sup>th</sup> Avenue, Bristol Bay Building, 3<sup>rd</sup> Floor, Anchorage, AK 99501, by its undersigned agent, makes this location of the JOSE 153 lode mining claim, in the Unknown Mining District, Graham County, Arizona.

The general course of the claim is from East to West, and said claim is located within SW & SE, NW & NE quarter(s) of Section(s) 33, 4, T 28 N - R 28 E, GSRB&M, Graham County, Arizona.

This claim is 1500 feet in length and 600 feet in width.

This Notice of Location is posted on the center line of the claim.

The claim runs from the location monument on which this notice is posted 10 feet in a E'ly direction to the East end line and 1,490 feet in a W'ly direction to the West end line. The claim boundaries are marked by six monuments, one at each corner and one at the center of each end line. The location monument on which this notice is posted is situated within Section 4, Township 7S, Range 28E, GSRB&M, Graham County, Arizona, and is approximately 5,100 feet North and 13,490 feet East from the SE corner of Section 1, Township 7S, Range 27E, GSRB&M, Graham County, Arizona.

The undersigned claims the ground as depicted on the map which is attached to a copy of this Notice of Location filed in the office of the County Recorder, Graham County, Safford, Arizona.

The claim has been monumented in accordance with State and Federal law. Corner and location monuments are substantial posts projecting at least four feet above the ground.

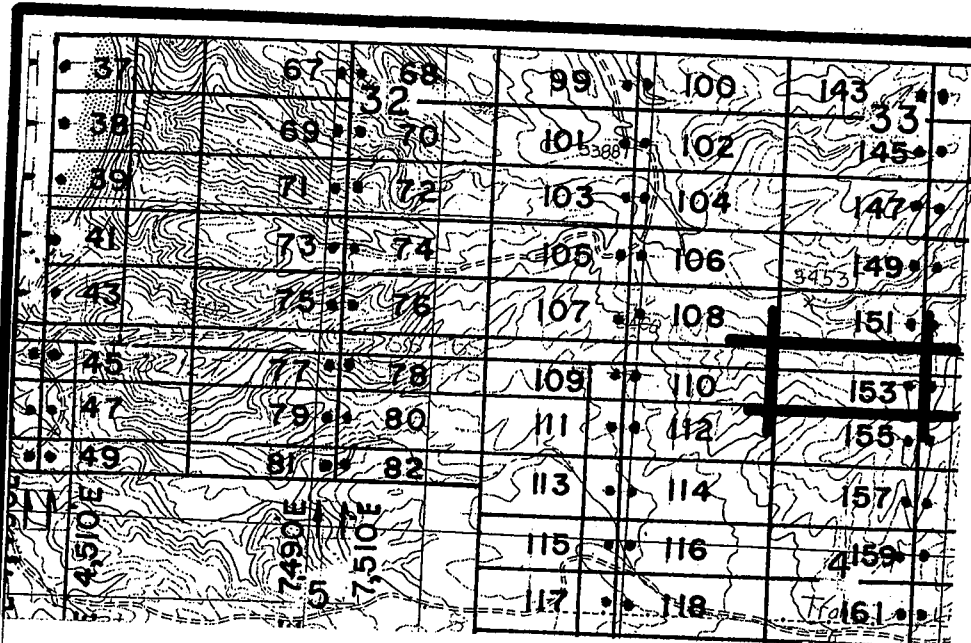
Located, dated, and posted on the ground this 10<sup>TH</sup> day of FEBRUARY, 2008.

Millrock Alaska LLC (Owner)

By [Signature] (Agent)  
Minex Exploration

RECEIVED  
B.L.M. AZ STATE OFFICE  
1997 APR 28 P 9:33  
PHOENIX, ARIZONA

AMC 391727



- ← 7,500' N
- ← 6,900' N
- ← 6,300' N
- ← 5,700' N
- ← 5,100' N
- ← 4,500' N
- ← 4,050' N
- ← 3,900' N
- ← 3,300' N

T  
6  
S  
T  
7  
S

10,490'E ↑  
10,510'E ↑  
13,490'E ↑

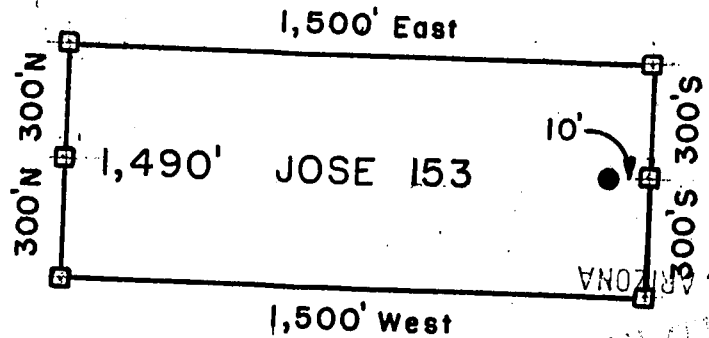
SCALE  
1 inch =  
2,000'



## R 28 E, G & SRM

JOSE 1-39, et al Lode Claims - Located February 4 - 16, 2008  
Graham County, AZ

All JOSE Location Monuments are tied to the SE Corner of Section 1, T 7 S - R 27 E, G & SRM, Graham County, AZ.  
All JOSE Lode Claims are 600' X 1,500' except JOSE 48, 49, 81 and 82, which are 300' X 1,500'.



- = Location Monument
  - = Claim Corner/End Center Monument
- ALL MONUMENTS ARE SUBSTANTIAL POSTS, 4' ABOVE GROUND.

RECEIVED  
S.L.M. STATE OFFICE  
PHOENIX, ARIZONA  
2008 APR 28 A 11:36

Millrock Alaska LLC  
111 West 16 th Avenue  
Bristol Bay Building, 3rd Floor  
Anchorage, AK 99501

RECEIVED  
S.L.M. STATE OFFICE  
PHOENIX, ARIZONA  
2008 APR 28 P 9:33

Attached To And  
Made A Part Of  
JOSE Location Notice  
Page 2 Of 2

AHO 3911271



2008-03114  
Page 1 of 2  
Requested By: XPLDRE, LLC  
Wendy John, Graham County Recorder  
04-25-2008 09:14 AM Recording Fee \$13.00

RECEIVED  
D.L.M. AZ STATE OFFICE  
2008 APR 28 A 11:36  
PHOENIX, ARIZONA

### ARIZONA NOTICE OF LOCATION (Lode Claim)

NOTICE IS HEREBY GIVEN THAT MILLROCK ALASKA LLC, whose mailing address is 111 West 16<sup>th</sup> Avenue, Bristol Bay Building, 3<sup>rd</sup> Floor, Anchorage, AK 99501, by its undersigned agent, makes this location of the JOSE 154 lode mining claim, in the Unknown Mining District, Graham County, Arizona.

The general course of the claim is from East to West, and said claim is located within SE NE quarter(s) of Section(s) 33.4, Township 7S, Range 28E, GSRB&M, Graham County, Arizona.

This claim is 1500 feet in length and 600 feet in width.

This Notice of Location is posted on the center line of the claim.

The claim runs from the location monument on which this notice is posted 1,490 feet in a E'ly direction to the East end line and 10 feet in a W'ly direction to the West end line. The claim boundaries are marked by six monuments, one at each corner and one at the center of each end line. The location monument on which this notice is posted is situated within Section 4, Township 7S, Range 28E, GSRB&M, Graham County, Arizona, and is approximately 5,100 feet North and 13,510 feet East from the SE corner of Section 1, Township 7S, Range 27E, GSRB&M, Graham County, Arizona.

The undersigned claims the ground as depicted on the map which is attached to a copy of this Notice of Location filed in the office of the County Recorder, Graham County, Safford, Arizona.

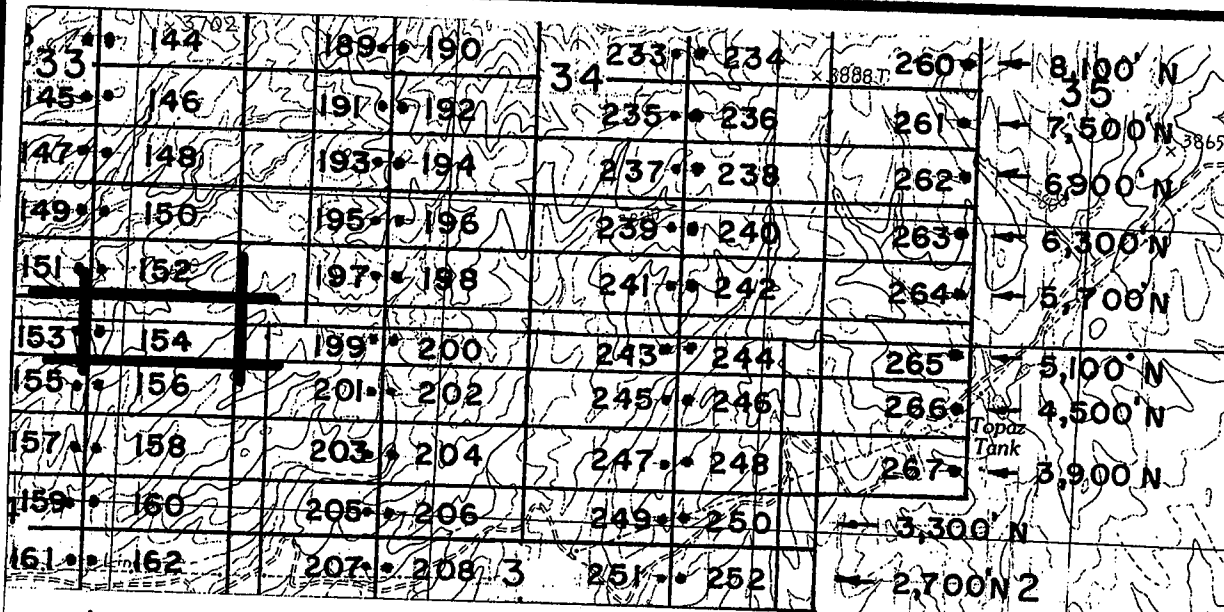
The claim has been monumented in accordance with State and Federal law. Corner and location monuments are substantial posts projecting at least four feet above the ground.

Located, dated, and posted on the ground this 10<sup>TH</sup> day of FEBRUARY, 2008.

Millrock Alaska LLC (Owner)  
By [Signature] (Agent)  
Minex Exploration

RECEIVED  
D.L.M. AZ STATE OFFICE  
1997 APR 28 P 9:33  
PHOENIX, ARIZONA

AMC 391728



T 6 S T 7 S

↑  
13,510'E

↑ ↑  
16,490'E  
16,510'E

↑ ↑  
19,490'E  
19,510'E

↑  
22,490'E

SCALE  
1 inch =  
2,000'

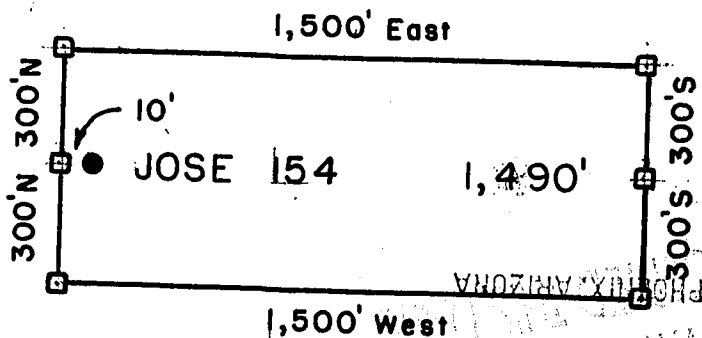


## R 28 E, G & SRM

JOSE 1-39, et al Lode Claims - Located February 4 -16, 2008  
Graham County, AZ

All JOSE Location Monuments are tied to the SE Corner of Section 1, T 7 S - R 27 E, G & SRM, Graham County, AZ.

All JOSE Lode Claims are 600' X 1,500' except JOSE 48, 49, 81 and 82, which are 300' X 1,500'.



- = Location Monument
  - = Claim Corner/End Center Monument
- ALL MONUMENTS ARE SUBSTANTIAL POSTS, 4' ABOVE GROUND.

RECEIVED  
 B.L.M. AZ STATE OFFICE  
 2008 APR 25 A 11:31  
 TOLIX, ARIZONA

Millrock Alaska LLC  
 111 West 16 th Avenue  
 Bristol Bay Building, 3rd Floor  
 Anchorage, AK 99501

Attached To And  
 Made A Part Of  
 JOSE 154 Location Notice  
 Page 2 Of 2

File 391728



2008-03115  
Page 1 of 2  
Requested By: XPLORE, LLC  
Wendy John, Graham County Recorder  
04-25-2008 09:14 AM Recording Fee \$13.00

RECEIVED  
S.L.M. AZ STATE OFFICE  
2008 APR 28 A 11:36  
PHOENIX, ARIZONA

**ARIZONA NOTICE OF LOCATION  
(Lode Claim)**

NOTICE IS HEREBY GIVEN THAT MILLROCK ALASKA LLC, whose mailing address is 111 West 16<sup>th</sup> Avenue, Bristol Bay Building, 3<sup>rd</sup> Floor, Anchorage, AK 99501, by its undersigned agent, makes this location of the JOSE 155 lode mining claim, in the Unknown Mining District, Graham County, Arizona.

The general course of the claim is from East to West, and said claim is located within \_\_\_\_\_, \_\_\_\_\_, NW & NE quarter(s) of Section(s) 4, Township 7S, Range 28E, GSRB&M, Graham County, Arizona.

This claim is 1500 feet in length and 600 feet in width.

This Notice of Location is posted on the center line of the claim.

The claim runs from the location monument on which this notice is posted 10 feet in a E'ly direction to the East end line and 1,490 feet in a W'ly direction to the West end line. The claim boundaries are marked by six monuments, one at each corner and one at the center of each end line. The location monument on which this notice is posted is situated within Section 4, Township 7S, Range 28E, GSRB&M, Graham County, Arizona, and is approximately 4,500 feet North and 13,490 feet East from the SE corner of Section 1, Township 7S, Range 27E, GSRB&M, Graham County, Arizona.

The undersigned claims the ground as depicted on the map which is attached to a copy of this Notice of Location filed in the office of the County Recorder, Graham County, Safford, Arizona.

The claim has been monumented in accordance with State and Federal law. Corner and location monuments are substantial posts projecting at least four feet above the ground.

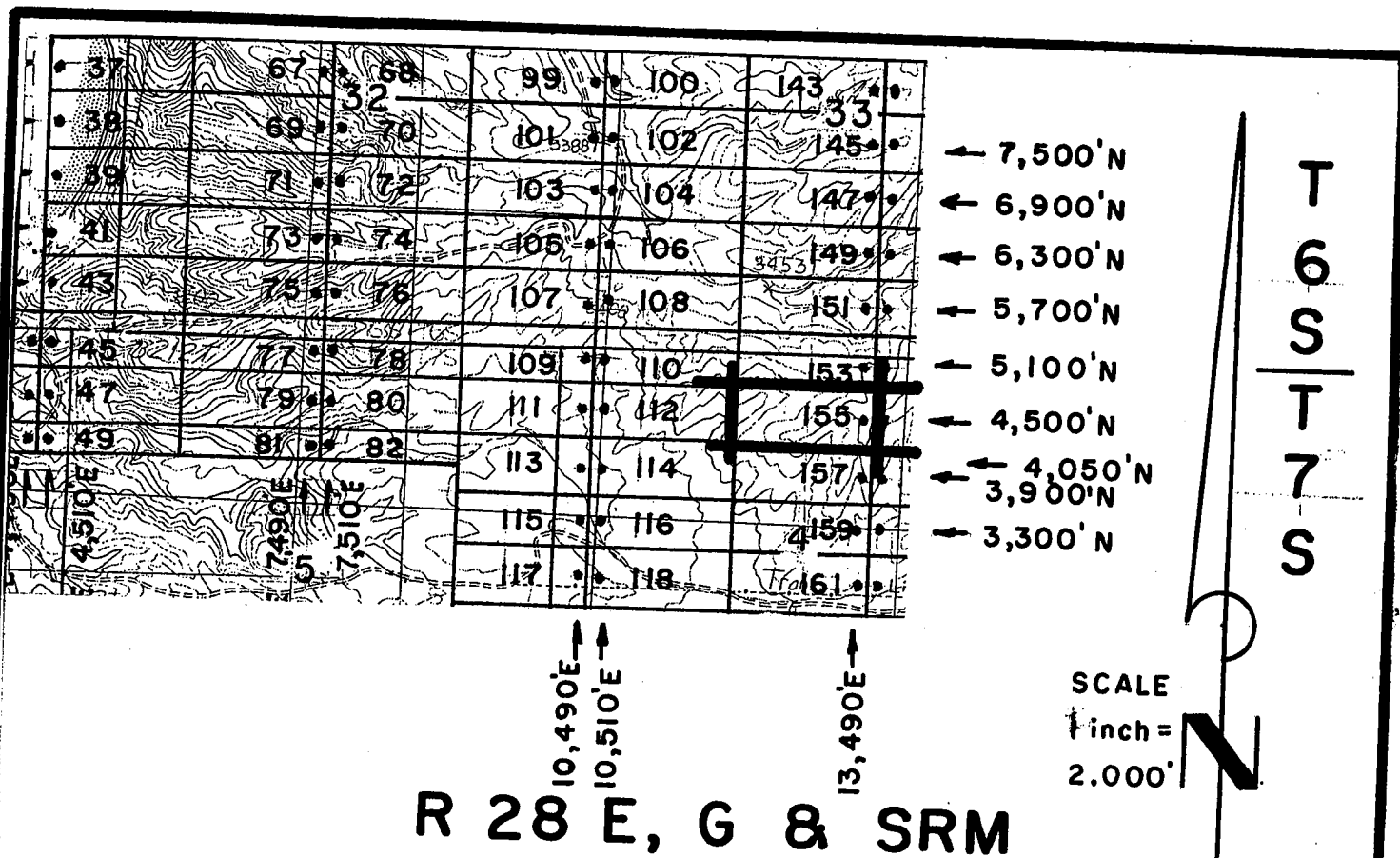
Located, dated, and posted on the ground this 10<sup>TH</sup> day of FEBRUARY, 2008.

Millrock Alaska LLC (Owner)

By [Signature] (Agent)  
Minex Exploitation

RECEIVED  
S.L.M. AZ STATE OFFICE  
1997 APR 28 P 9:33

AMC 391729

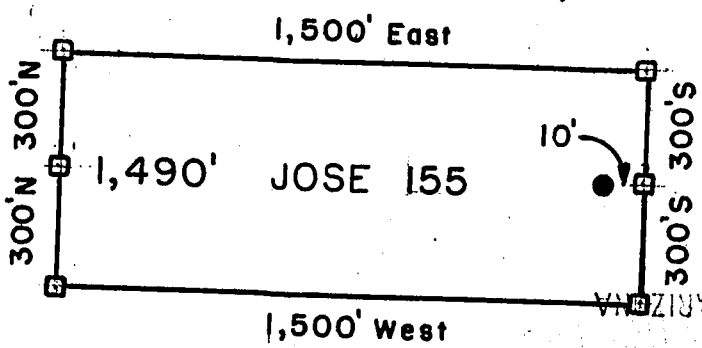


# R 28 E, G & SRM

JOSE 1-39, et al Lode Claims - Located February 4 - 16, 2008  
Graham County, AZ

All JOSE Location Monuments are tied to the SE Corner of Section 1, T 7 S - R 27 E, G & SRM, Graham County, AZ.

All JOSE Lode Claims are 600' X 1,500' except JOSE 48, 49, 81 and 82, which are 300' X 1,500'.



- = Location Monument
  - = Claim Corner/End Center Monument
- ALL MONUMENTS ARE SUBSTANTIAL POSTS, 4' ABOVE GROUND

Millrock Alaska LLC  
111 West 16 th Avenue  
Bristol Bay Building, 3rd Floor  
Anchorage, AK 99501

Attached To And  
Made A Part Of  
JOSE 155 Location Notice  
Page 2 Of 2

AND 391729

RECEIVED  
AZ STATE OFFICE  
2008 APR 28 A 11:36  
PHOENIX, ARIZONA

RECEIVED  
AZ STATE OFFICE  
APR 28 P 9:33



2008-03116  
Page 1 of 2  
Requested By: XPLORE, LLC  
Wendy John, Graham County Recorder  
04-25-2008 09:14 AM Recording Fee \$13.00

RECEIVED  
B.L.M. AZ STATE OFFICE  
2008 APR 29 A 11:37  
PHOENIX, ARIZONA

**ARIZONA NOTICE OF LOCATION  
(Lode Claim)**

NOTICE IS HEREBY GIVEN THAT MILLROCK ALASKA LLC, whose mailing address is 111 West 16<sup>th</sup> Avenue, Bristol Bay Building, 3<sup>rd</sup> Floor, Anchorage, AK 99501, by its undersigned agent, makes this location of the JOSE 156 lode mining claim, in the Unknown Mining District, Graham County, Arizona.

The general course of the claim is from East to West, and said claim is located within \_\_\_\_\_, \_\_\_\_\_, NE quarter(s) of Section(s) 4, Township 7S, Range 28E, GSRB&M, Graham County, Arizona.

This claim is 1500 feet in length and 600 feet in width.

This Notice of Location is posted on the center line of the claim.

The claim runs from the location monument on which this notice is posted 1490 feet in a E'ly direction to the East end line and 10 feet in a W'ly direction to the West end line. The claim boundaries are marked by six monuments, one at each corner and one at the center of each end line. The location monument on which this notice is posted is situated within Section 4, Township 7S, Range 28E, GSRB&M, Graham County, Arizona, and is approximately 4,500 feet North and 13,510 feet East from the SE corner of Section 1, Township 7S, Range 27E, GSRB&M, Graham County, Arizona.

The undersigned claims the ground as depicted on the map which is attached to a copy of this Notice of Location filed in the office of the County Recorder, Graham County, Safford, Arizona.

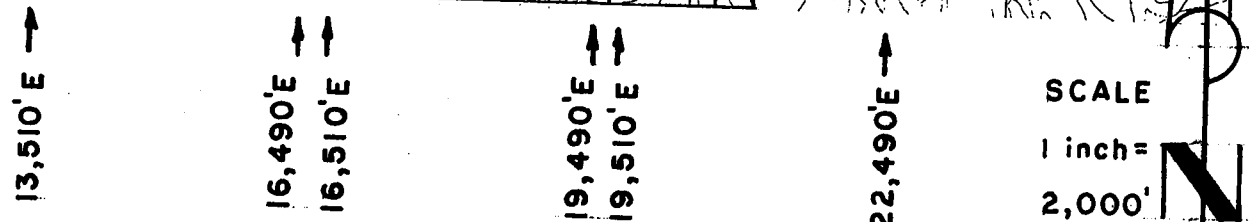
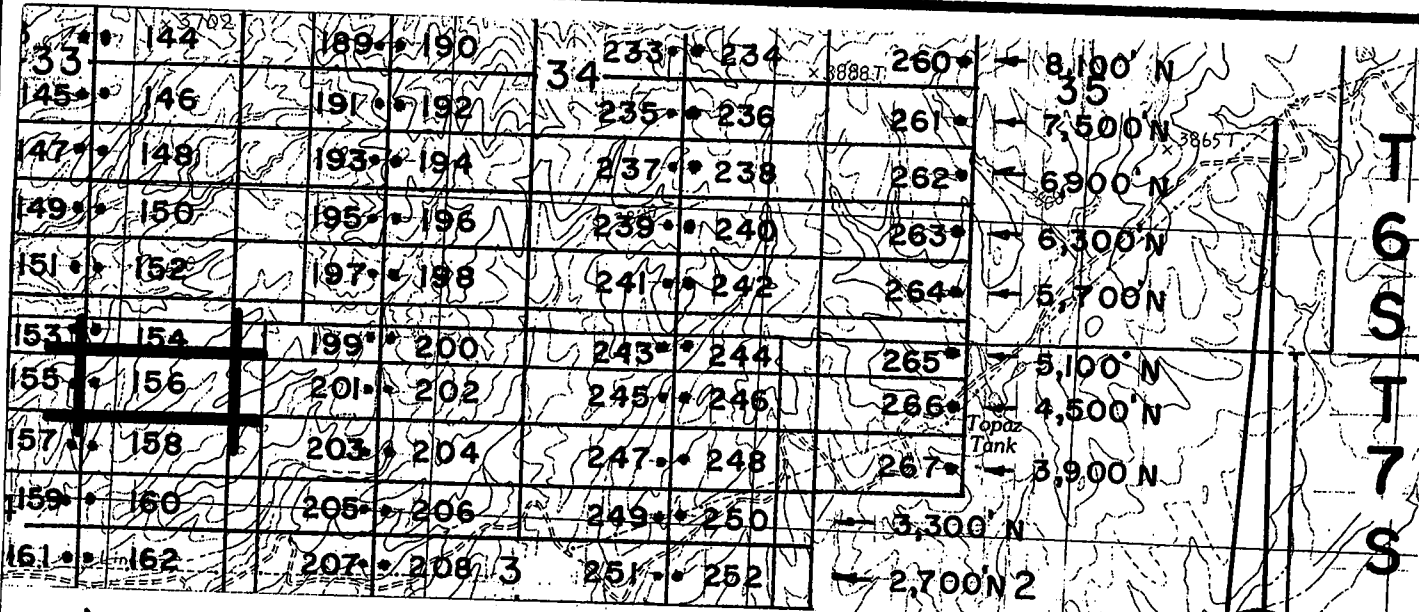
The claim has been monumented in accordance with State and Federal law. Corner and location monuments are substantial posts projecting at least four feet above the ground.

Located, dated, and posted on the ground this 10<sup>th</sup> day of FEBRUARY, 2008.

Millrock Alaska LLC (Owner)  
By [Signature] (Agent)  
Minex Exploration

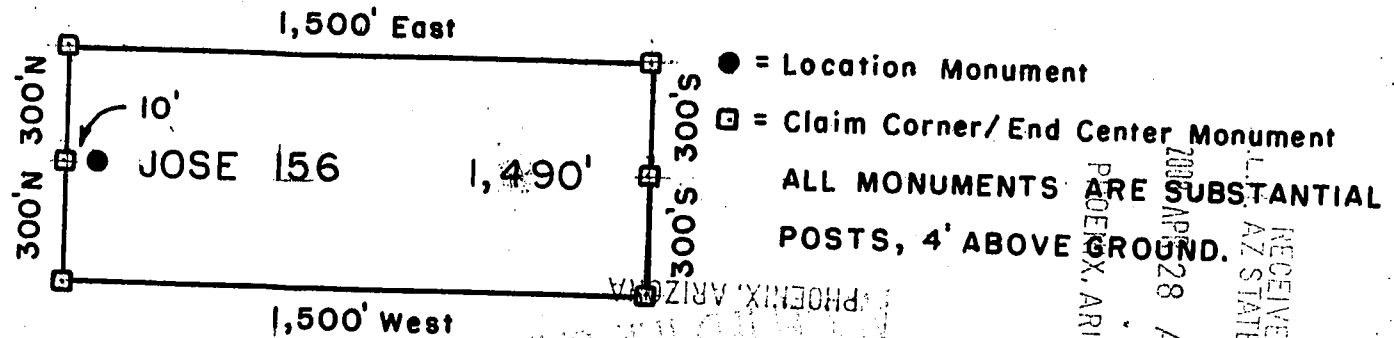
RECEIVED  
B.L.M. AZ STATE OFFICE  
1997 APR 28 P 9:33  
PHOENIX, ARIZONA

AMC 391730



# R 28 E, G & SRM

JOSE 1-39, et al Lode Claims - Located February 4 - 16, 2008  
 Graham County, AZ  
 All JOSE Location Monuments are tied to the SE Corner of Section 1, T 7 S - R 27 E, G & SRM, Graham County, AZ.  
 All JOSE Lode Claims are 600' x 1,500' except JOSE 48, 49, 81 and 82, which are 300' x 1,500'.



Millrock Alaska LLC  
 111 West 16th Avenue  
 Bristol Bay Building, 3rd Floor  
 Anchorage, AK 99501

Attached To And Made A Part Of  
 JOSE 156 Location Notice  
 Page 2 Of 2

APR 28 2008 11:37 AM

RECEIVED  
 AZ STATE OFFICE  
 PHOENIX, ARIZONA  
 APR 28 11:37 AM





**ARIZONA NOTICE OF LOCATION  
(Lode Claim)**

RECEIVED  
D.L.M. AZ STATE OFFICE  
2008 APR 28 A 11:3  
PHOENIX, ARIZONA

NOTICE IS HEREBY GIVEN THAT MILLROCK ALASKA LLC, whose mailing address is 111 West 16<sup>th</sup> Avenue, Bristol Bay Building, 3<sup>rd</sup> Floor, Anchorage, AK 99501, by its undersigned agent, makes this location of the JOSE 157 lode mining claim, in the Unknown Mining District, Graham County, Arizona.

The general course of the claim is from East to West, and said claim is located within \_\_\_\_\_, \_\_\_\_\_, NW&NE quarter(s) of Section(s) 4, Township 7S, Range 28E, GSRB&M, Graham County, Arizona.

This claim is 1500 feet in length and 600 feet in width.

This Notice of Location is posted on the center line of the claim.

The claim runs from the location monument on which this notice is posted 10 feet in a E'ly direction to the East end line and 1,490 feet in a W'ly direction to the West end line. The claim boundaries are marked by six monuments, one at each corner and one at the center of each end line. The location monument on which this notice is posted is situated within Section 4, Township 7S, Range 28E, GSRB&M, Graham County, Arizona, and is approximately 3,900 feet North and 13,490 feet East from the SE corner of Section 1, Township 7S, Range 27E, GSRB&M, Graham County, Arizona.

The undersigned claims the ground as depicted on the map which is attached to a copy of this Notice of Location filed in the office of the County Recorder, Graham County, Safford, Arizona.

The claim has been monumented in accordance with State and Federal law. Corner and location monuments are substantial posts projecting at least four feet above the ground.

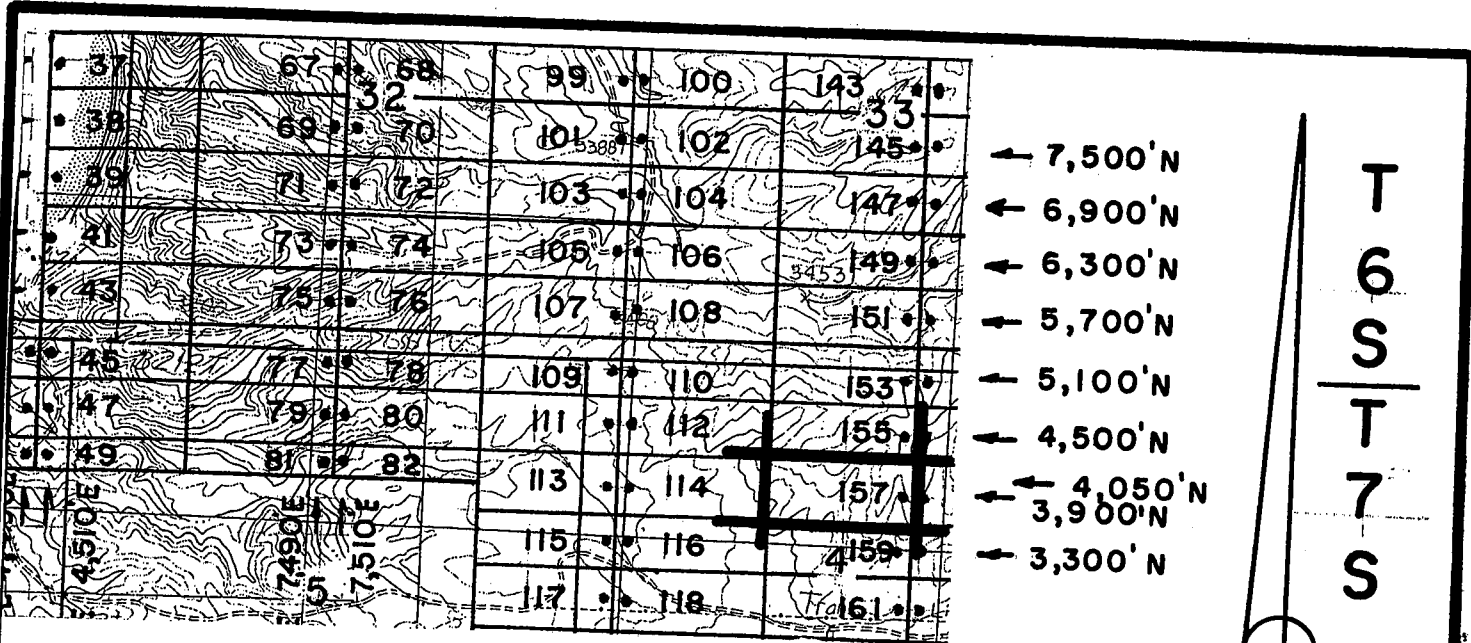
Located, dated, and posted on the ground this 10TH day of FEBRUARY, 2008.

Millrock Alaska LLC (Owner)

By [Signature] (Agent)  
Minex Exploration

RECEIVED  
B.L.M. AZ STATE OFFICE  
1997 APR 28 P 9:33  
PHOENIX, ARIZONA

AMC 391731

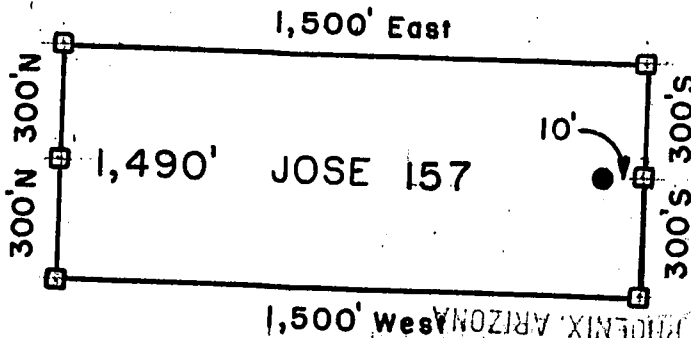


**R 28 E, G & SRM**

JOSE 1-39, et al Lode Claims - Located February 4 - 16, 2008  
Graham County, AZ

All JOSE Location Monuments are tied to the SE Corner of Section 1, T 7 S - R 27 E, G & SRM, Graham County, AZ.

All JOSE Lode Claims are 600' X 1,500' except JOSE 48, 49, 81 and 82, which are 300' X 1,500'.



- = Location Monument
  - = Claim Corner/End Center Monument
- ALL MONUMENTS ARE SUBSTANTIAL POSTS, 4' ABOVE GROUND.

RECEIVED  
 PHOENIX, ARIZONA  
 APR 28 AM 11:37  
 AZ STATE OFFICE

Millrock Alaska LLC  
 111 West 16th Avenue  
 Bristol Bay Building, 3rd Floor  
 Anchorage, AK 99501

Attached To And  
 Made A Part Of  
 JOSE 157 Location Notice  
 Page 2 Of 2

APR 24 11 31 AM '08



**ARIZONA NOTICE OF LOCATION  
(Lode Claim)**

RECEIVED  
S.L.M. AZ STATE OFFICE  
2008 APR 28 A 11:31  
PHOENIX, ARIZONA

NOTICE IS HEREBY GIVEN THAT MILLROCK ALASKA LLC, whose mailing address is 111 West 16<sup>th</sup> Avenue, Bristol Bay Building, 3<sup>rd</sup> Floor, Anchorage, AK 99501, by its undersigned agent, makes this location of the JOSE 158 lode mining claim, in the Unknown Mining District, Graham County, Arizona.

The general course of the claim is from East to West, and said claim is located within \_\_\_\_\_, \_\_\_\_\_, NE quarter(s) of Section(s) 4, Township 7S, Range 28E, GSRB&M, Graham County, Arizona.

This claim is 1500 feet in length and 600 feet in width.

This Notice of Location is posted on the center line of the claim.

The claim runs from the location monument on which this notice is posted 1,490 feet in a E'ly direction to the East end line and 10 feet in a W'ly direction to the West end line. The claim boundaries are marked by six monuments, one at each corner and one at the center of each end line. The location monument on which this notice is posted is situated within Section 4, Township 7S, Range 28E, GSRB&M, Graham County, Arizona, and is approximately 3,900 feet North and 13,510 feet East from the SE corner of Section 1, Township 7S, Range 27E, GSRB&M, Graham County, Arizona.

The undersigned claims the ground as depicted on the map which is attached to a copy of this Notice of Location filed in the office of the County Recorder, Graham County, Safford, Arizona.

The claim has been monumented in accordance with State and Federal law. Corner and location monuments are substantial posts projecting at least four feet above the ground.

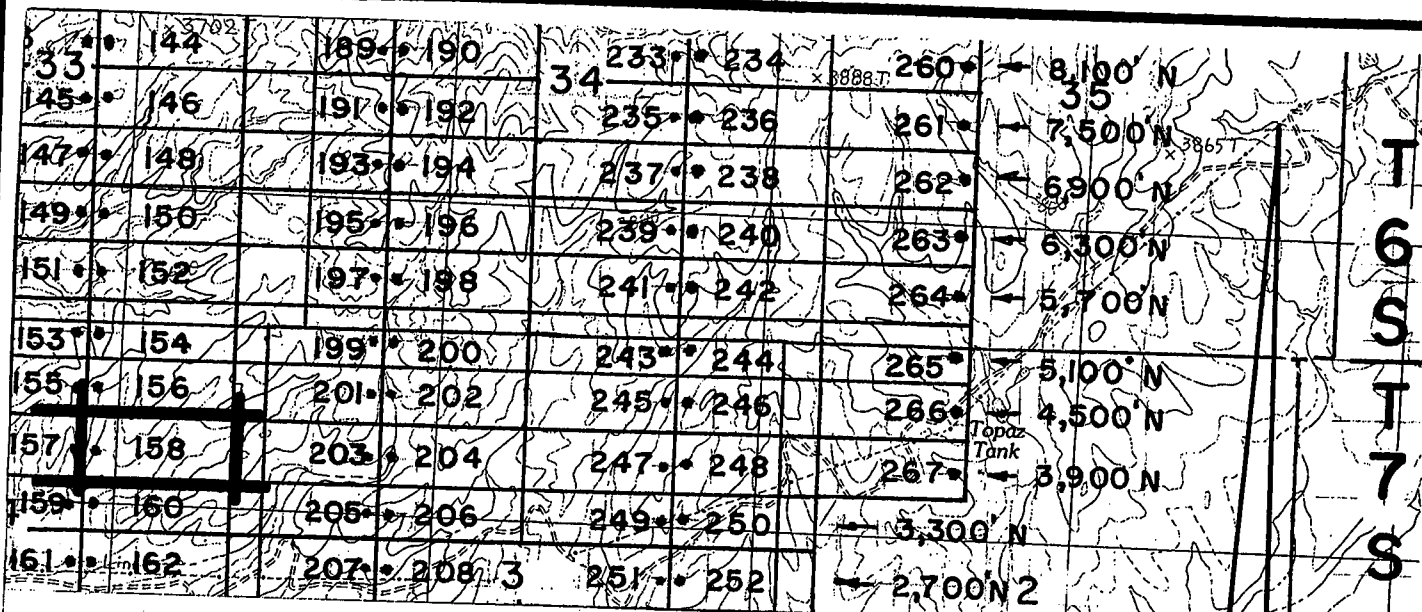
Located, dated, and posted on the ground this 10TH day of FEBRUARY, 2008.

Millrock Alaska LLC (Owner)

By [Signature] (Agent)  
Minex Exploration

AMC 391732

PHOENIX, ARIZONA  
RECEIVED  
B.L.M. AZ STATE OFFICE  
1997 APR 28 P 9:33



↑  
13,510' E

↑ ↑  
16,490' E  
16,510' E

↑ ↑  
19,490' E  
19,510' E

↑  
22,490' E

SCALE  
1 inch =  
2,000'

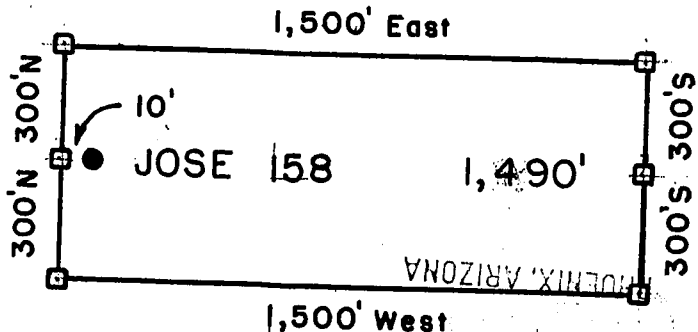


# R 28 E, G & SRM

JOSE 1-39, et al Lode Claims - Located February 4-16, 2008  
Graham County, AZ

All JOSE Location Monuments are tied to the SE Corner of Section 1, T 7 S - R 27 E, G & SRM, Graham County, AZ.

All JOSE Lode Claims are 600' x 1,500' except JOSE 48, 49, 81 and 82, which are 300' x 1,500'.



- = Location Monument
  - = Claim Corner/End Center Monument
- ALL MONUMENTS ARE SUBSTANTIAL POSTS, 4' ABOVE GROUND.

Millrock Alaska LLC  
111 West 16th Avenue  
Bristol Bay Building, 3rd Floor  
Anchorage, AK 99501

Attached To And  
Made A Part Of  
JOSE 158 Location Notice  
Page 2 Of 2

AUG 3 9 17 32

RECEIVED  
B.L.M. AZ STATE OFFICE  
APR 28 11:37  
HONOLULU ARIZONA



**ARIZONA NOTICE OF LOCATION  
(Lode Claim)**

RECEIVED  
B.L.M. AZ STATE OFFICE  
2008 APR 28 A 11:37  
PHOENIX, ARIZONA

NOTICE IS HEREBY GIVEN THAT MILLROCK ALASKA LLC, whose mailing address is 111 West 16<sup>th</sup> Avenue, Bristol Bay Building, 3<sup>rd</sup> Floor, Anchorage, AK 99501, by its undersigned agent, makes this location of the JOSE 159 lode mining claim, in the Unknown Mining District, Graham County, Arizona.

The general course of the claim is from East to West, and said claim is located within \_\_\_\_\_, \_\_\_\_\_, NW & NE quarter(s) of Section(s) 4, Township 7S, Range 28E, GSRB&M, Graham County, Arizona.

This claim is 1500 feet in length and 600 feet in width.

This Notice of Location is posted on the center line of the claim.

The claim runs from the location monument on which this notice is posted 10 feet in a E'ly direction to the East end line and 1,490 feet in a W'ly direction to the West end line. The claim boundaries are marked by six monuments, one at each corner and one at the center of each end line. The location monument on which this notice is posted is situated within Section 4, Township 7S, Range 28E, GSRB&M, Graham County, Arizona, and is approximately 3,300 feet North and 13,490 feet East from the SE corner of Section 1, Township 7S, Range 27E, GSRB&M, Graham County, Arizona.

The undersigned claims the ground as depicted on the map which is attached to a copy of this Notice of Location filed in the office of the County Recorder, Graham County, Safford, Arizona.

The claim has been monumented in accordance with State and Federal law. Corner and location monuments are substantial posts projecting at least four feet above the ground.

Located, dated, and posted on the ground this 10TH day of FEBRUARY, 2008.

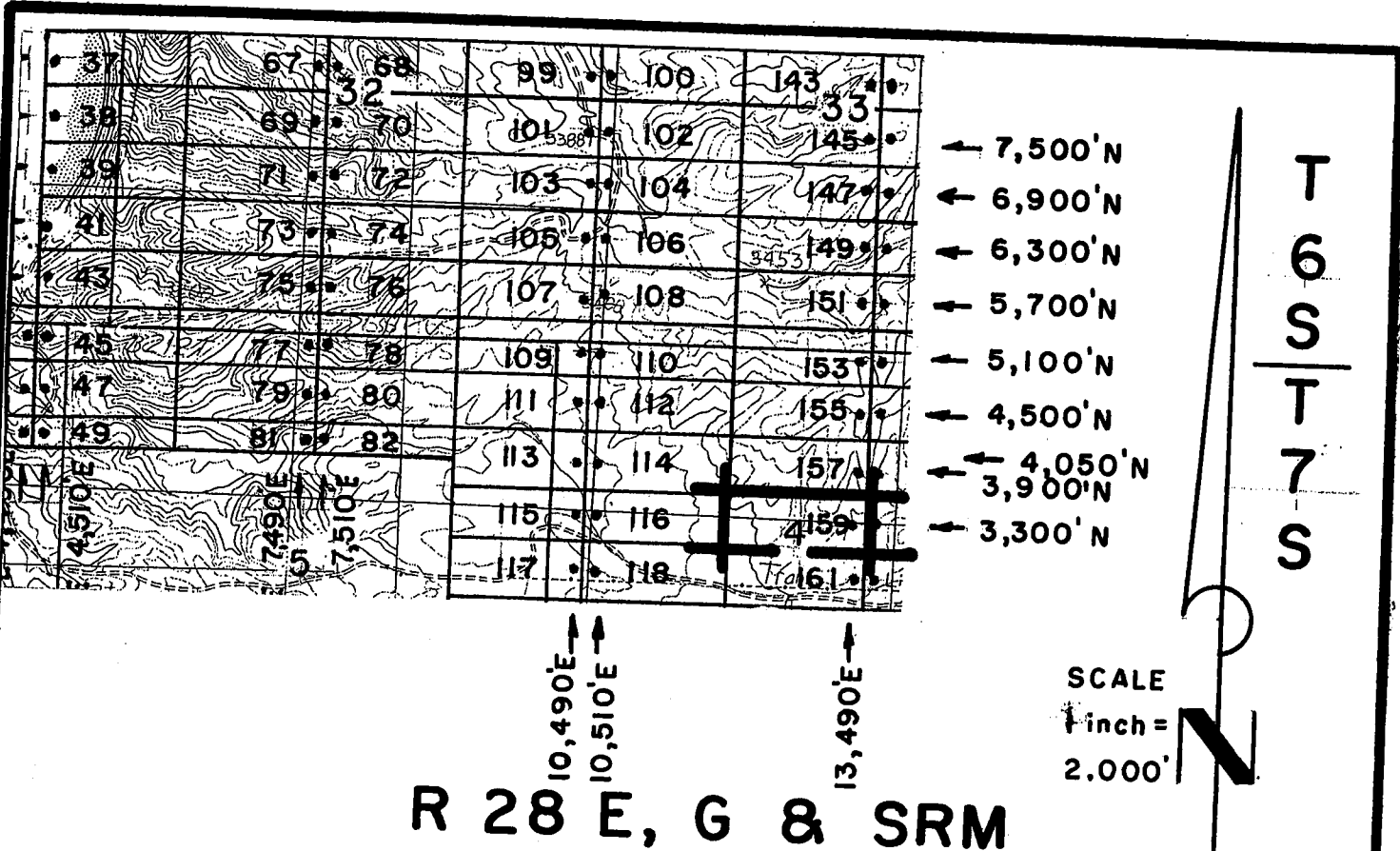
1997 APR 28 P 9

RECEIVED  
B.L.M. AZ STATE OFFICE

Millrock Alaska LLC (Owner)

By [Signature] (Agent)  
Minex Exploration

AMB 391733

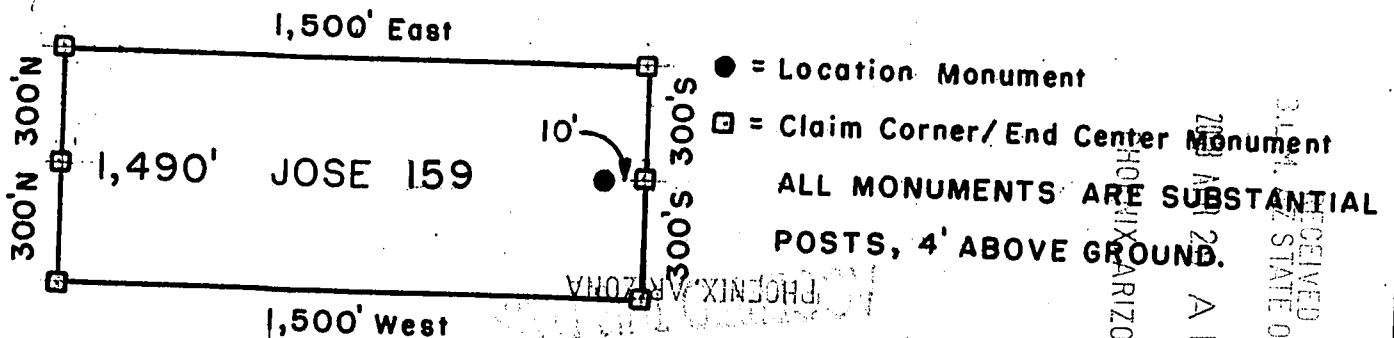


# R 28 E, G & SRM

JOSE 1-39, et al Lode Claims - Located February 4 - 16, 2008  
Graham County, AZ

All JOSE Location Monuments are tied to the SE Corner of Section 1, T 7 S - R 27 E, G & SRM, Graham County, AZ.

All JOSE Lode Claims are 600' x 1,500' except JOSE 48, 49, 81 and 82, which are 300' x 1,500'.



Millrock Alaska LLC  
111 West 16 th Avenue  
Bristol Bay Building, 3rd Floor  
Anchorage, AK 99501

Attached To And  
Made A Part Of  
JOSE 159 Location Notice  
Page 2 Of 2

● = Location Monument  
■ = Claim Corner/End Center Monument  
ALL MONUMENTS ARE SUBSTANTIAL POSTS, 4' ABOVE GROUND.

RECEIVED  
M. AZ STATE OFFICE  
APR 28 9:34 AM '08

RECEIVED  
M. AZ STATE OFFICE  
APR 29 11:37 AM '08

PHOENIX, ARIZONA

AMC 391733



RECEIVED  
B.L.M. AZ STATE OFFICE  
2008 APR 28 A 11:37  
PHOENIX, ARIZONA

**ARIZONA NOTICE OF LOCATION  
(Lode Claim)**

NOTICE IS HEREBY GIVEN THAT MILLROCK ALASKA LLC, whose mailing address is 111 West 16<sup>th</sup> Avenue, Bristol Bay Building, 3<sup>rd</sup> Floor, Anchorage, AK 99501, by its undersigned agent, makes this location of the JOSE 160 lode mining claim, in the Unknown Mining District, Graham County, Arizona.

The general course of the claim is from East to West, and said claim is located within \_\_\_\_\_, \_\_\_\_\_, NE quarter(s) of Section(s) 4, Township 7S, Range 28E, GSRB&M, Graham County, Arizona.

This claim is 1500 feet in length and 600 feet in width.

This Notice of Location is posted on the center line of the claim.

The claim runs from the location monument on which this notice is posted 1,490 feet in a E'ly direction to the East end line and 10 feet in a W'ly direction to the West end line. The claim boundaries are marked by six monuments, one at each corner and one at the center of each end line. The location monument on which this notice is posted is situated within Section 4, Township 7S, Range 28E, GSRB&M, Graham County, Arizona, and is approximately 3,300 feet North and 13,510 feet East from the SE corner of Section 1, Township 7S, Range 27E, GSRB&M, Graham County, Arizona.

The undersigned claims the ground as depicted on the map which is attached to a copy of this Notice of Location filed in the office of the County Recorder, Graham County, Safford, Arizona.

The claim has been monumented in accordance with State and Federal law. Corner and location monuments are substantial posts projecting at least four feet above the ground.


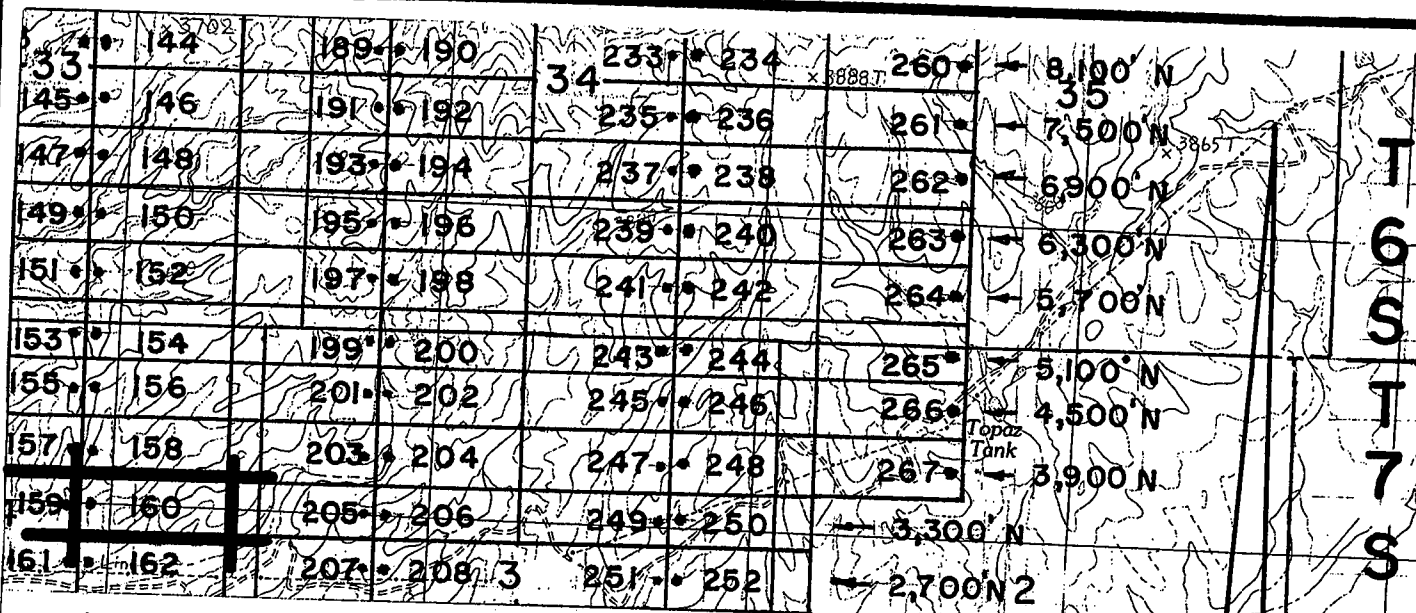
Located, dated, and posted on the ground this 10<sup>TH</sup> day of FEBRUARY, 2008.

Millrock Alaska LLC (Owner)

By [Signature] (Agent)  
Minex Exploration

RECEIVED  
B.L.M. AZ STATE OFFICE  
1997 APR 28 P 9:34  
PHOENIX, ARIZONA

AMC 391734

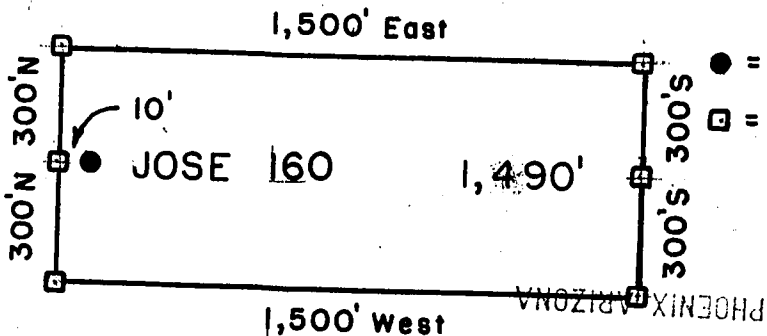


# R 28 E, G & SRM

JOSE 1-39, et al Lode Claims - Located February 4-16, 2008  
Graham County, AZ

All JOSE Location Monuments are tied to the SE Corner of Section 1, T 7 S - R 27 E, G & SRM, Graham County, AZ.

All JOSE Lode Claims are 600' X 1,500' except JOSE 48, 49, 81 and 82, which are 300' X 1,500'.



- = Location Monument
  - = Claim Corner/End Center Monument
- ALL MONUMENTS ARE SUBSTANTIAL POSTS, 4' ABOVE GROUND.

RECEIVED  
 PHOENIX ARIZONA  
 2008 APR 28 A 11:37  
 ARIZONA STATE OFFICE

Millrock Alaska LLC  
 111 West 16 th Avenue  
 Bristol Bay Building, 3rd Floor  
 Anchorage, AK 99501

RECEIVED  
 B.L.M. AZ STATE OFFICE  
 1997 APR 28 9 34

Attached To And  
 Made A Part Of  
 JOSE 160 Location Notice  
 Page 2 Of 2

AMC 391754





**ARIZONA NOTICE OF LOCATION  
(Lode Claim)**

RECEIVED  
B.L.M. AZ STATE OFFICE  
2008 APR 28 A 11:37  
PHOENIX, ARIZONA

NOTICE IS HEREBY GIVEN THAT MILLROCK ALASKA LLC, whose mailing address is 111 West 16<sup>th</sup> Avenue, Bristol Bay Building, 3<sup>rd</sup> Floor, Anchorage, AK 99501, by its undersigned agent, makes this location of the JOSE 161 lode mining claim, in the Unknown Mining District, Graham County, Arizona.

The general course of the claim is from East to West, and said claim is located within \_\_\_\_\_, \_\_\_\_\_, NW, NE, SW, SE quarter(s) of Section(s) 4, Township 7S, Range 28E, GSRB&M, Graham County, Arizona.

This claim is 1500 feet in length and 600 feet in width.

This Notice of Location is posted on the center line of the claim.

The claim runs from the location monument on which this notice is posted 10 feet in a E'ly direction to the East end line and 1,490 feet in a W'ly direction to the West end line. The claim boundaries are marked by six monuments, one at each corner and one at the center of each end line. The location monument on which this notice is posted is situated within Section 4, Township 7S, Range 28E, GSRB&M, Graham County, Arizona, and is approximately 2,700 feet North and 13,490 feet East from the SE corner of Section 1, Township 7S, Range 27E, GSRB&M, Graham County, Arizona.

The undersigned claims the ground as depicted on the map which is attached to a copy of this Notice of Location filed in the office of the County Recorder, Graham County, Safford, Arizona.

The claim has been monumented in accordance with State and Federal law. Corner and location monuments are substantial posts projecting at least four feet above the ground.

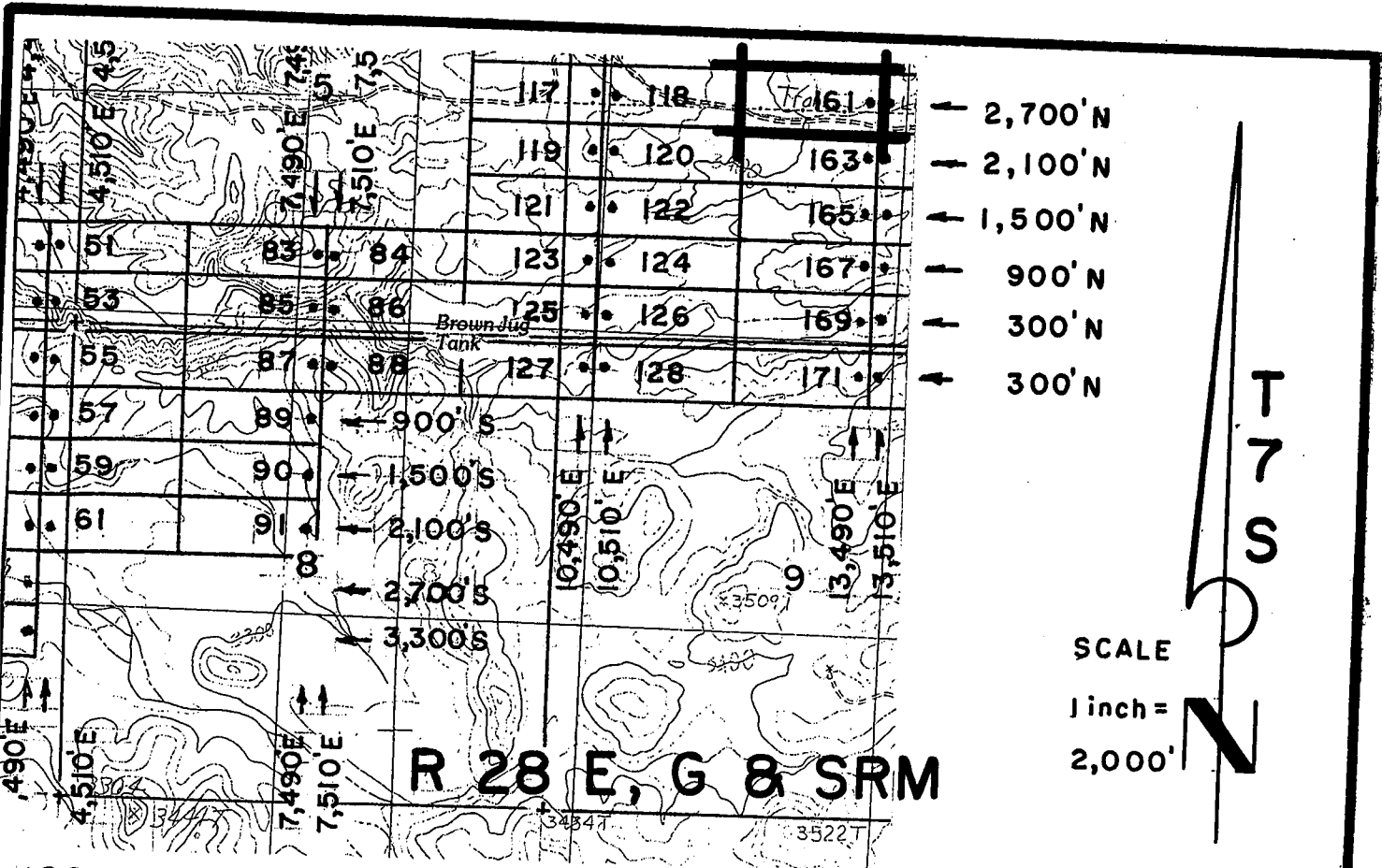
Located, dated, and posted on the ground this 10TH day of FEBRUARY, 2008.

Millrock Alaska LLC (Owner)

By [Signature] (Agent)  
Minex Exploration

RECEIVED  
B.L.M. AZ STATE OFFICE  
1997 APR 28 P 9:34  
PHOENIX, ARIZONA

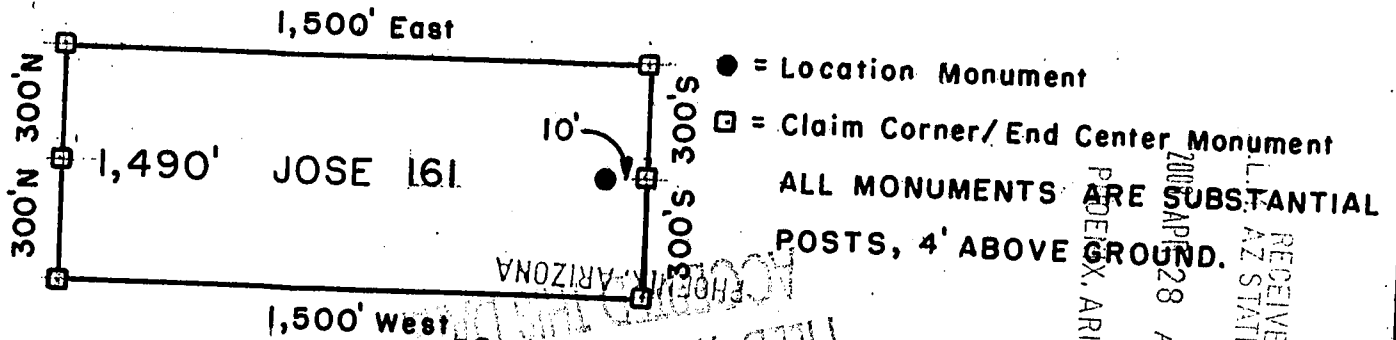
AMC 391735



JOSE 1-39, et al Lode Claims - Located February 4 - 16, 2008  
 Graham County, AZ

All JOSE Location Monuments are tied to the SE Corner of  
 Section 1, T 7 S - R 27 E, G & SRM, Graham County, AZ.

All JOSE Lode Claims are 600' x 1,500' except JOSE 48, 49, 81  
 and 82, which are 300' x 1,500'.




Millrock Alaska LLC  
 111 West 16th Avenue  
 Bristol Bay Building, 3rd Floor  
 Anchorage, AK 99501

Attached To And  
 Made A Part Of  
 JOSE 162 Location Notice  
 Page 2 Of 2

15391735

RECEIVED  
 L. AZ STATE OFFICIAL  
 2008 APR 28 A 11:37  
 PUEBLO, ARIZONA



**ARIZONA NOTICE OF LOCATION  
(Lode Claim)**

RECEIVED  
B.L.M. AZ STATE OFFICE  
2008 APR 28 A 11:38  
PHOENIX, ARIZONA

NOTICE IS HEREBY GIVEN THAT MILLROCK ALASKA LLC, whose mailing address is 111 West 16<sup>th</sup> Avenue, Bristol Bay Building, 3<sup>rd</sup> Floor, Anchorage, AK 99501, by its undersigned agent, makes this location of the JOSE 162 lode mining claim, in the Unknown Mining District, Graham County, Arizona.

The general course of the claim is from East to West, and said claim is located within \_\_\_\_\_, \_\_\_\_\_, NE 1/4 SE, quarter(s) of Section(s) 4, Township 7S, Range 28E, GSRB&M, Graham County, Arizona.

This claim is 1500 feet in length and 600 feet in width.

This Notice of Location is posted on the center line of the claim.

The claim runs from the location monument on which this notice is posted 1490 feet in a E'ly direction to the East end line and 10 feet in a W'ly direction to the West end line. The boundaries are marked by six monuments, one at each corner and one at the center of each end line. The location monument on which this notice is posted is situated within Section 4, Township 7S, Range 28E, GSRB&M, Graham County, Arizona, and is approximately 2,700 feet North and 13,510 feet East from the SE corner of Section 1, Township 7S, Range 27E, GSRB&M, Graham County, Arizona.

The undersigned claims the ground as depicted on the map which is attached to a copy of this Notice of Location filed in the office of the County Recorder, Graham County, Safford, Arizona.

The claim has been monumented in accordance with State and Federal law. Corner and location monuments are substantial posts projecting at least four feet above the ground.

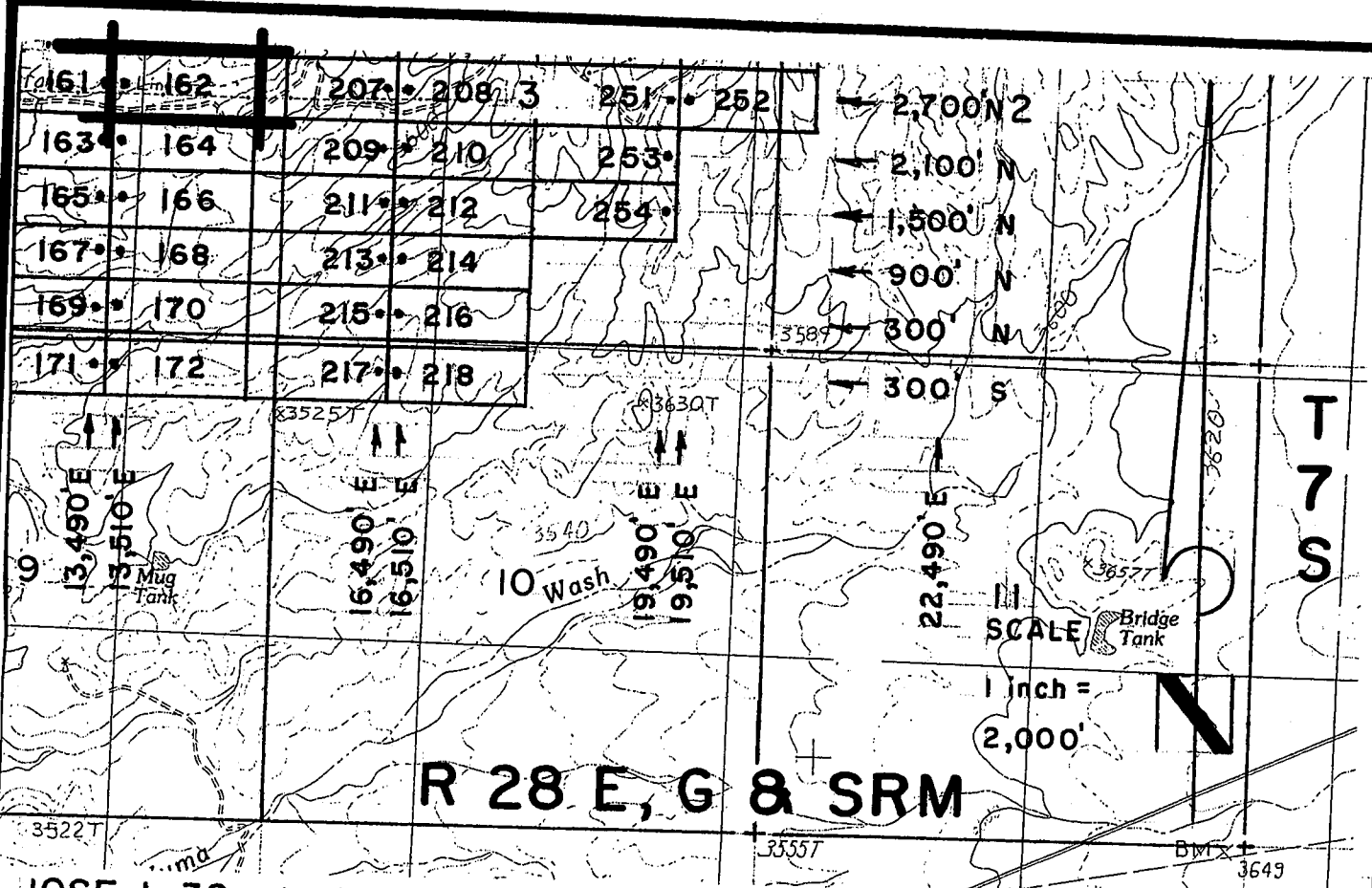
Located, dated, and posted on the ground this 10<sup>TH</sup> day of FEBRUARY, 2008.

Millrock Alaska LLC (Owner)

By [Signature] (Agent)  
Minex Exploration

AMC 391736

RECEIVED  
B.L.M. AZ STATE OFFICE  
1997 APR 28 P 9:34  
PHOENIX, ARIZONA



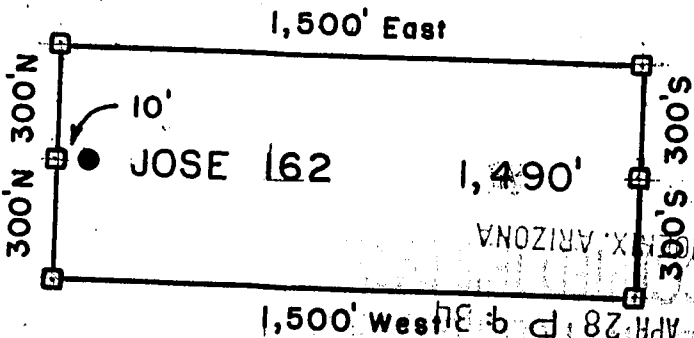
**R 28 E, G & SRM**

**JOSE 1-39, et al Lode Claims - Located February 4-16, 2008**

**Graham County, AZ**

All JOSE Location Monuments are tied to the SE Corner of Section 1, T 7 S - R 27 E, G & SRM, Graham County, AZ.

All JOSE Lode Claims are 600' x 1,500' except JOSE 48, 49, 81 and 82, which are 300' x 1,500'.




- = Location Monument
  - = Claim Corner/End Center Monument
- ALL MONUMENTS ARE SUBSTANTIAL POSTS, 4' ABOVE GROUND.

Millrock Alaska LLC  
 111 West 16 th Avenue  
 Bristol Bay Building, 3rd Floor  
 Anchorage, AK 99501

Attached To And  
 Made A Part Of  
 JOSE 162 Location Notice  
 Page 2 Of 2

RECEIVED  
 B.L.M. AZ STATE OFFICE  
 PHOENIX, ARIZONA  
 APR 28 11 38 AM '08  
 RECEIVED  
 B.L.M. AZ STATE OFFICE  
 PHOENIX, ARIZONA  
 APR 28 11 38 AM '08

APR 21 11 36 AM '08



2008-03123

Page 1 of 2

Requested By: XPLORE, LLC  
Wendy John, Graham County Recorder  
04-25-2008 09:14 AM Recording Fee \$13.00



RECEIVED  
S.L.M. AZ STATE OFFICE  
2008 APR 28 A 11:38  
PHOENIX, ARIZONA

**ARIZONA NOTICE OF LOCATION  
(Lode Claim)**

NOTICE IS HEREBY GIVEN THAT MILLROCK ALASKA LLC, whose mailing address is 111 West 16<sup>th</sup> Avenue, Bristol Bay Building, 3<sup>rd</sup> Floor, Anchorage, AK 99501, by its undersigned agent, makes this location of the JOSE 163 lode mining claim, in the Unknown Mining District, Graham County, Arizona.

The general course of the claim is from East to West, and said claim is located within \_\_\_\_\_, \_\_\_\_\_, SW & SE, quarter(s) of Section(s) 4, Township 7S, Range 28E, GSRB&M, Graham County, Arizona.

This claim is 1500 feet in length and 600 feet in width.

This Notice of Location is posted on the center line of the claim.

The claim runs from the location monument on which this notice is posted 10 feet in a E'ly direction to the East end line and 1490 feet in a W'ly direction to the West end line. The claim boundaries are marked by six monuments, one at each corner and one at the center of each end line. The location monument on which this notice is posted is situated within Section 4, Township 7S, Range 28E, GSRB&M, Graham County, Arizona, and is approximately 2,100 feet North and 13,490 feet East from the SE corner of Section 1, Township 7S, Range 27E, GSRB&M, Graham County, Arizona.

The undersigned claims the ground as depicted on the map which is attached to a copy of this Notice of Location filed in the office of the County Recorder, Graham County, Safford, Arizona.

The claim has been monumented in accordance with State and Federal law. Corner and location monuments are substantial posts projecting at least four feet above the ground.

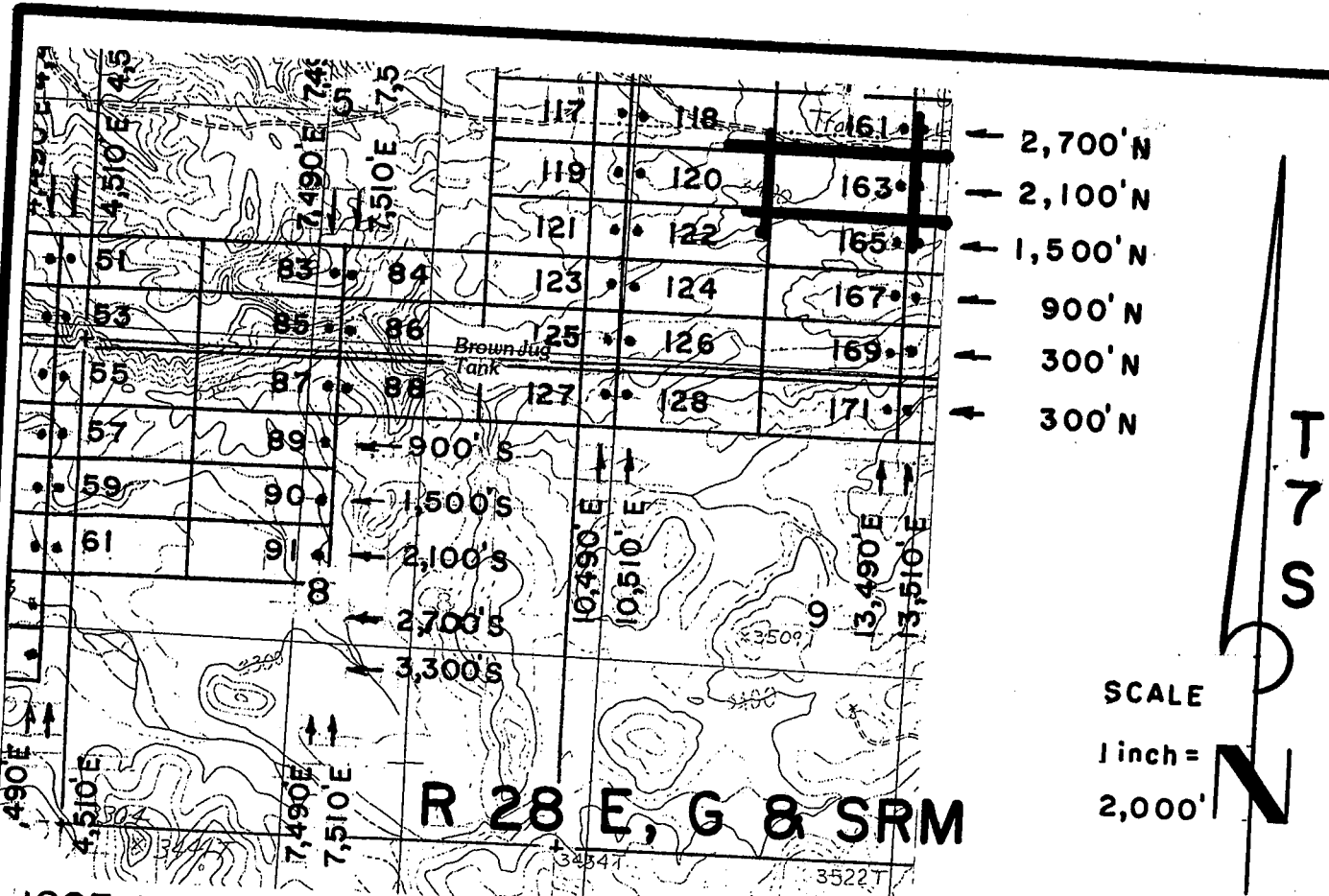
Located, dated, and posted on the ground this 10<sup>TH</sup> day of FEBRUARY, 2008.

Millrock Alaska LLC (Owner)

By [Signature] (Agent)  
Minex Exploration

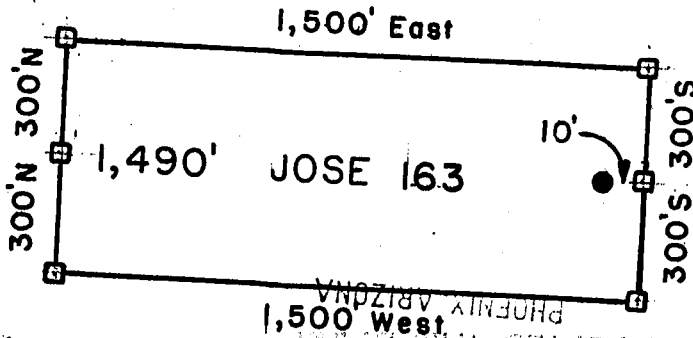
RECEIVED  
B.L.M. AZ STATE OFFICE  
1997 APR 28 P 9 34  
PHOENIX, ARIZONA

AHC 391737



JOSE 1-39, et al Lode Claims - Located February 4 - 16, 2008  
Graham County, AZ

All JOSE Location Monuments are tied to the SE Corner of Section 1, T 7 S - R 27 E, G & SRM, Graham County, AZ.  
All JOSE Lode Claims are 600' X 1,500' except JOSE 48, 49, 81 and 82, which are 300' X 1,500'.



- = Location Monument
  - = Claim Corner/End Center Monument
- ALL MONUMENTS ARE SUBSTANTIAL POSTS, 4' ABOVE GROUND.

Millrock Alaska LLC  
111 West 16th Avenue  
Bristol Bay Building 3rd Floor  
Anchorage, AK 99501

Attached To And  
Made A Part Of  
JOSE 163 Location Notice  
Page 2 Of 2

RECEIVED  
B.L.M. AZ STATE OFFICE  
PHOENIX, ARIZONA  
2008 APR 28 A 11:38

AK0391737



RECEIVED  
B.L.M. AZ STATE OFFICE  
2008 APR 28 A 11:38  
PHOENIX, ARIZONA

**ARIZONA NOTICE OF LOCATION  
(Lode Claim)**

NOTICE IS HEREBY GIVEN THAT MILLROCK ALASKA LLC, whose mailing address is 111 West 16<sup>th</sup> Avenue, Bristol Bay Building, 3<sup>rd</sup> Floor, Anchorage, AK 99501, by its undersigned agent, makes this location of the JOSE 164 lode mining claim, in the Unknown Mining District, Graham County, Arizona.

The general course of the claim is from East to West, and said claim is located within \_\_\_\_\_, \_\_\_\_\_, SE quarter(s) of Section(s) 4, Township 7S, Range 28E, GSRB&M, Graham County, Arizona.

This claim is 1500 feet in length and 600 feet in width.

This Notice of Location is posted on the center line of the claim.

The claim runs from the location monument on which this notice is posted 1,490 feet in a E'ly direction to the East end line and 10 feet in a W'ly direction to the West end line. The claim boundaries are marked by six monuments, one at each corner and one at the center of each end line. The location monument on which this notice is posted is situated within Section 4, Township 7S, Range 28E, GSRB&M, Graham County, Arizona, and is approximately 2,100 feet North and 13,510 feet East from the SE corner of Section 1, Township 7S, Range 27E, GSRB&M, Graham County, Arizona.

The undersigned claims the ground as depicted on the map which is attached to a copy of this Notice of Location filed in the office of the County Recorder, Graham County, Safford, Arizona.

The claim has been monumented in accordance with State and Federal law. Corner and location monuments are substantial posts projecting at least four feet above the ground.

Located, dated, and posted on the ground this 10<sup>TH</sup> day of FEBRUARY, 2008.

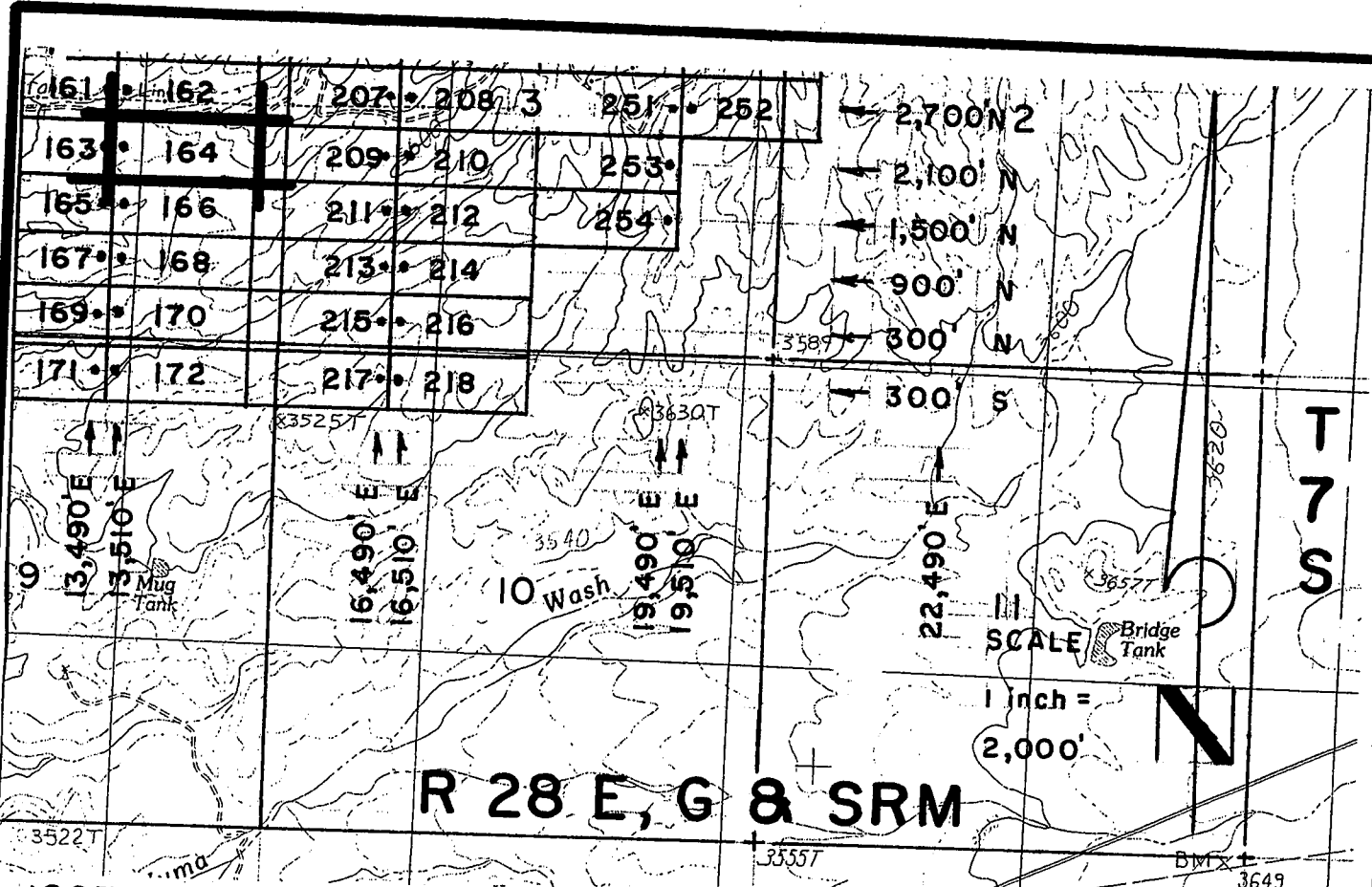
PHOENIX, ARIZONA

Millrock Alaska LLC (Owner)

By [Signature] (Agent)  
Minex Exploration

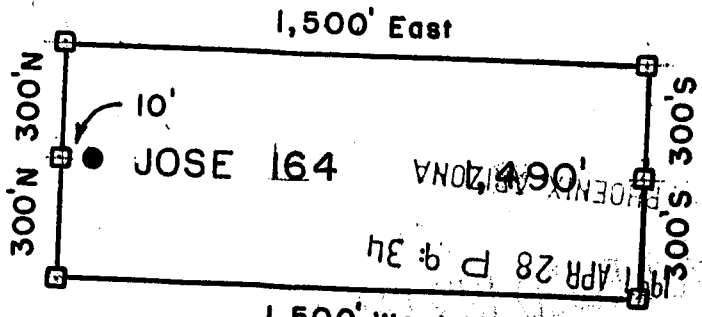
RECEIVED  
B.L.M. AZ STATE OFFICE  
1997 APR 28 P 9 34

AMC 391738



**JOSE 1-39, et al Lode Claims - Located February 4 - 16, 2008**  
 Graham County, AZ

All JOSE Location Monuments are tied to the SE Corner of Section 1, T 7 S - R 27 E, G & SRM, Graham County, AZ.  
 All JOSE Lode Claims are 600' x 1,500' except JOSE 48, 49, 81 and 82, which are 300' x 1,500'.



- = Location Monument
  - = Claim Corner/End Center Monument
- ALL MONUMENTS ARE SUBSTANTIAL POSTS, 4' ABOVE GROUND.

Millrock Alaska LLC  
 111 West 16 th Avenue  
 Bristol Bay Building, 3rd Floor  
 Anchorage, AK 99501

Attached To And  
 Made A Part Of  
 JOSE 164 Location Notice  
 Page 2 Of 2

AMD 391738

RECEIVED  
 PHOENIX ARIZONA  
 APR 28 11:38  
 BLM AZ STATE OFFICE





2008-03125  
Page 1 of 2  
Requested By: XPLDRE, LLC  
Wendy John, Graham County Recorder  
04-25-2008 09:14 AM Recording Fee \$13.00

RECEIVED  
S.L.M. AZ STATE OFFICE  
2008 APR 28 A 11:38  
PHOENIX, ARIZONA

### ARIZONA NOTICE OF LOCATION (Lode Claim)

NOTICE IS HEREBY GIVEN THAT MILLROCK ALASKA LLC, whose mailing address is 111 West 16<sup>th</sup> Avenue, Bristol Bay Building, 3<sup>rd</sup> Floor, Anchorage, AK 99501, by its undersigned agent, makes this location of the JOSE 165 lode mining claim, in the Unknown Mining District, Graham County, Arizona.

The general course of the claim is from East to West, and said claim is located within \_\_\_\_\_, \_\_\_\_\_, SW 1/4 SE, quarter(s) of Section(s) 4, Township 7S, Range 28E, GSRB&M, Graham County, Arizona.

This claim is 1500 feet in length and 600 feet in width.

This Notice of Location is posted on the center line of the claim.

The claim runs from the location monument on which this notice is posted 10 feet in a E'ly direction to the East end line and 1,490 feet in a W'ly direction to the West end line. The claim boundaries are marked by six monuments, one at each corner and one at the center of each end line. The location monument on which this notice is posted is situated within Section 4, Township 7S, Range 28E, GSRB&M, Graham County, Arizona, and is approximately 1,500 feet North and 13,490 feet East from the SE corner of Section 1, Township 7S, Range 27E, GSRB&M, Graham County, Arizona.

The undersigned claims the ground as depicted on the map which is attached to a copy of this Notice of Location filed in the office of the County Recorder, Graham County, Safford, Arizona.

The claim has been monumented in accordance with State and Federal law. Corner and location monuments are substantial posts projecting at least four feet above the ground.

Located, dated, and posted on the ground this 10<sup>th</sup> day of FEBRUARY, 2008.

PHOENIX, ARIZONA

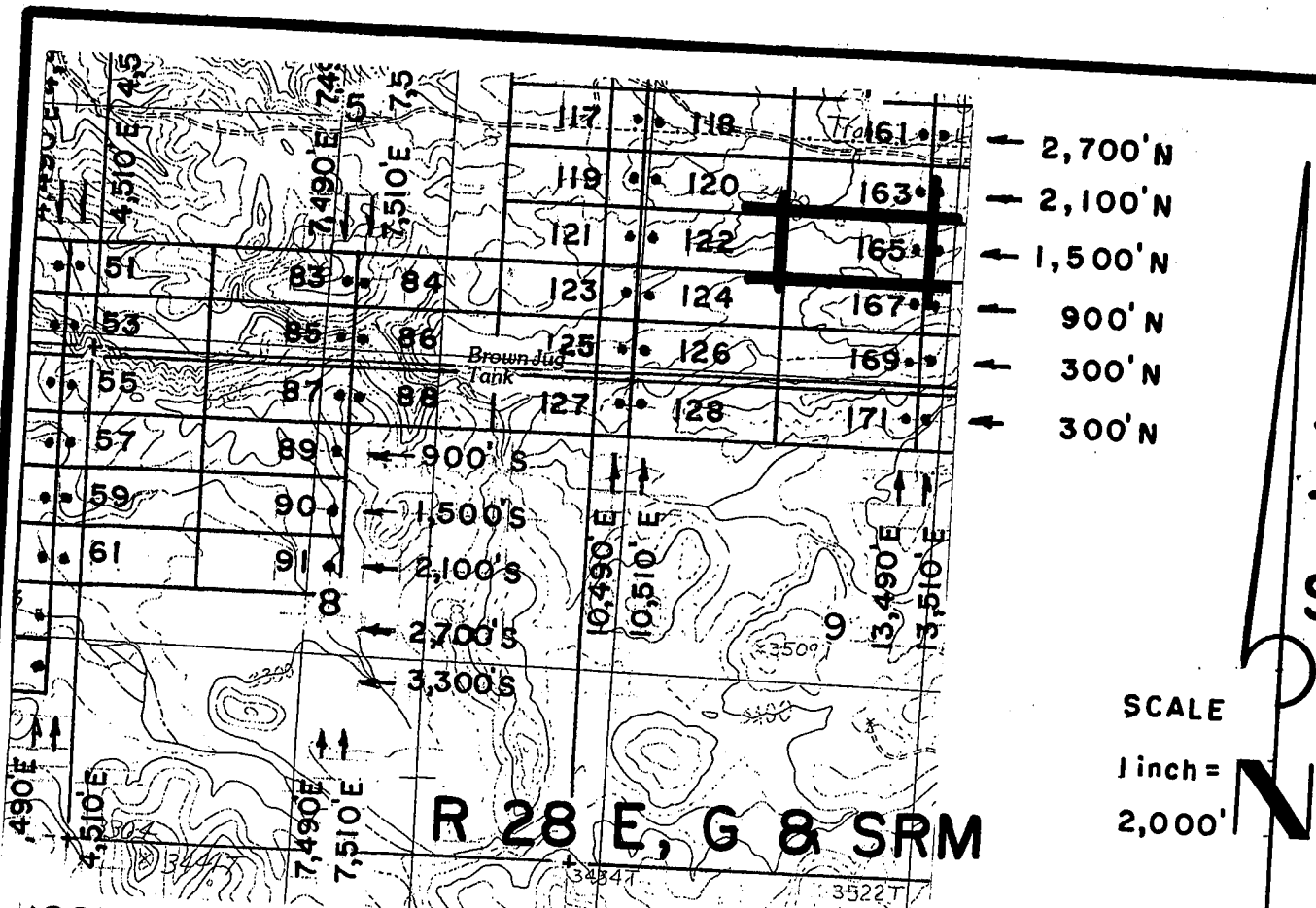
1997 APR 28 P 9:34

RECEIVED  
B.L.M. AZ STATE OFFICE

Millrock Alaska LLC (Owner)

By [Signature] (Agent)  
Minex Exploration

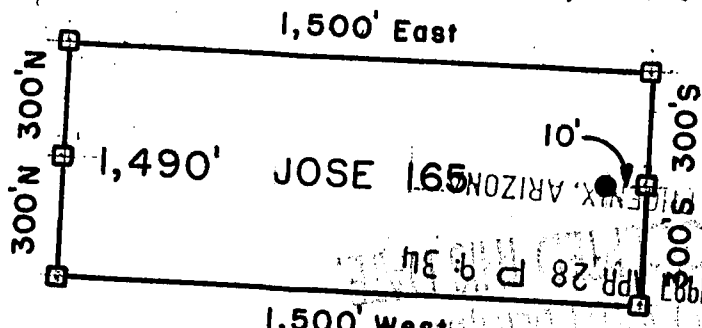
AMC 391739



**JOSE 1-39, et al Lode Claims - Located February 4 - 16, 2008**  
 Graham County, AZ

All JOSE Location Monuments are tied to the SE Corner of Section 1, T 7 S - R 27 E, G & SRM, Graham County, AZ.

All JOSE Lode Claims are 600' x 1,500' except JOSE 48, 49, 81 and 82, which are 300' x 1,500'.



- = Location Monument
  - = Claim Corner/End Center Monument
- ALL MONUMENTS ARE SUBSTANTIAL POSTS, 4' ABOVE GROUND.

Millrock Alaska LLC  
 111 West 16 th Avenue  
 Bristol Bay Building, 3rd Floor  
 Anchorage, AK 99501

Attached To And  
 Made A Part Of  
 JOSE 165 Location Notice  
 Page 2 Of 2

RECEIVED  
 L.M. AZ STATE OFFICE  
 PHOENIX, ARIZONA  
 APR 28 11 38 AM '08

AND 391139



2008-03126  
Page 1 of 2  
Requested By: XPLORE, LLC  
Wendy John, Graham County Recorder  
04-25-2008 09:14 AM Recording Fee \$13.00

RECEIVED  
B.L.M. AZ STATE OFFICE  
2008 APR 28 A 11:38  
PHOENIX, ARIZONA

**ARIZONA NOTICE OF LOCATION  
(Lode Claim)**

NOTICE IS HEREBY GIVEN THAT MILLROCK ALASKA LLC, whose mailing address is 111 West 16<sup>th</sup> Avenue, Bristol Bay Building, 3<sup>rd</sup> Floor, Anchorage, AK 99501, by its undersigned agent, makes this location of the JOSE 166 lode mining claim, in the Unknown Mining District, Graham County, Arizona.

The general course of the claim is from East to West, and said claim is located within \_\_\_\_\_, \_\_\_\_\_, SE, quarter(s) of Section(s) 4, Township 7S, Range 28E, GSRB&M, Graham County, Arizona.

This claim is 1500 feet in length and 600 feet in width.

This Notice of Location is posted on the center line of the claim.

The claim runs from the location monument on which this notice is posted 1,490 feet in a E'ly direction to the East end line and 10 feet in a W'ly direction to the West end line. The claim boundaries are marked by six monuments, one at each corner and one at the center of each end line. The location monument on which this notice is posted is situated within Section 4, Township 7S, Range 28E, GSRB&M, Graham County, Arizona, and is approximately 1,500 feet North and 13,510 feet East from the SE corner of Section 1, Township 7S, Range 27E, GSRB&M, Graham County, Arizona.

The undersigned claims the ground as depicted on the map which is attached to a copy of this Notice of Location filed in the office of the County Recorder, Graham County, Safford, Arizona.

The claim has been monumented in accordance with State and Federal law. Corner and location monuments are substantial posts projecting at least four feet above the ground.

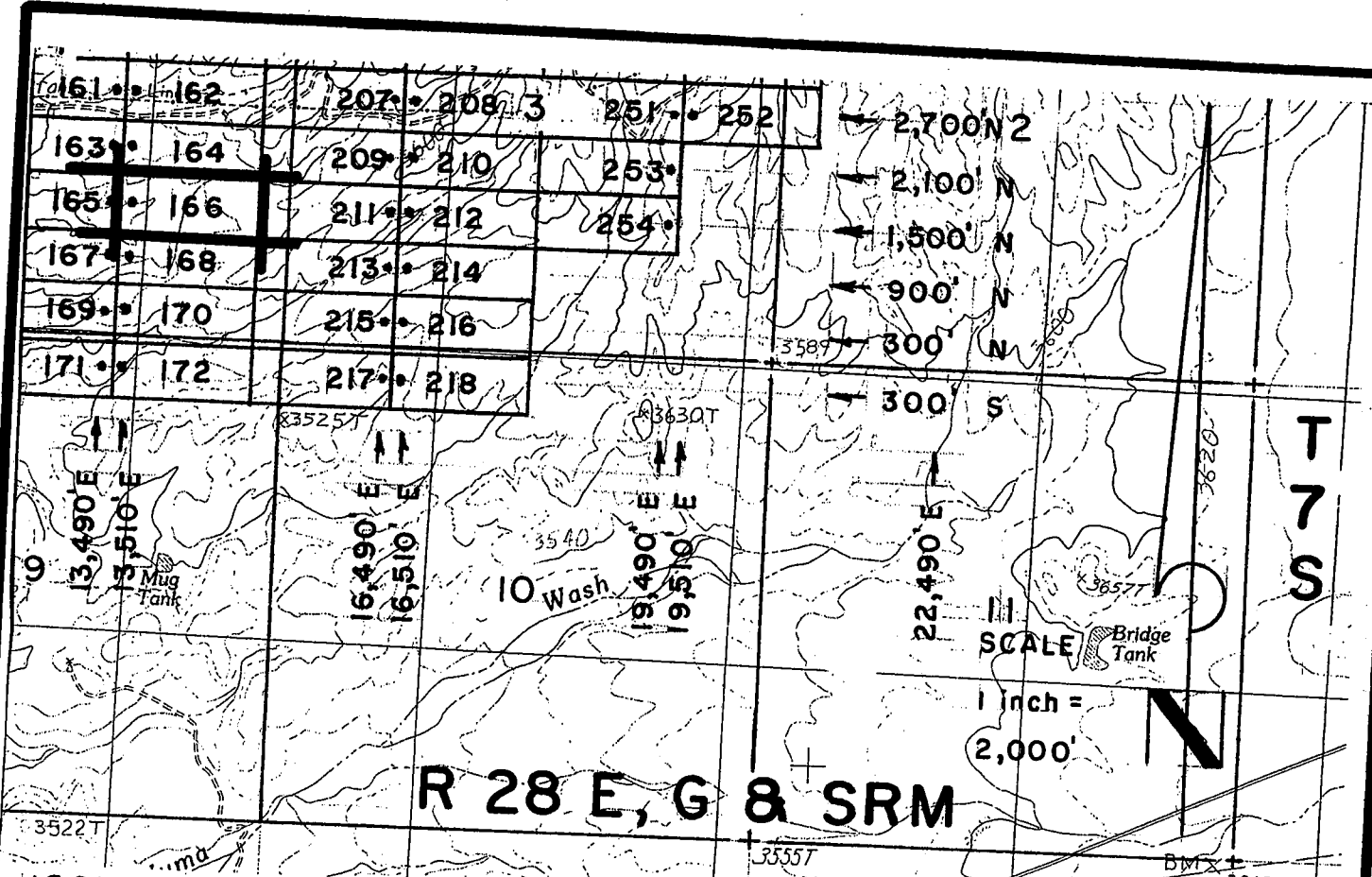
Located, dated, and posted on the ground this 10<sup>TH</sup> day of FEBRUARY, 2008.

PHOENIX, ARIZONA

RECEIVED  
B.L.M. AZ STATE OFFICE  
1997 APR 28 P 9:34

Millrock Alaska LLC (Owner)  
By [Signature] (Agent)  
Minex Exploration

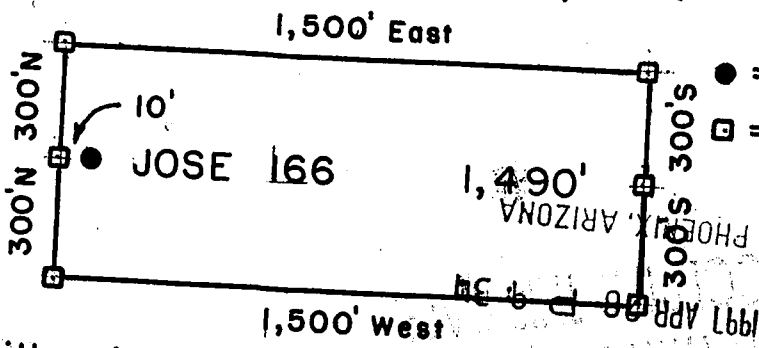
AMC 391740



**R 28 E, G & SRM**

**JOSE 1-39, et al Lode Claims - Located February 4-16, 2008**  
 Graham County, AZ

All JOSE Location Monuments are tied to the SE Corner of Section 1, T 7 S - R 27 E, G & SRM, Graham County, AZ.  
 All JOSE Lode Claims are 600' x 1,500' except JOSE 48, 49, 81 and 82, which are 300' x 1,500'.



● = Location Monument  
 □ = Claim Corner/End Center Monument  
**ALL MONUMENTS ARE SUBSTANTIAL POSTS, 4' ABOVE GROUND.**

Millrock Alaska LLC  
 111 West 16 th Avenue  
 Bristol Bay Building, 3rd Floor  
 Anchorage, AK 99501

Attached To And  
 Made A Part Of  
 JOSE 166 Location Notice  
 Page 2 Of 2

RECEIVED  
 B.L.M. AZ STATE OFFICE  
 RECEIVED  
 AZ STATE OFFICE  
 RECEIVED  
 AZ STATE OFFICE  
 APR 28 11:38  
 2008  
 PHOENIX ARIZONA

AM 391740



**ARIZONA NOTICE OF LOCATION  
(Lode Claim)**

RECEIVED  
B.L.M. AZ STATE OFFICE  
2008 APR 28 A 11:38  
PHOENIX, ARIZONA

NOTICE IS HEREBY GIVEN THAT MILLROCK ALASKA LLC, whose mailing address is 111 West 16<sup>th</sup> Avenue, Bristol Bay Building, 3<sup>rd</sup> Floor, Anchorage, AK 99501, by its undersigned agent, makes this location of the JOSE 167 lode mining claim, in the Unknown Mining District, Graham County, Arizona.

The general course of the claim is from East to West, and said claim is located within \_\_\_\_\_, \_\_\_\_\_, SW & SE, quarter(s) of Section(s) 4, Township 7S, Range 28E, GSRB&M, Graham County, Arizona.

This claim is 1500 feet in length and 600 feet in width.

This Notice of Location is posted on the center line of the claim.

The claim runs from the location monument on which this notice is posted 10 feet in a E'ly direction to the East end line and 1,490 feet in a W'ly direction to the West end line. The claim boundaries are marked by six monuments, one at each corner and one at the center of each end line. The location monument on which this notice is posted is situated within Section 4, Township 7S, Range 28E, GSRB&M, Graham County, Arizona, and is approximately 900 feet North and 13,490 feet East from the SE corner of Section 1, Township 7S, Range 27E, GSRB&M, Graham County, Arizona.

The undersigned claims the ground as depicted on the map which is attached to a copy of this Notice of Location filed in the office of the County Recorder, Graham County, Safford, Arizona.

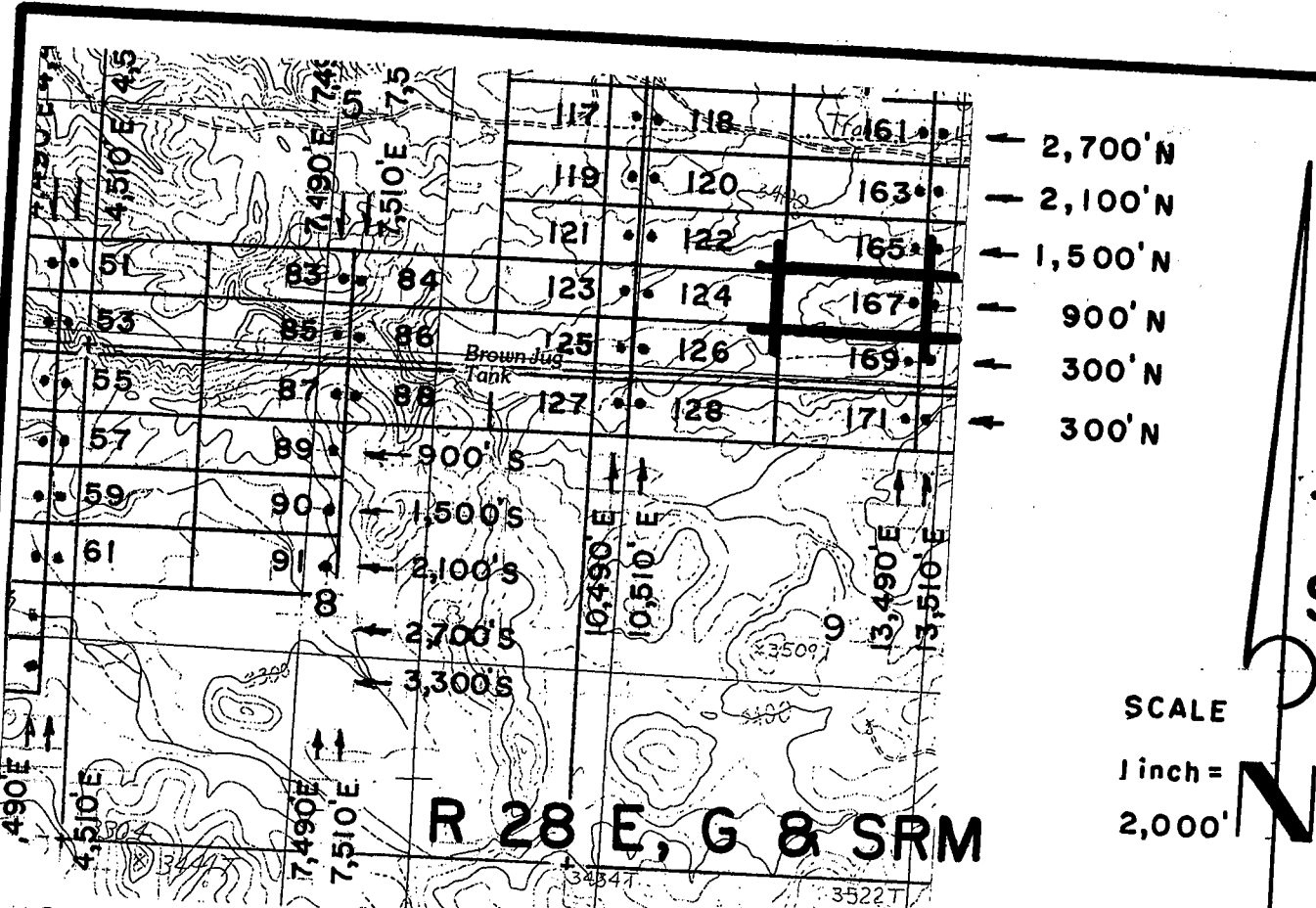
The claim has been monumented in accordance with State and Federal law. Corner and location monuments are substantial posts projecting at least four feet above the ground.

Located, dated, and posted on the ground this 10TH day of FEBRUARY, 2008.

Millrock Alaska LLC (Owner)  
By [Signature] (Agent)  
Minex Exploration

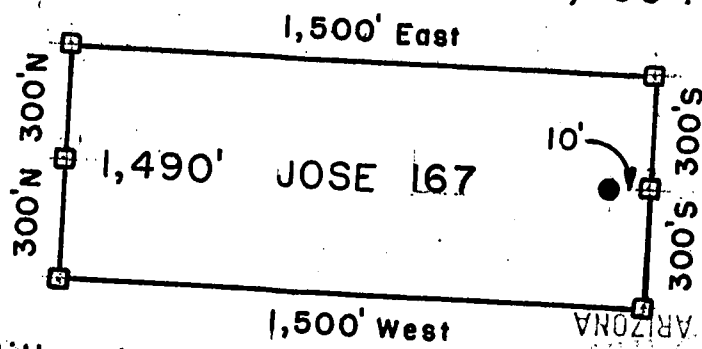
AMC 391741

RECEIVED  
B.L.M. AZ STATE OFFICE  
1997 APR 28 P 9:34  
PHOENIX, ARIZONA



**JOSE 1-39, et al Lode Claims - Located February 4 - 16, 2008**  
 Graham County, AZ

All JOSE Location Monuments are tied to the SE Corner of Section 1, T 7 S - R 27 E, G & SRM, Graham County, AZ.  
 All JOSE Lode Claims are 600' X 1,500' except JOSE 48, 49, 81 and 82, which are 300' X 1,500'.



- = Location Monument
  - = Claim Corner/End Center Monument
- ALL MONUMENTS ARE SUBSTANTIAL POSTS, 4' ABOVE GROUND.

RECEIVED  
 B.L.M. AZ STATE OFFICE  
 PHOENIX, ARIZONA  
 2008 APR 29 11:39

Millrock Alaska LLC  
 111 West 16th Avenue  
 Bristol Bay Building, 3rd Floor  
 Anchorage, AK 99501

RECEIVED  
 B.L.M. AZ STATE OFFICE  
 PHOENIX, ARIZONA  
 1997 APR 28 P 9:34

Attached To And  
 Made A Part Of  
**JOSE 167 Location Notice**  
 Page 2 Of 2

AMO 91741

2008-03128  
Page 1 of 2  
Requested By: XPLORE, LLC  
Wendy John, Graham County Recorder  
04-25-2008 09:14 AM Recording Fee \$13.00



RECEIVED  
D.L.M. AZ STATE OFFICE  
2008 APR 28 A 11:39  
PHOENIX, ARIZONA

**ARIZONA NOTICE OF LOCATION  
(Lode Claim)**

NOTICE IS HEREBY GIVEN THAT MILLROCK ALASKA LLC, whose mailing address is 111 West 16<sup>th</sup> Avenue, Bristol Bay Building, 3<sup>rd</sup> Floor, Anchorage, AK 99501, by its undersigned agent, makes this location of the JOSE 168 lode mining claim, in the Unknown Mining District, Graham County, Arizona.

The general course of the claim is from East to West, and said claim is located within \_\_\_\_\_, \_\_\_\_\_, SE, quarter(s) of Section(s) 4, Township 7S, Range 28E, GSRB&M, Graham County, Arizona.

This claim is 1500 feet in length and 600 feet in width.

This Notice of Location is posted on the center line of the claim.

The claim runs from the location monument on which this notice is posted 1,490 feet in a E'ly direction to the East end line and 10 feet in a W'ly direction to the West end line. The claim boundaries are marked by six monuments, one at each corner and one at the center of each end line. The location monument on which this notice is posted is situated within Section 4, Township 7S, Range 28E, GSRB&M, Graham County, Arizona, and is approximately 900 feet North and 13,510 feet East from the SE corner of Section 1, Township 7S, Range 27E, GSRB&M, Graham County, Arizona.

The undersigned claims the ground as depicted on the map which is attached to a copy of this Notice of Location filed in the office of the County Recorder, Graham County, Safford, Arizona.

The claim has been monumented in accordance with State and Federal law. Corner and location monuments are substantial posts projecting at least four feet above the ground.

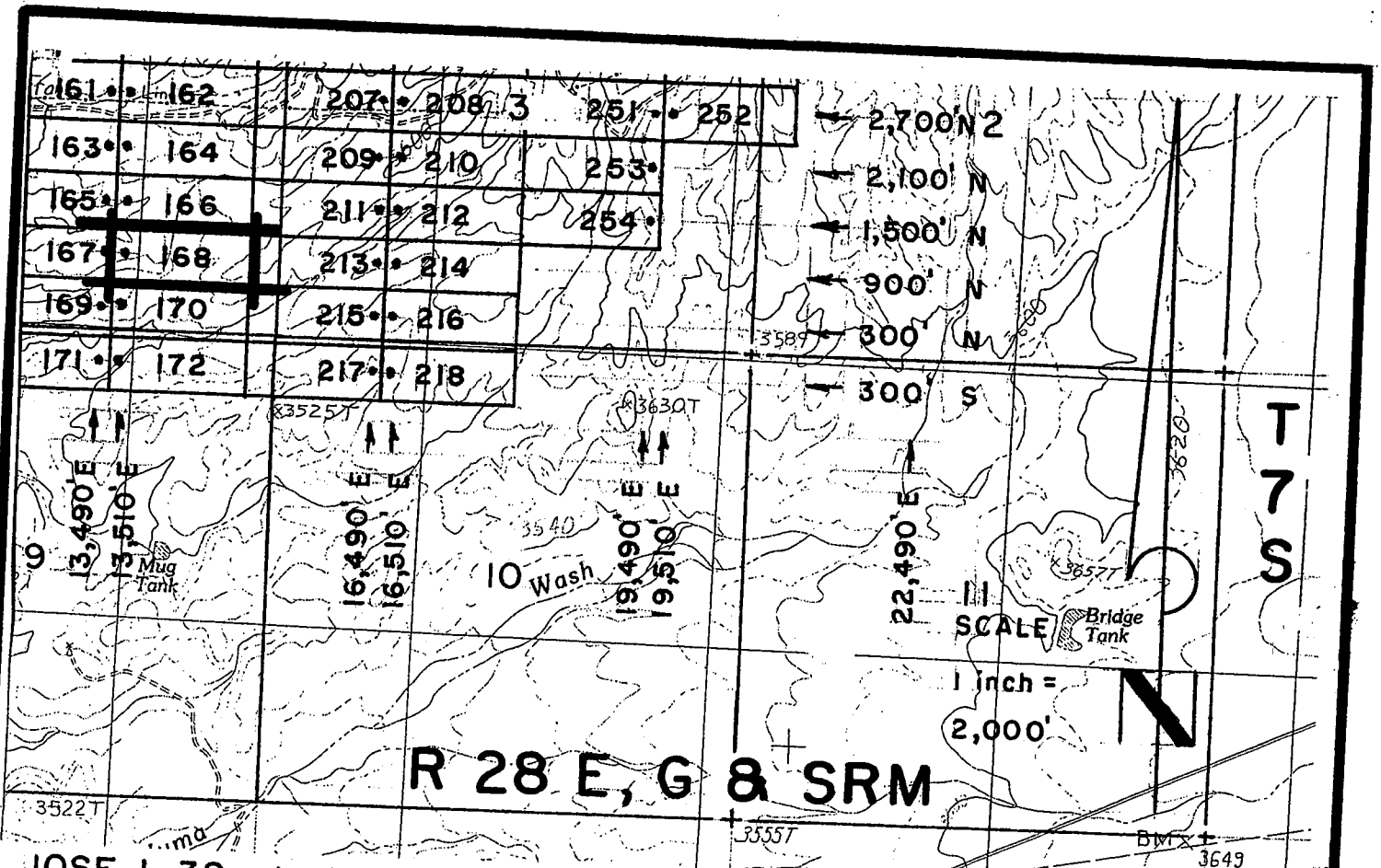
Located, dated, and posted on the ground this 10<sup>th</sup> day of FEBRUARY, 2008.

AMC 391742

Millrock Alaska LLC (Owner)

By [Signature] (Agent)  
Minex Exploration

RECEIVED  
D.L.M. AZ STATE OFFICE  
1997 APR 28 P 9:35  
PHOENIX, ARIZONA

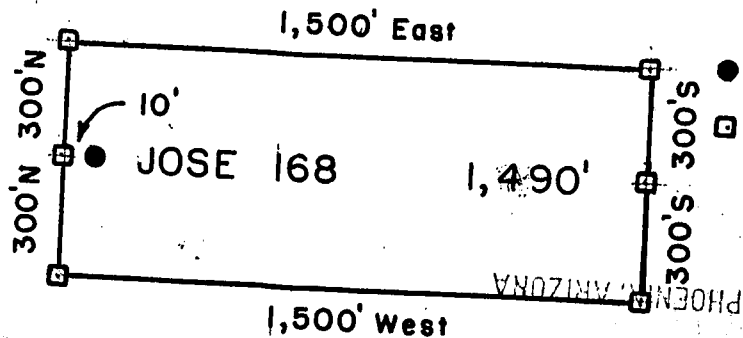


**R 28 E, G & SRM**

**JOSE 1-39, et al Lode Claims - Located February 4-16, 2008**  
 Graham County, AZ

All JOSE Location Monuments are tied to the SE Corner of Section 1, T 7 S - R 27 E, G & SRM, Graham County, AZ.

All JOSE Lode Claims are 600' x 1,500' except JOSE 48, 49, 81 and 82, which are 300' x 1,500'.



● = Location Monument  
 □ = Claim Corner/End Center Monument  
 ALL MONUMENTS ARE SUBSTANTIAL POSTS, 4' ABOVE GROUND.

Millrock Alaska LLC  
 West 16 th Avenue  
 Bristol Bay Building, 3rd Floor  
 Anchorage, AK 99501

Attached To And  
 Made A Part Of  
 JOSE 168 Location Notice  
 Page 2 Of 2

AMC 391742

RECEIVED  
 BLM AZ STATE OFFICE  
 APR 28 11:39  
 PHOENIX, ARIZONA

RECEIVED  
 BLM AZ STATE OFFICE  
 APR 28 9:35





**ARIZONA NOTICE OF LOCATION  
(Lode Claim)**

RECEIVED  
B.L.M. AZ STATE OFFICE  
2008 APR 28 A 11:39  
PHOENIX, ARIZONA

NOTICE IS HEREBY GIVEN THAT MILLROCK ALASKA LLC, whose mailing address is 111 West 16<sup>th</sup> Avenue, Bristol Bay Building, 3<sup>rd</sup> Floor, Anchorage, AK 99501, by its undersigned agent, makes this location of the JOSE 169 lode mining claim, in the Unknown Mining District, Graham County, Arizona.

The general course of the claim is from East to West, and said claim is located within \_\_\_\_\_, SW & SE, NW & NE quarter(s) of Section(s) 4, 9, Township 7S, Range 28E, GSRB&M, Graham County, Arizona.

This claim is 1500 feet in length and 600 feet in width.

This Notice of Location is posted on the center line of the claim.

The claim runs from the location monument on which this notice is posted 10 feet in a E'ly direction to the East end line and 1,490 feet in a W'ly direction to the West end line. The claim boundaries are marked by six monuments, one at each corner and one at the center of each end line. The location monument on which this notice is posted is situated within Section 4, Township 7S, Range 28E, GSRB&M, Graham County, Arizona, and is approximately 300 feet North and 13,490 feet East from the SE corner of Section 1, Township 7S, Range 27E, GSRB&M, Graham County, Arizona.

The undersigned claims the ground as depicted on the map which is attached to a copy of this Notice of Location filed in the office of the County Recorder, Graham County, Safford, Arizona.

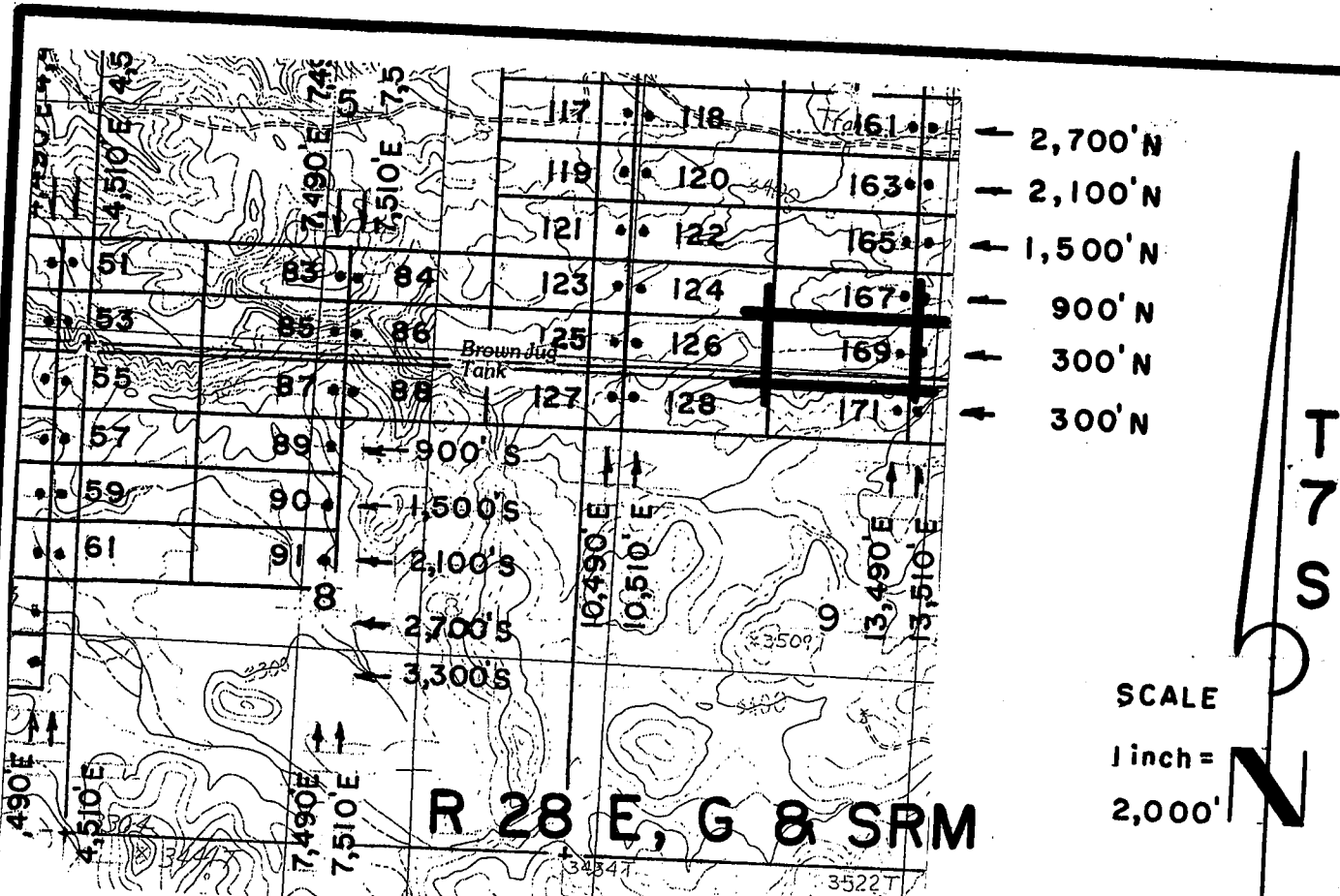
The claim has been monumented in accordance with State and Federal law. Corner and location monuments are substantial posts projecting at least four feet above the ground.

Located, dated, and posted on the ground this 10<sup>TH</sup> day of FEBRUARY, 2008.

RECEIVED  
B.L.M. AZ STATE OFFICE  
1997 APR 28 P 9:35  
PHOENIX, ARIZONA

Millrock Alaska LLC (Owner)  
By [Signature] (Agent)  
Minex Exploration

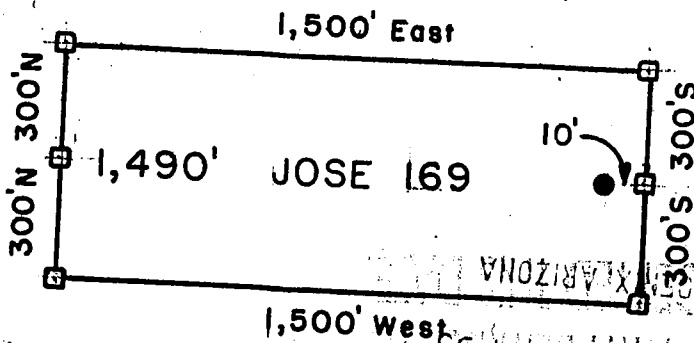
AMB 391743



**JOSE 1-39, et al Lode Claims - Located February 4 - 16, 2008**  
 Graham County, AZ

All JOSE Location Monuments are tied to the SE Corner of Section 1, T 7 S - R 27 E, G & SRM, Graham County, AZ.

All JOSE Lode Claims are 600' X 1,500' except JOSE 48, 49, 81 and 82, which are 300' X 1,500'.



- = Location Monument
  - = Claim Corner/End Center Monument
- ALL MONUMENTS ARE SUBSTANTIAL POSTS, 4' ABOVE GROUND.

Millrock Alaska LLC  
 111 West 16th Avenue  
 Bristol Bay Building, 3rd Floor  
 Anchorage, AK 99501

Attached To And  
 Made A Part Of  
 JOSE 169 Location Notice  
 Page 2 Of 2

RECEIVED  
 L.M. AZ STATE OFFICE  
 PHOENIX, ARIZONA  
 APR 28 11:39 AM 2008

ANE 391743



2008-03130

Page 1 of 2  
Requested By: XPLORE, LLC  
Wendy John, Graham County Recorder  
04-25-2008 09:14 AM Recording Fee \$12.00

RECEIVED  
B.L.M. AZ STATE OFFICE  
PHOENIX, ARIZONA  
APR 28 A 11:39

**ARIZONA NOTICE OF LOCATION  
(Lode Claim)**

NOTICE IS HEREBY GIVEN THAT MILLROCK ALASKA LLC, whose mailing address is 111 West 16<sup>th</sup> Avenue, Bristol Bay Building, 3<sup>rd</sup> Floor, Anchorage, AK 99501, by its undersigned agent, makes this location of the JOSE 170 lode mining claim, in the Unknown Mining District, Graham County, Arizona.

The general course of the claim is from East to West, and said claim is located within \_\_\_\_\_, SE, NE, quarter(s) of Section(s) 4, 9, Township 7S, Range 28E, GSRB&M, Graham County, Arizona.

This claim is 1500 feet in length and 600 feet in width.

This Notice of Location is posted on the center line of the claim.

The claim runs from the location monument on which this notice is posted 1,490 feet in a E'ly direction to the East end line and 10 feet in a W'ly direction to the West end line. The claim boundaries are marked by six monuments, one at each corner and one at the center of each end line. The location monument on which this notice is posted is situated within Section 4, Township 7S, Range 28E, GSRB&M, Graham County, Arizona, and is approximately 300 feet North and 13,510 feet East from the SE corner of Section 1, Township 7S, Range 27E, GSRB&M, Graham County, Arizona.

The undersigned claims the ground as depicted on the map which is attached to a copy of this Notice of Location filed in the office of the County Recorder, Graham County, Safford, Arizona.

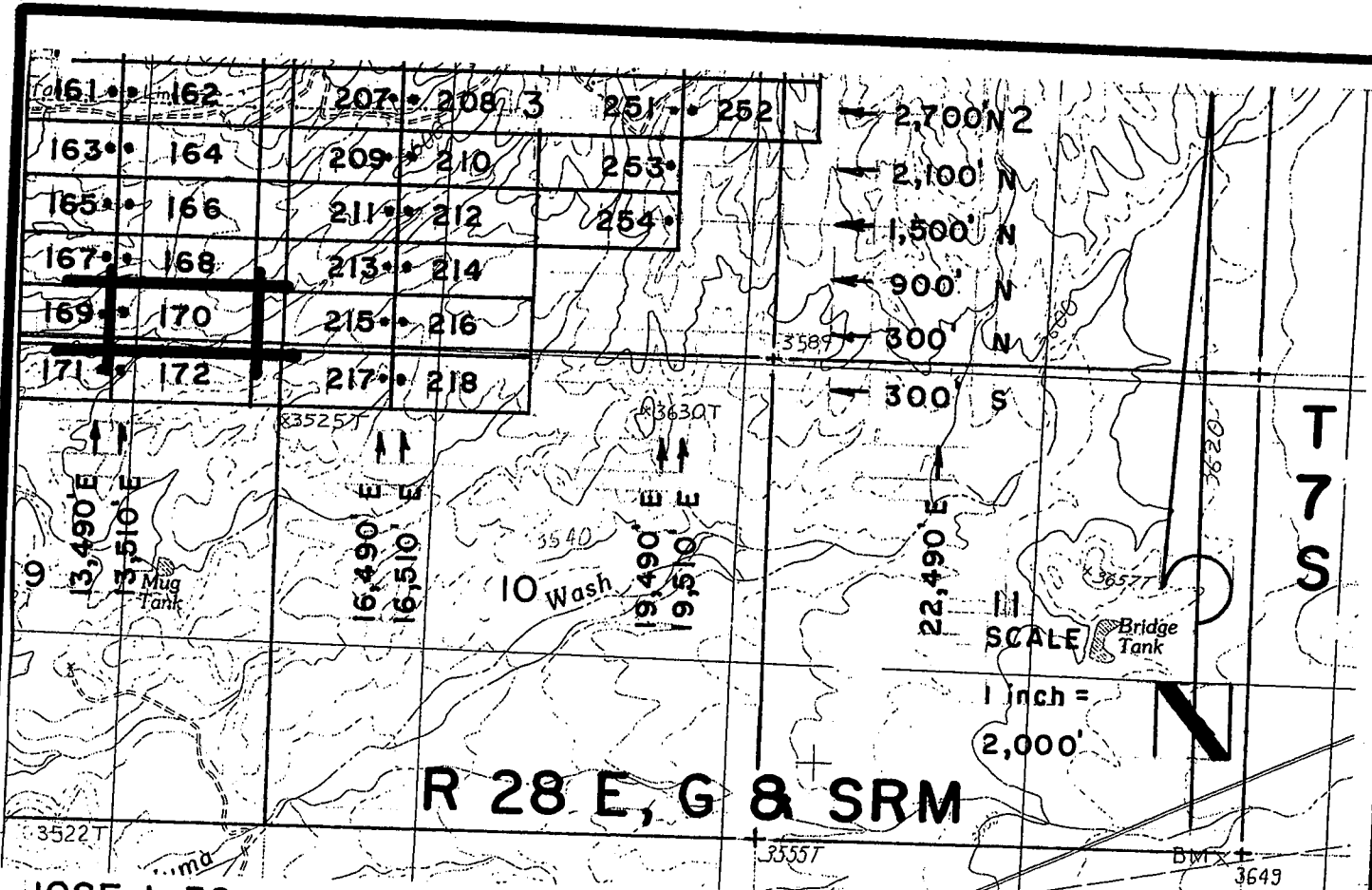
The claim has been monumented in accordance with State and Federal law. Corner and location monuments are substantial posts projecting at least four feet above the ground.

Located, dated, and posted on the ground this 10<sup>TH</sup> day of FEBRUARY, 2008.

PHOENIX, ARIZONA  
1997 APR 28 P 9:35  
RECEIVED  
B.L.M. AZ STATE OFFICE

Millrock Alaska LLC (Owner)  
By [Signature] (Agent)  
Minex Exploration

AMC 391744

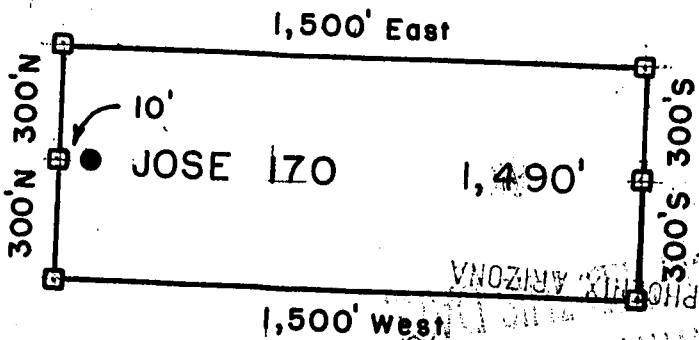


R 28 E, G & SRM

JOSE 1-39, et al Lode Claims - Located February 4-16, 2008  
Graham County, AZ

All JOSE Location Monuments are tied to the SE Corner of  
Section 1, T 7 S- R 27 E, G & SRM, Graham County, AZ.

All JOSE Lode Claims are 600' x 1,500' except JOSE 48, 49, 81  
and 82, which are 300' x 1,500'.



- = Location Monument
  - = Claim Corner/End Center Monument
- ALL MONUMENTS ARE SUBSTANTIAL  
POSTS, 4' ABOVE GROUND.

Millrock Alaska LLC  
111 West 16 th Avenue  
Bristol Bay Building, 3rd Floor  
Anchorage, AK 99501


Attached To And  
Made A Part Of  
JOSE 170 Location Notice  
Page 2 Of 2

RECEIVED  
B.L.M. AZ STATE OFFICE  
PHOENIX, ARIZONA  
APR 28 11 10 AM '08

AM 591744



2008-03131  
Page 1 of 2  
Requested By: XPLORE, LLC  
Wendy John, Graham County Recorder  
04-25-2008 09:14 AM Recording Fee \$13.00



RECEIVED  
B.L.M. AZ STATE OFFICE  
2008 APR 28 A 11:40  
PHOENIX, ARIZONA

**ARIZONA NOTICE OF LOCATION  
(Lode Claim)**

NOTICE IS HEREBY GIVEN THAT MILLROCK ALASKA LLC, whose mailing address is 111 West 16<sup>th</sup> Avenue, Bristol Bay Building, 3<sup>rd</sup> Floor, Anchorage, AK 99501, by its undersigned agent, makes this location of the JOSE 171 lode mining claim, in the Unknown Mining District, Graham County, Arizona.

The general course of the claim is from East to West, and said claim is located within \_\_\_\_\_, \_\_\_\_\_, NW & NE quarter(s) of Section(s) 9, Township 7S, Range 28E, GSRB&M, Graham County, Arizona.

This claim is 1500 feet in length and 600 feet in width.

This Notice of Location is posted on the center line of the claim.

The claim runs from the location monument on which this notice is posted 10 feet in a E'ly direction to the East end line and 1,490 feet in a W'ly direction to the West end line. The claim boundaries are marked by six monuments, one at each corner and one at the center of each end line. The location monument on which this notice is posted is situated within Section 9, Township 7S, Range 28E, GSRB&M, Graham County, Arizona, and is approximately 300 feet South and 13,490 feet East from the SE corner of Section 1, Township 7S, Range 27E, GSRB&M, Graham County, Arizona.

The undersigned claims the ground as depicted on the map which is attached to a copy of this Notice of Location filed in the office of the County Recorder, Graham County, Safford, Arizona.

The claim has been monumented in accordance with State and Federal law. Corner and location monuments are substantial posts projecting at least four feet above the ground.

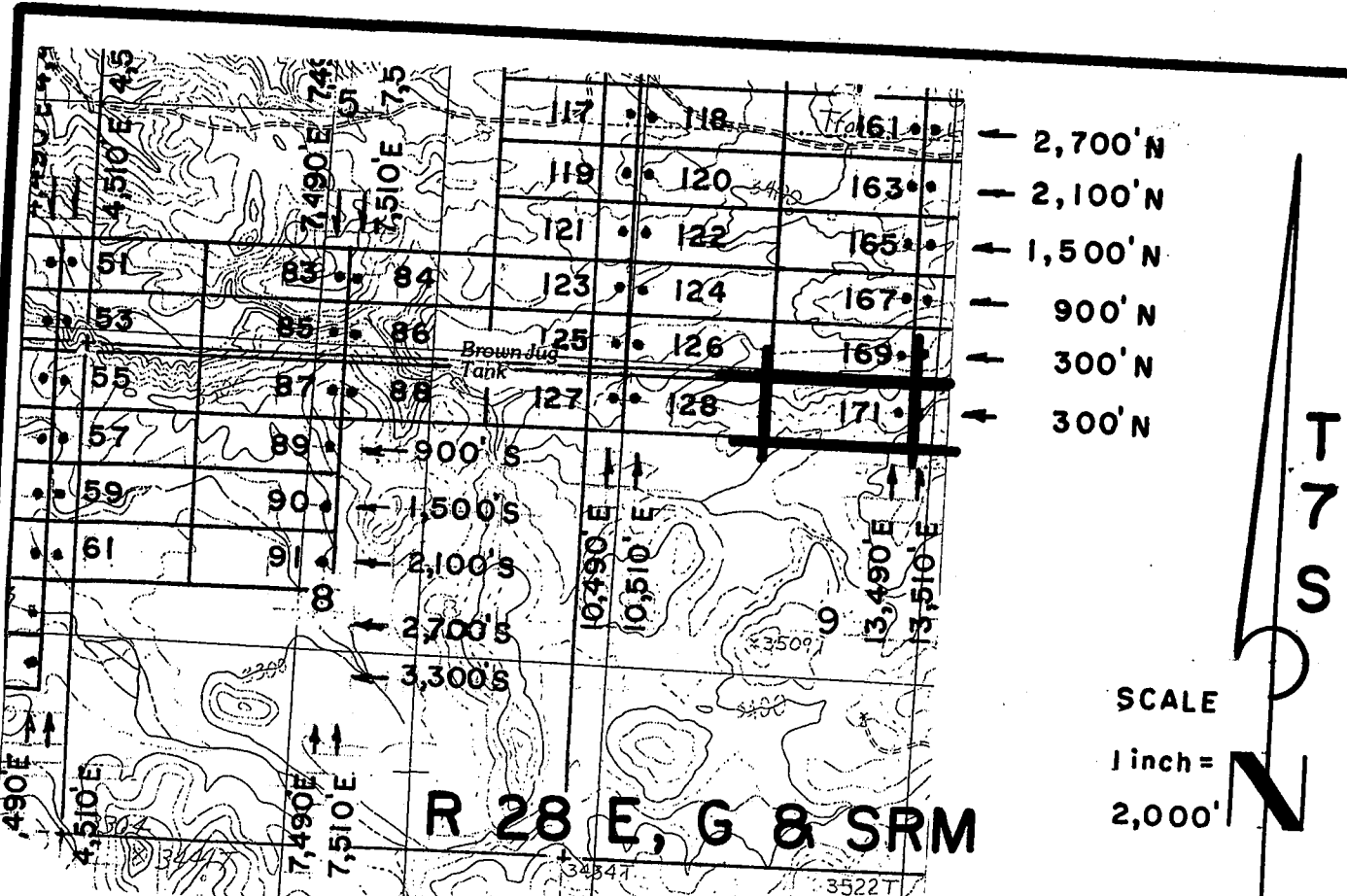
Located, dated, and posted on the ground this 10<sup>TH</sup> day of FEBRUARY, 2008.

Millrock Alaska LLC (Owner)

By [Signature] (Agent)  
Minex Exploration

RECEIVED  
B.L.M. AZ STATE OFFICE  
1997 APR 28 P 9 35  
PHOENIX, ARIZONA

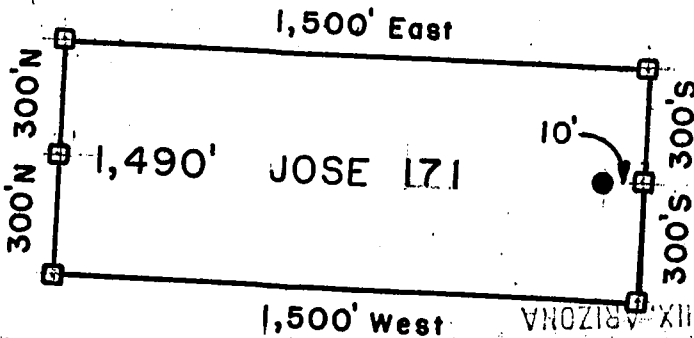
AMC 391745



**JOSE 1-39, et al Lode Claims - Located February 4-16, 2008**  
 Graham County, AZ

All JOSE Location Monuments are tied to the SE Corner of Section 1, T 7 S - R 27 E, G & SRM, Graham County, AZ.

All JOSE Lode Claims are 600' x 1,500' except JOSE 48, 49, 81 and 82, which are 300' x 1,500'.



- = Location Monument
  - ◻ = Claim Corner/End Center Monument
- ALL MONUMENTS ARE SUBSTANTIAL POSTS, 4' ABOVE GROUND.

Millrock Alaska LLC  
 111 West 16 th Avenue  
 Bristol Bay Building, 3rd Floor  
 Anchorage, AK 99501

Attached To And Made A Part Of  
 JOSE 171 Location Notice  
 Page 2 Of 2

RECEIVED  
 B.L.M. AZ STATE OFFICE  
 PHOENIX, ARIZONA  
 APR 28 11:40 AM

391145

2008-03132  
Page 1 of 2  
Requested By: XPLORE, LLC  
Wendy John, Graham County Recorder  
04-25-2008 09:14 AM Recording Fee \$13.00



**ARIZONA NOTICE OF LOCATION  
(Lode Claim)**

RECEIVED  
B.L.M. AZ STATE OFFICE  
2008 APR 28 A 11:40  
PHOENIX, ARIZONA

NOTICE IS HEREBY GIVEN THAT MILLROCK ALASKA LLC, whose mailing address is 111 West 16<sup>th</sup> Avenue, Bristol Bay Building, 3<sup>rd</sup> Floor, Anchorage, AK 99501, by its undersigned agent, makes this location of the JOSE 172 lode mining claim, in the Unknown Mining District, Graham County, Arizona.

The general course of the claim is from East to West, and said claim is located within \_\_\_\_\_, \_\_\_\_\_, NE quarter(s) of Section(s) 9, Township 7S, Range 28E, GSRB&M, Graham County, Arizona.

This claim is 1500 feet in length and 600 feet in width.

This Notice of Location is posted on the center line of the claim.

The claim runs from the location monument on which this notice is posted 1,490 feet in a E'ly direction to the East end line and 10 feet in a W'ly direction to the West end line. The claim boundaries are marked by six monuments, one at each corner and one at the center of each end line. The location monument on which this notice is posted is situated within Section 9, Township 7S, Range 28E, GSRB&M, Graham County, Arizona, and is approximately 300 feet South and 13,510 feet East from the SE corner of Section 1, Township 7S, Range 27E, GSRB&M, Graham County, Arizona.

The undersigned claims the ground as depicted on the map which is attached to a copy of this Notice of Location filed in the office of the County Recorder, Graham County, Safford, Arizona.

The claim has been monumented in accordance with State and Federal law. Corner and location monuments are substantial posts projecting at least four feet above the ground.

Located, dated, and posted on the ground this 10TH day of FEBRUARY, 2008.

Millrock Alaska LLC (Owner)

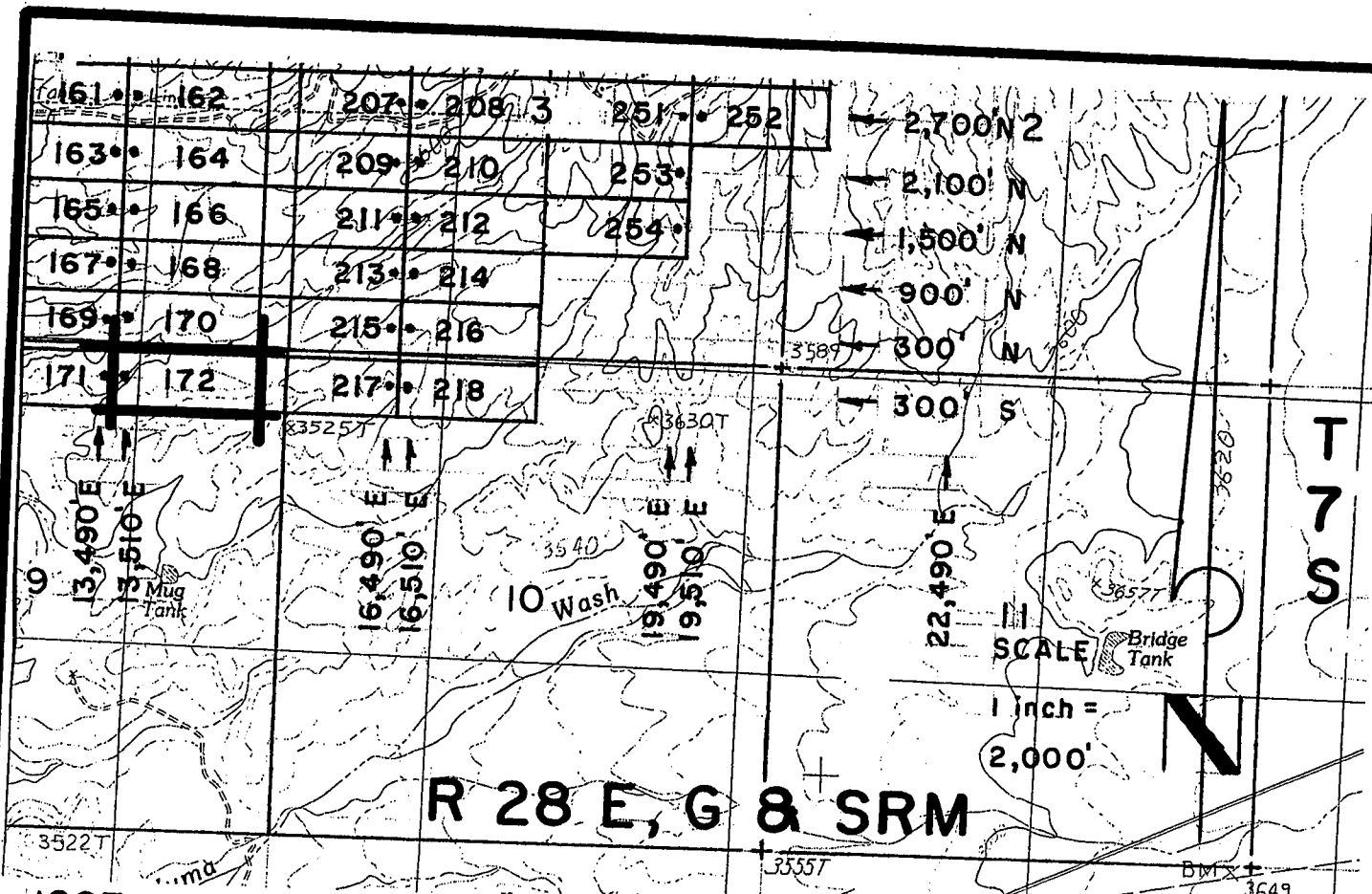
By [Signature] (Agent)  
Minex Exploration

RECORDED  
APR 28 2008  
PHOENIX, ARIZONA

1997 APR 28 P 9:35

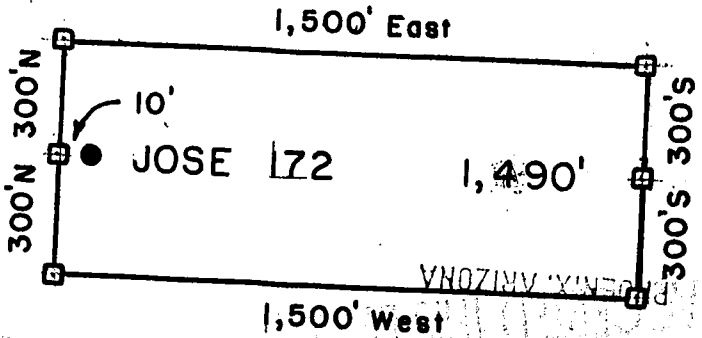
B.L.M. AZ STATE OFFICE

AMC 391746



**JOSE 1-39, et al Lode Claims - Located February 4 - 16, 2008**  
 Graham County, AZ

All JOSE Location Monuments are tied to the SE Corner of Section 1, T 7 S - R 27 E, G & SRM, Graham County, AZ.  
 All JOSE Lode Claims are 600' x 1,500' except JOSE 48, 49, 81 and 82, which are 300' x 1,500'.



- = Location Monument
  - = Claim Corner/End Center Monument
- ALL MONUMENTS ARE SUBSTANTIAL POSTS, 4' ABOVE GROUND.

Millrock Alaska LLC  
 111 West 16th Avenue  
 Bristol Bay Building, 3rd Floor  
 Anchorage, AK 99501

Attached To And  
 Made A Part Of  
 JOSE 172 Location Notice  
 Page 2 Of 2

RECEIVED  
 B.L.M. AZ STATE OFFICE  
 PHOENIX ARIZONA  
 APR 22 A 11:40  
 2008

AMD 391746





**ARIZONA NOTICE OF LOCATION  
(Lode Claim)**

RECEIVED  
B.L.M. AZ STATE OFFICE  
2008 APR 28 A 11:40  
PHOENIX, ARIZONA

NOTICE IS HEREBY GIVEN THAT MILLROCK ALASKA LLC, whose mailing address is 111 West 16<sup>th</sup> Avenue, Bristol Bay Building, 3<sup>rd</sup> Floor, Anchorage, AK 99501, by its undersigned agent, makes this location of the JOSE 173 lode mining claim, in the Unknown Mining District, Graham County, Arizona.

The general course of the claim is from East to West, and said claim is located within \_\_\_\_\_, NE & SE NW & SW quarter(s) of Section(s) 28, 27, Township 6S, Range 28E, GSRB&M, Graham County, Arizona.

This claim is 1500 feet in length and 600 feet in width.

This Notice of Location is posted on the center line of the claim.

The claim runs from the location monument on which this notice is posted 10 feet in a E'ly direction to the East end line and 1,490 feet in a W'ly direction to the West end line. The claim boundaries are marked by six monuments, one at each corner and one at the center of each end line. The location monument on which this notice is posted is situated within Section 27, Township 6S, Range 28E, GSRB&M, Graham County, Arizona, and is approximately 12,900 feet North and 16,490 feet East from the SE corner of Section 1, Township 7S, Range 27E, GSRB&M, Graham County, Arizona.

The undersigned claims the ground as depicted on the map which is attached to a copy of this Notice of Location filed in the office of the County Recorder, Graham County, Safford, Arizona.

The claim has been monumented in accordance with State and Federal law. Corner and location monuments are substantial posts projecting at least four feet above the ground.

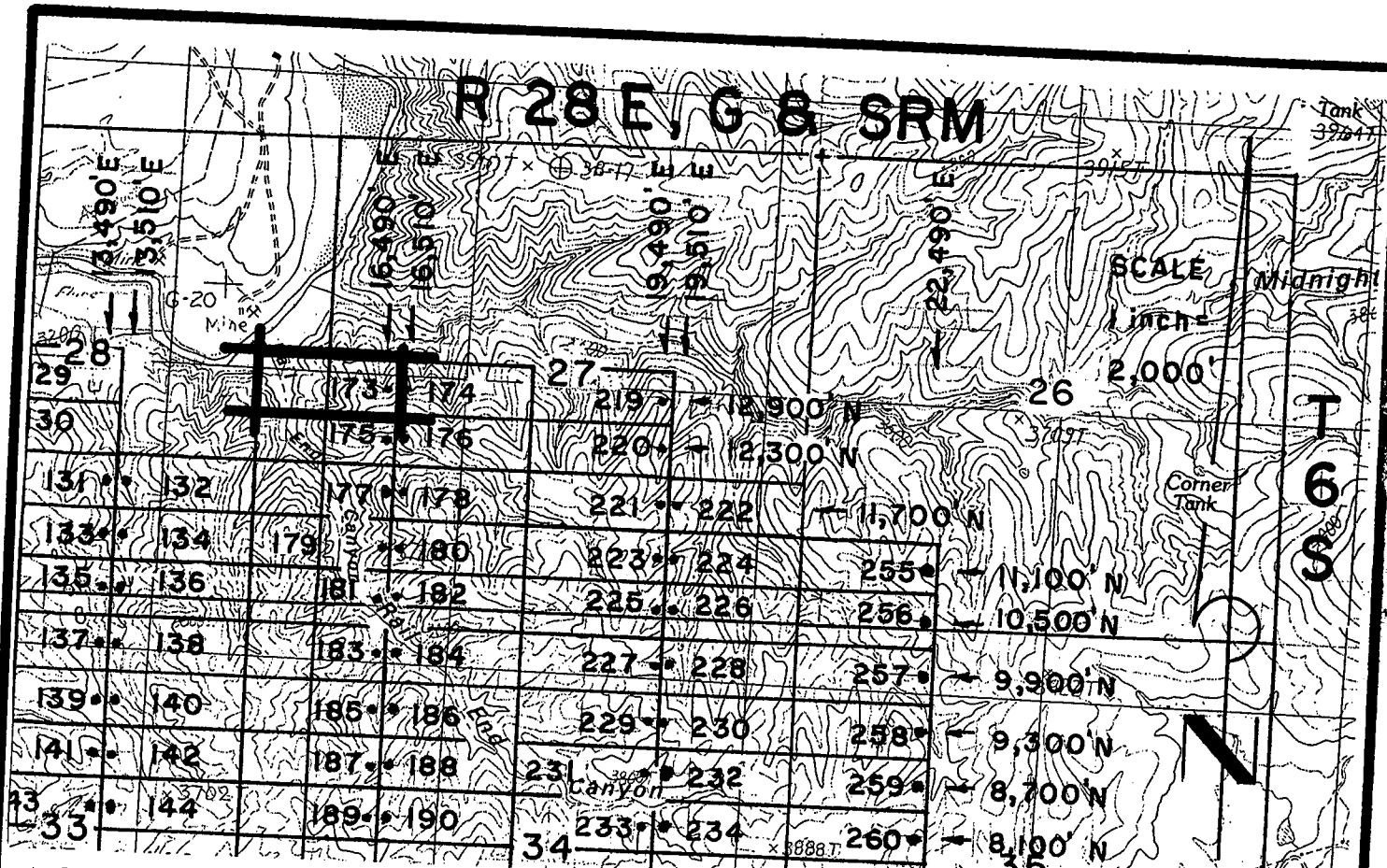
Located, dated, and posted on the ground this 10TH day of FEBRUARY, 2008.

Millrock Alaska LLC (Owner)

By [Signature] (Agent)  
Minex Exploration

ACCEPTED THIS DATE  
B.L.M. ARIZONA  
1997 APR 28 P 9:3  
B.L.M. AZ STATE OFFICE

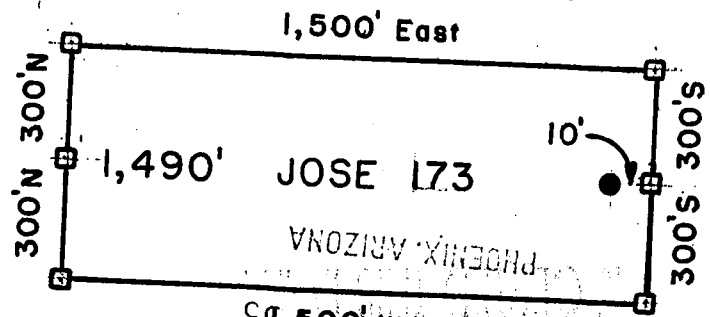
AMC 391747



**JOSE 1-39, et al Lode Claims - Located February 4 - 16, 2008**  
 Graham County, AZ

All JOSE Location Monuments are tied to the SE Corner of Section 1, T 7 S - R 27 E, G & SRM, Graham County, AZ.

All JOSE Lode Claims are 600' x 1,500' except JOSE 48, 49, 81 and 82, which are 300' x 1,500'.



- = Location Monument
  - = Claim Corner/ End-Center Monument
- ALL MONUMENTS ARE SUBSTANTIAL POSTS, 4' ABOVE GROUND

Millrock Alaska LLC  
 111 West 16 th Avenue  
 Bristol Bay Building, 3rd Floor  
 Anchorage, AK 99501

Attached To And  
 Made A Part Of  
 JOSE 173 Location Notice  
 Page 2 Of 2

RECEIVED  
 STATE OFFICE  
 PHOENIX, ARIZONA  
 APR 25 11:14 AM '08

AND 541741

2008-03134

Page 1 of 2  
Requested By: XPLORE, LLC  
Wendy John, Graham County Recorder  
04-25-2008 09:14 AM Recording Fee \$13.00



RECEIVED  
B.L.M. AZ STATE OFFICE  
2008 APR 28 A 11:40  
PHOENIX, ARIZONA

**ARIZONA NOTICE OF LOCATION  
(Lode Claim)**

NOTICE IS HEREBY GIVEN THAT MILLROCK ALASKA LLC, whose mailing address is 111 West 16<sup>th</sup> Avenue, Bristol Bay Building, 3<sup>rd</sup> Floor, Anchorage, AK 99501, by its undersigned agent, makes this location of the JOSE 174 lode mining claim, in the Unknown Mining District, Graham County, Arizona.

The general course of the claim is from East to West, and said claim is located within \_\_\_\_\_, \_\_\_\_\_, NW 1/4 quarter(s) of Section(s) 27, Township 6S, Range 28E, GSRB&M, Graham County, Arizona.

This claim is 1500 feet in length and 600 feet in width.

This Notice of Location is posted on the center line of the claim.

The claim runs from the location monument on which this notice is posted 1,490 feet in a E'ly direction to the East end line and 10 feet in a W'ly direction to the West end line. The claim boundaries are marked by six monuments, one at each corner and one at the center of each end line. The location monument on which this notice is posted is situated within Section 27, Township 6S, Range 28E, GSRB&M, Graham County, Arizona, and is approximately 12,900 feet North and 16,510 feet East from the SE corner of Section 1, Township 7S, Range 27E, GSRB&M, Graham County, Arizona.

The undersigned claims the ground as depicted on the map which is attached to a copy of this Notice of Location filed in the office of the County Recorder, Graham County, Safford, Arizona.

The claim has been monumented in accordance with State and Federal law. Corner and location monuments are substantial posts projecting at least four feet above the ground.

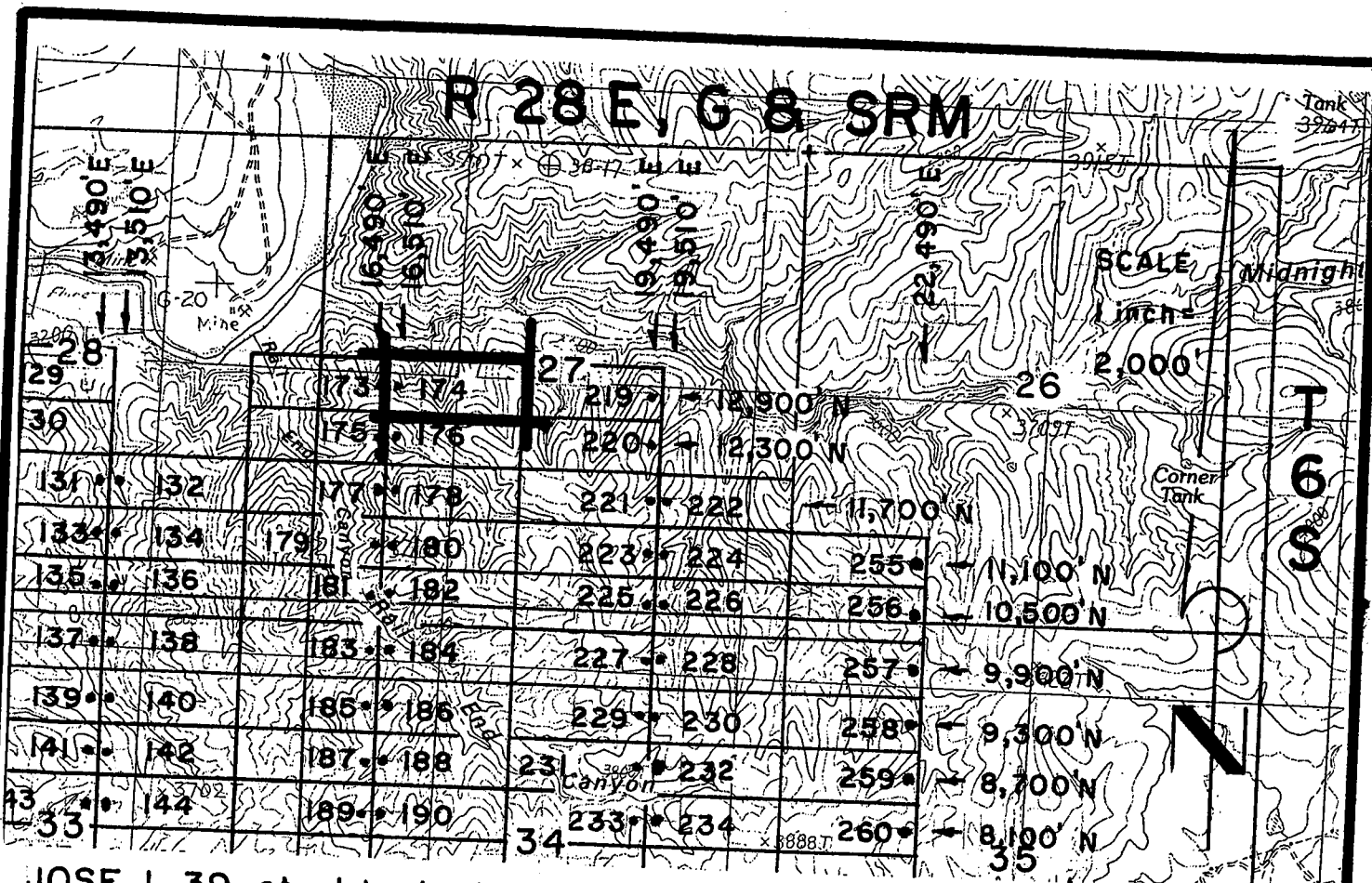
Located, dated, and posted on the ground this 10TH day of FEBRUARY, 2008.

Millrock Alaska LLC (Owner)

By [Signature] (Agent)  
Minex Exploration

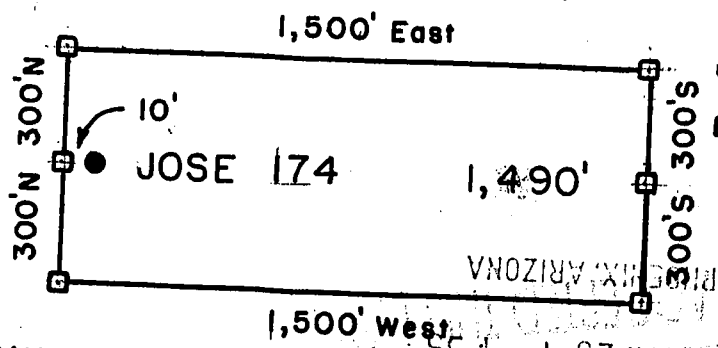
AMC 391748

PHOENIX, ARIZONA  
1997 APR 28 P 9:35  
RECEIVED  
B.L.M. AZ STATE OFFICE



**JOSE 1-39, et al Lode Claims - Located February 4 - 16, 2008**  
 Graham County, AZ

All JOSE Location Monuments are tied to the SE Corner of Section 1, T 7 S - R 27 E, G & SRM, Graham County, AZ.  
 All JOSE Lode Claims are 600' x 1,500' except JOSE 48, 49, 81 and 82, which are 300' x 1,500'.



- = Location Monument
  - = Claim Corner/End Center Monument
- ALL MONUMENTS ARE SUBSTANTIAL POSTS, 4' ABOVE GROUND.

RECEIVED  
 B.L.M. AZ STATE OFFICE  
 PHOENIX, ARIZONA  
 2008 APR 28 11:40

Millrock Alaska LLC  
 111 West 16th Avenue  
 Bristol Bay Building, 3rd Floor  
 Anchorage, AK 99501

Attached To And  
 Made A Part Of  
 JOSE 174 Location Notice  
 Page 2 Of 2

AUC 391748



RECEIVED  
B.L.M. AZ STATE OFFICE  
2008 APR 28 A 11:40  
PHOENIX, ARIZONA

**ARIZONA NOTICE OF LOCATION  
(Lode Claim)**

NOTICE IS HEREBY GIVEN THAT MILLROCK ALASKA LLC, whose mailing address is 111 West 16<sup>th</sup> Avenue, Bristol Bay Building, 3<sup>rd</sup> Floor, Anchorage, AK 99501, by its undersigned agent, makes this location of the JOSE 175 lode mining claim, in the Unknown Mining District, Graham County, Arizona.

The general course of the claim is from East to West, and said claim is located within \_\_\_\_\_, SE, SW quarter(s) of Section(s) 28, 27, Township 6S, Range 28E, GSRB&M, Graham County, Arizona.

This claim is 1500 feet in length and 600 feet in width.

This Notice of Location is posted on the center line of the claim.

The claim runs from the location monument on which this notice is posted 10 feet in a E'ly direction to the East end line and 1,490 feet in a W'ly direction to the West end line. The claim boundaries are marked by six monuments, one at each corner and one at the center of each end line. The location monument on which this notice is posted is situated within Section 27, Township 6S, Range 28E, GSRB&M, Graham County, Arizona, and is approximately 12,300 feet North and 16,490 feet East from the SE corner of Section 1, Township 7S, Range 27E, GSRB&M, Graham County, Arizona.

The undersigned claims the ground as depicted on the map which is attached to a copy of this Notice of Location filed in the office of the County Recorder, Graham County, Safford, Arizona.

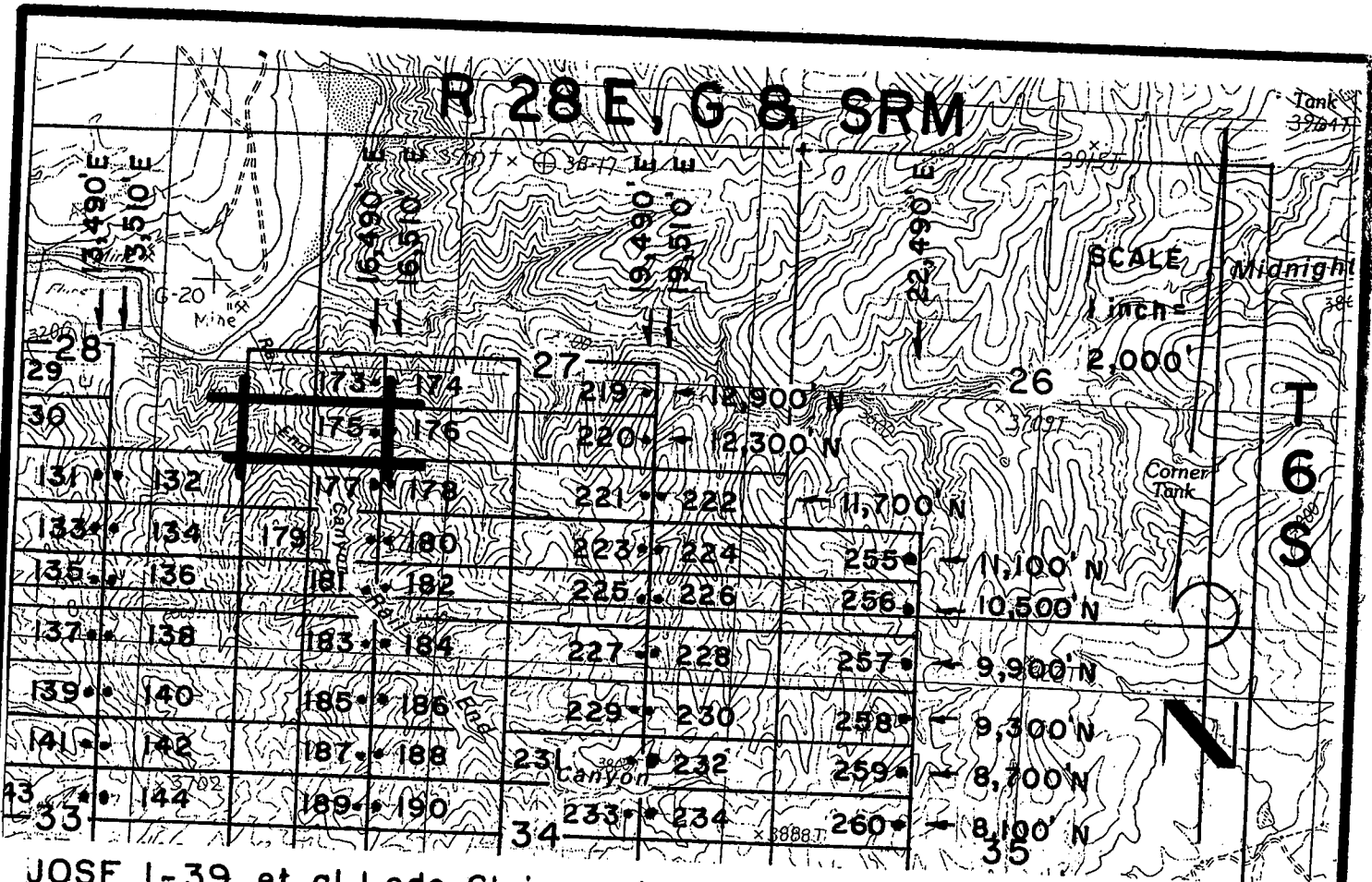
The claim has been monumented in accordance with State and Federal law. Corner and location monuments are substantial posts projecting at least four feet above the ground.

Located, dated, and posted on the ground this 10<sup>TH</sup> day of FEBRUARY, 2008.

PHOENIX, ARIZONA  
RECEIVED  
B.L.M. AZ STATE OFFICE  
1997 APR 28 P 9:35

Millrock Alaska LLC (Owner)  
By [Signature] (Agent)  
Minex Exploration

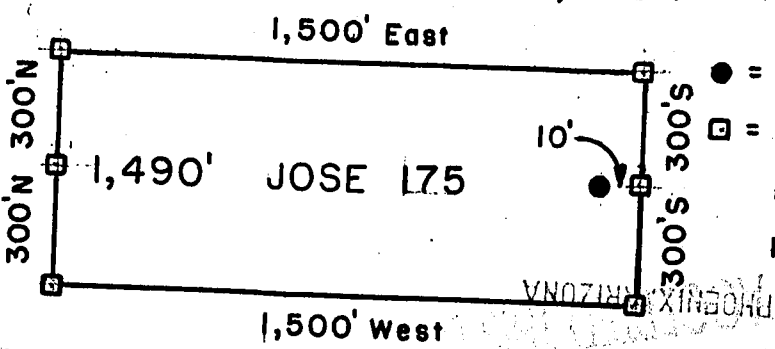
AMC 391749



**JOSE 1-39, et al Lode Claims - Located February 4 - 16, 2008**  
**Graham County, AZ**

All JOSE Location Monuments are tied to the SE Corner of Section 1, T 7 S - R 27 E, G & SRM, Graham County, AZ.

All JOSE Lode Claims are 600' X 1,500' except JOSE 48, 49, 81 and 82, which are 300' X 1,500'.



- = Location Monument
  - = Claim Corner/End Center Monument
- ALL MONUMENTS ARE SUBSTANTIAL POSTS, 4' ABOVE GROUND.

RECEIVED  
 BLM, AZ STATE OFFICE  
 APR 28 A 11:44  
 PHOENIX, ARIZONA

Millrock Alaska LLC  
 111 West 16 th Avenue  
 Bristol Bay Building, 3rd Floor  
 Anchorage, AK 99501

Attached To And  
 Made A Part Of  
 JOSE Location Notice  
 Page 2 Of 2

AND 391749



RECEIVED  
B.L.M. AZ STATE OFFICE  
2008 APR 28 A 11:41  
PHOENIX, ARIZONA

**ARIZONA NOTICE OF LOCATION  
(Lode Claim)**

NOTICE IS HEREBY GIVEN THAT MILLROCK ALASKA LLC, whose mailing address is 111 West 16<sup>th</sup> Avenue, Bristol Bay Building, 3<sup>rd</sup> Floor, Anchorage, AK 99501, by its undersigned agent, makes this location of the JOSE 176 lode mining claim, in the Unknown Mining District, Graham County, Arizona.

The general course of the claim is from East to West, and said claim is located within \_\_\_\_\_, \_\_\_\_\_, SW quarter(s) of Section(s) 27, Township 6S, Range 28E, GSRB&M, Graham County, Arizona.

This claim is 1500 feet in length and 600 feet in width.

This Notice of Location is posted on the center line of the claim.

The claim runs from the location monument on which this notice is posted 1,490 feet in a E'ly direction to the East end line and 10 feet in a W'ly direction to the West end line. The claim boundaries are marked by six monuments, one at each corner and one at the center of each end line. The location monument on which this notice is posted is situated within Section 27, Township 6S, Range 28E, GSRB&M, Graham County, Arizona, and is approximately 12,300 feet North and 16,510 feet East from the SE corner of Section 1, Township 7S, Range 27E, GSRB&M, Graham County, Arizona.

The undersigned claims the ground as depicted on the map which is attached to a copy of this Notice of Location filed in the office of the County Recorder, Graham County, Safford, Arizona.

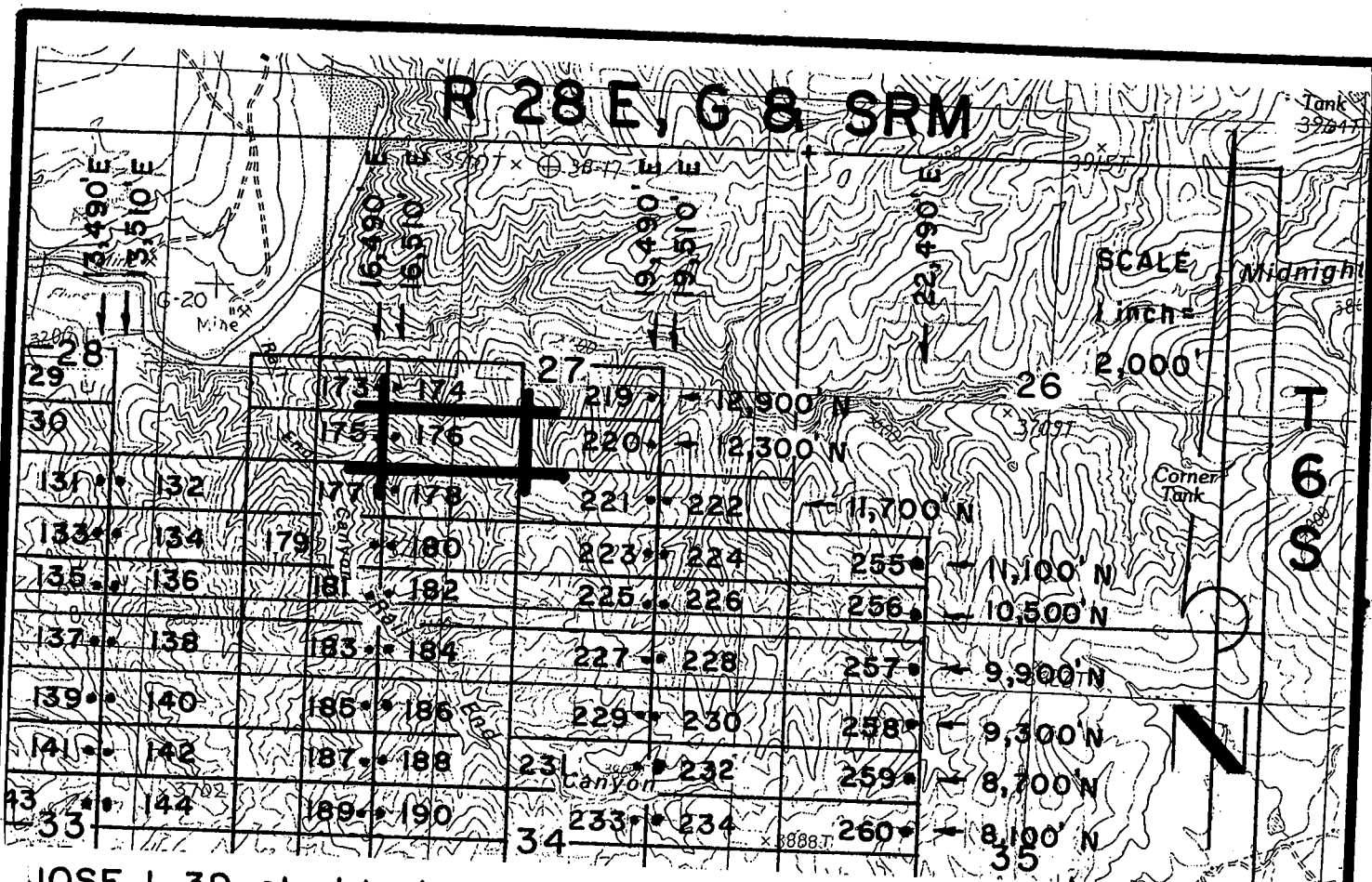
The claim has been monumented in accordance with State and Federal law. Corner and location monuments are substantial posts projecting at least four feet above the ground.

Located, dated, and posted on the ground this 10<sup>TH</sup> day of FEBRUARY, 2008.

PHOENIX, ARIZONA  
1997 APR 28 P 9:35  
RECEIVED  
B.L.M. AZ STATE OFFICE

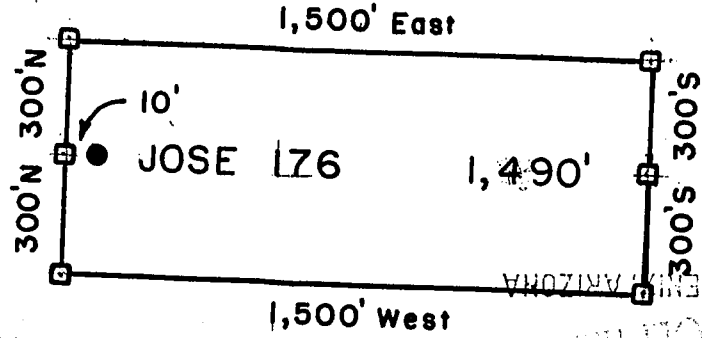
Millrock Alaska LLC (Owner)  
By [Signature] (Agent)  
Minex Exploration

AMC 391750



**JOSE 1-39, et al Lode Claims - Located February 4-16, 2008**  
 Graham County, AZ

All JOSE Location Monuments are tied to the SE Corner of Section 1, T 7 S - R 27 E, G & SRM, Graham County, AZ.  
 All JOSE Lode Claims are 600' x 1,500' except JOSE 48, 49, 81 and 82, which are 300' x 1,500'.



- = Location Monument
  - = Claim Corner/End Center Monument
- ALL MONUMENTS ARE SUBSTANTIAL POSTS, 4' ABOVE GROUND.**

Millrock Alaska LLC  
 111 West 16th Avenue  
 Bristol Bay Building, 3rd Floor  
 Anchorage, AK 99501

Attached To And  
 Made A Part Of  
 JOSE \_\_\_\_\_ Location Notice  
 Page 2 Of 2

RECEIVED  
 STATE OFFICE  
 APR 22 2008  
 PHOENIX, ARIZONA

AK 391150





2008 03137  
Page 1 of 2  
Requested By: XPLDRE, LLC  
Wendy John, Graham County Recorder  
04-25-2008 09:14 AM Recording Fee \$13.00

RECEIVED  
B.L.M. AZ STATE OFFICE  
2008 APR 28 A 11:41  
PHOENIX, ARIZONA

**ARIZONA NOTICE OF LOCATION  
(Lode Claim)**

NOTICE IS HEREBY GIVEN THAT MILLROCK ALASKA LLC, whose mailing address is 111 West 16<sup>th</sup> Avenue, Bristol Bay Building, 3<sup>rd</sup> Floor, Anchorage, AK 99501, by its undersigned agent, makes this location of the JOSE 177 lode mining claim, in the Unknown Mining District, Graham County, Arizona.

The general course of the claim is from East to West, and said claim is located within \_\_\_\_\_, SE, SW quarter(s) of Section(s) 28, 27, Township 6S, Range 28E, GSRB&M, Graham County, Arizona.

This claim is 1500 feet in length and 600 feet in width.

This Notice of Location is posted on the center line of the claim.

The claim runs from the location monument on which this notice is posted 10 feet in a E'ly direction to the East end line and 1,490 feet in a W'ly direction to the West end line. The claim boundaries are marked by six monuments, one at each corner and one at the center of each end line. The location monument on which this notice is posted is situated within Section 27, Township 6S, Range 28E, GSRB&M, Graham County, Arizona, and is approximately 11,700 feet North and 16,490 feet East from the SE corner of Section 1, Township 7S, Range 27E, GSRB&M, Graham County, Arizona.

The undersigned claims the ground as depicted on the map which is attached to a copy of this Notice of Location filed in the office of the County Recorder, Graham County, Safford, Arizona.

The claim has been monumented in accordance with State and Federal law. Corner and location monuments are substantial posts projecting at least four feet above the ground.

Located, dated, and posted on the ground this 10<sup>TH</sup> day of FEBRUARY, 2008.

AMC 391751

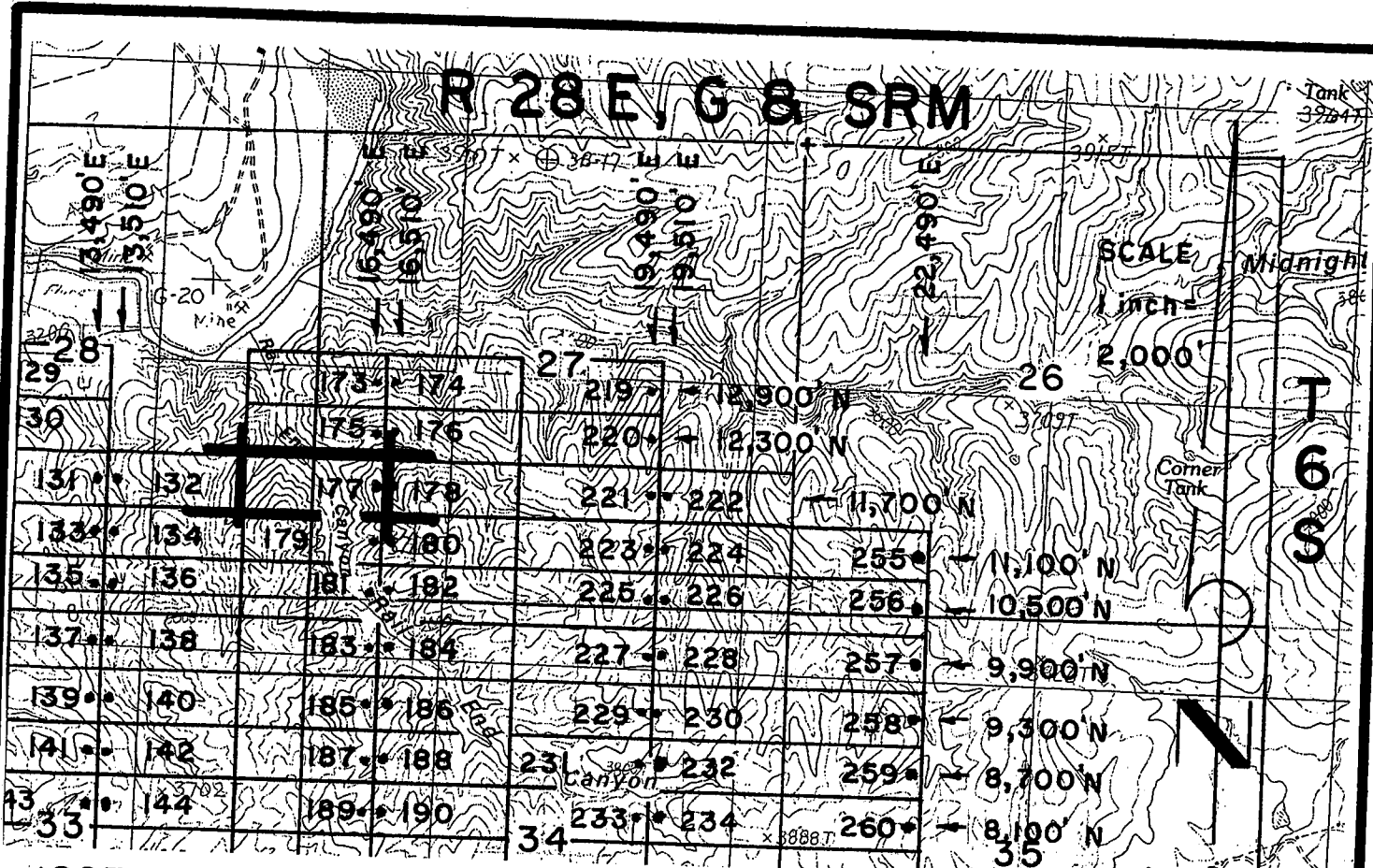
PHOENIX, ARIZONA

1997 APR 28 P 9:35

RECEIVED  
B.L.M. AZ STATE OFFICE

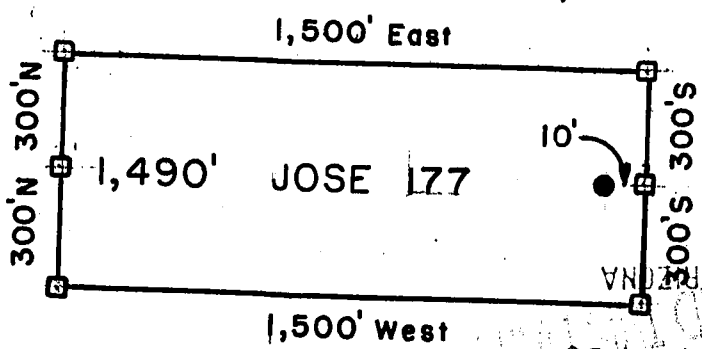
Millrock Alaska LLC (Owner)

By [Signature] (Agent)  
Minex Exploration



**JOSE 1-39, et al Lode Claims - Located February 4 - 16, 2008  
Graham County, AZ**

All JOSE Location Monuments are tied to the SE Corner of Section 1, T 7 S - R 27 E, G & SRM, Graham County, AZ.  
All JOSE Lode Claims are 600' x 1,500' except JOSE 48, 49, 81 and 82, which are 300' x 1,500'.



- = Location Monument
  - = Claim Corner/End Center Monument
- ALL MONUMENTS ARE SUBSTANTIAL POSTS, 4' ABOVE GROUND.

Millrock Alaska LLC  
111 West 16 th Avenue  
Bristol Bay Building, 3rd Floor  
Anchorage, AK 99501

RECEIVED  
B.L.M. AZ STATE OFFICE  
1997 APR 28 P 9:35

Attached To And  
Made A Part Of  
JOSE 177 Location Notice  
Page 2 Of 2

PHONIX AZONA  
2008 APR 28 11:41  
RECEIVED  
B.L.M. AZ STATE OFFICE

AMC 391751



RECEIVED  
B.L.M. AZ STATE OFFICE  
2008 APR 28 A 11:41  
PHOENIX, ARIZONA

**ARIZONA NOTICE OF LOCATION  
(Lode Claim)**

NOTICE IS HEREBY GIVEN THAT MILLROCK ALASKA LLC, whose mailing address is 111 West 16<sup>th</sup> Avenue, Bristol Bay Building, 3<sup>rd</sup> Floor, Anchorage, AK 99501, by its undersigned agent, makes this location of the JOSE 178 lode mining claim, in the Unknown Mining District, Graham County, Arizona.

The general course of the claim is from East to West, and said claim is located within \_\_\_\_\_, \_\_\_\_\_, SW quarter(s) of Section(s) 27, Township 6S, Range 28E, GSRB&M, Graham County, Arizona.

This claim is 1500 feet in length and 600 feet in width.

This Notice of Location is posted on the center line of the claim.

The claim runs from the location monument on which this notice is posted 1490 feet in a E'ly direction to the East end line and 10 feet in a W'ly direction to the West end line. The claim boundaries are marked by six monuments, one at each corner and one at the center of each end line. The location monument on which this notice is posted is situated within Section 27, Township 6S, Range 28E, GSRB&M, Graham County, Arizona, and is approximately 11,700 feet North and 16,510 feet East from the SE corner of Section 1, Township 7S, Range 27E, GSRB&M, Graham County, Arizona.

The undersigned claims the ground as depicted on the map which is attached to a copy of this Notice of Location filed in the office of the County Recorder, Graham County, Safford, Arizona.

The claim has been monumented in accordance with State and Federal law. Corner and location monuments are substantial posts projecting at least four feet above the ground.

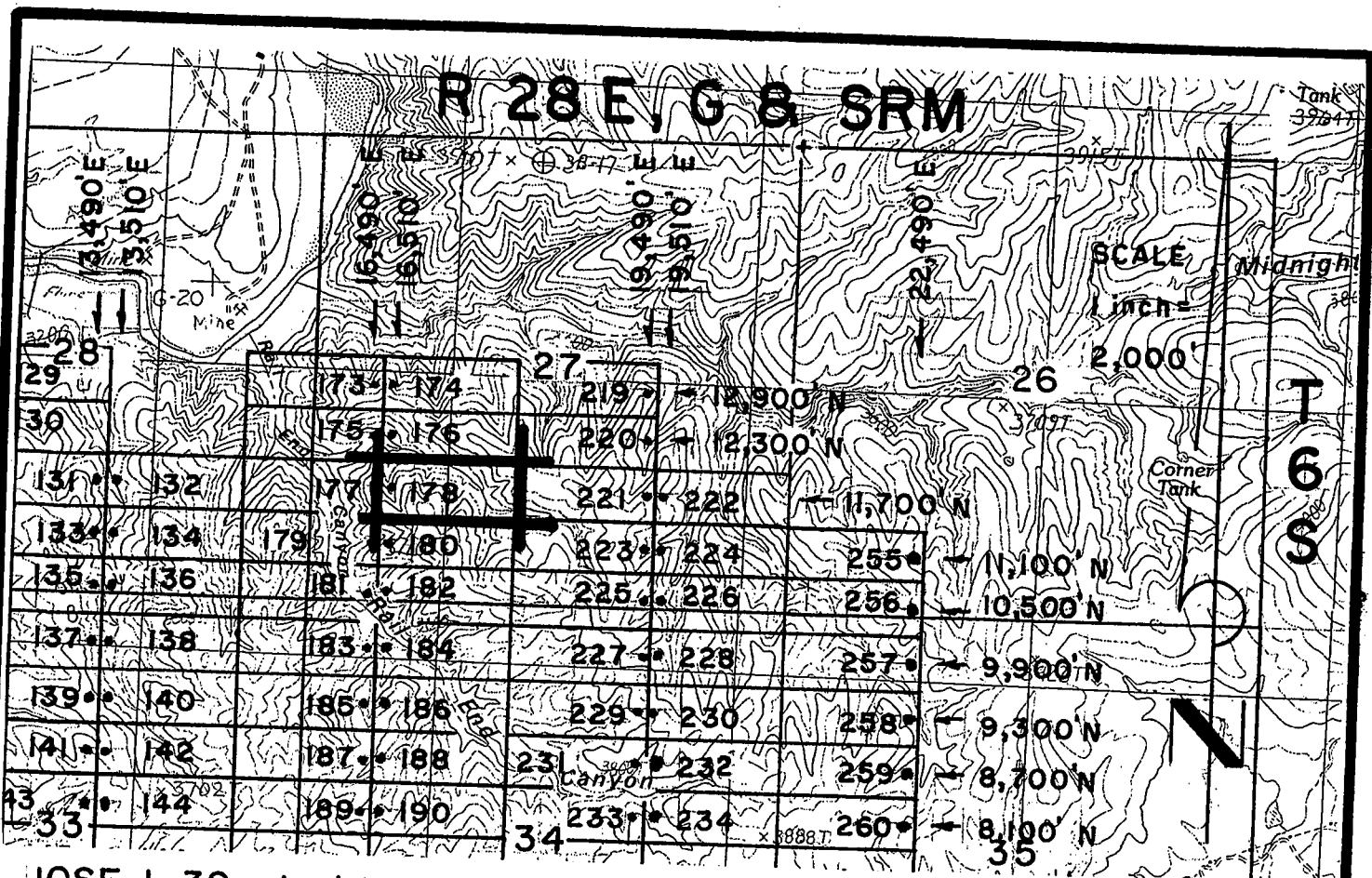
Located, dated, and posted on the ground this 10<sup>TH</sup> day of FEBRUARY, 2008.

Millrock Alaska LLC (Owner)

By [Signature] (Agent)  
Minex Exploration

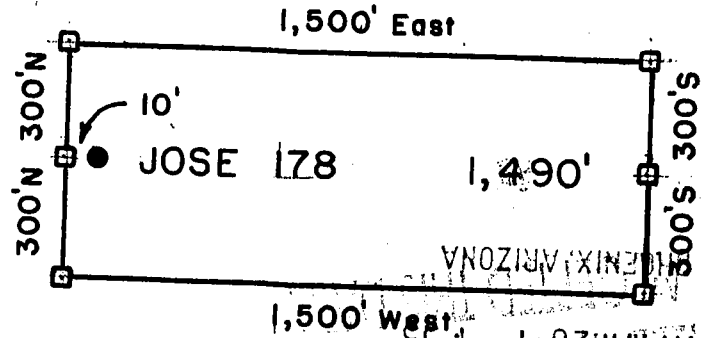
RECEIVED  
B.L.M. AZ STATE OFFICE  
1997 APR 28 P 9:35  
PHOENIX, ARIZONA

AMC 391752



JOSE 1-39, et al Lode Claims - Located February 4 - 16, 2008  
 Graham County, AZ

All JOSE Location Monuments are tied to the SE Corner of Section 1, T 7 S - R 27 E, G & SRM, Graham County, AZ.  
 All JOSE Lode Claims are 600' x 1,500' except JOSE 48, 49, 81 and 82, which are 300' x 1,500'.



- = Location Monument
  - = Claim Corner/End Center Monument
- ALL MONUMENTS ARE SUBSTANTIAL POSTS, 4' ABOVE GROUND

Millrock Alaska LLC  
 111 West 16 th Avenue  
 Bristol Bay Building, 3rd Floor  
 Anchorage, AK 99501

Attached To And  
 Made A Part Of  
 JOSE 178 Location Notice  
 Page 2 Of 2

AND 391152

RECEIVED  
 B.L.M. AZ STATE OFFICE  
 PHOENIX, ARIZONA  
 2008 APR 28 A 11:41

RECEIVED  
 B.L.M. AZ STATE OFFICE  
 1997 APR 28 P 9:35



2008-03139  
Page 1 of 2  
Requested By: XPLDRE, LLC  
Wendy John, Graham County Recorder  
04-25-2008 09:14 AM Recordings Fee \$13.00

RECEIVED  
D.L.M. AZ STATE OFFICE  
2008 APR 28 A 11:41  
PHOENIX, ARIZONA

**ARIZONA NOTICE OF LOCATION  
(Lode Claim)**

NOTICE IS HEREBY GIVEN THAT MILLROCK ALASKA LLC, whose mailing address is 111 West 16<sup>th</sup> Avenue, Bristol Bay Building, 3<sup>rd</sup> Floor, Anchorage, AK 99501, by its undersigned agent, makes this location of the JOSE 179 lode mining claim, in the Unknown Mining District, Graham County, Arizona.

The general course of the claim is from East to West, and said claim is located within \_\_\_\_\_, SE, SW quarter(s) of Section(s) 28, 27, Township 6S, Range 28E, GSRB&M, Graham County, Arizona.

This claim is 1500 feet in length and 600 feet in width.

This Notice of Location is posted on the center line of the claim.

The claim runs from the location monument on which this notice is posted 10 feet in a E'ly direction to the East end line and 1490 feet in a W'ly direction to the West end line. The claim boundaries are marked by six monuments, one at each corner and one at the center of each end line. The location monument on which this notice is posted is situated within Section 27, Township 6S, Range 28E, GSRB&M, Graham County, Arizona, and is approximately 11,100 feet North and 16,490 feet East from the SE corner of Section 1, Township 7S, Range 27E, GSRB&M, Graham County, Arizona.

The undersigned claims the ground as depicted on the map which is attached to a copy of this Notice of Location filed in the office of the County Recorder, Graham County, Safford, Arizona.

The claim has been monumented in accordance with State and Federal law. Corner and location monuments are substantial posts projecting at least four feet above the ground.

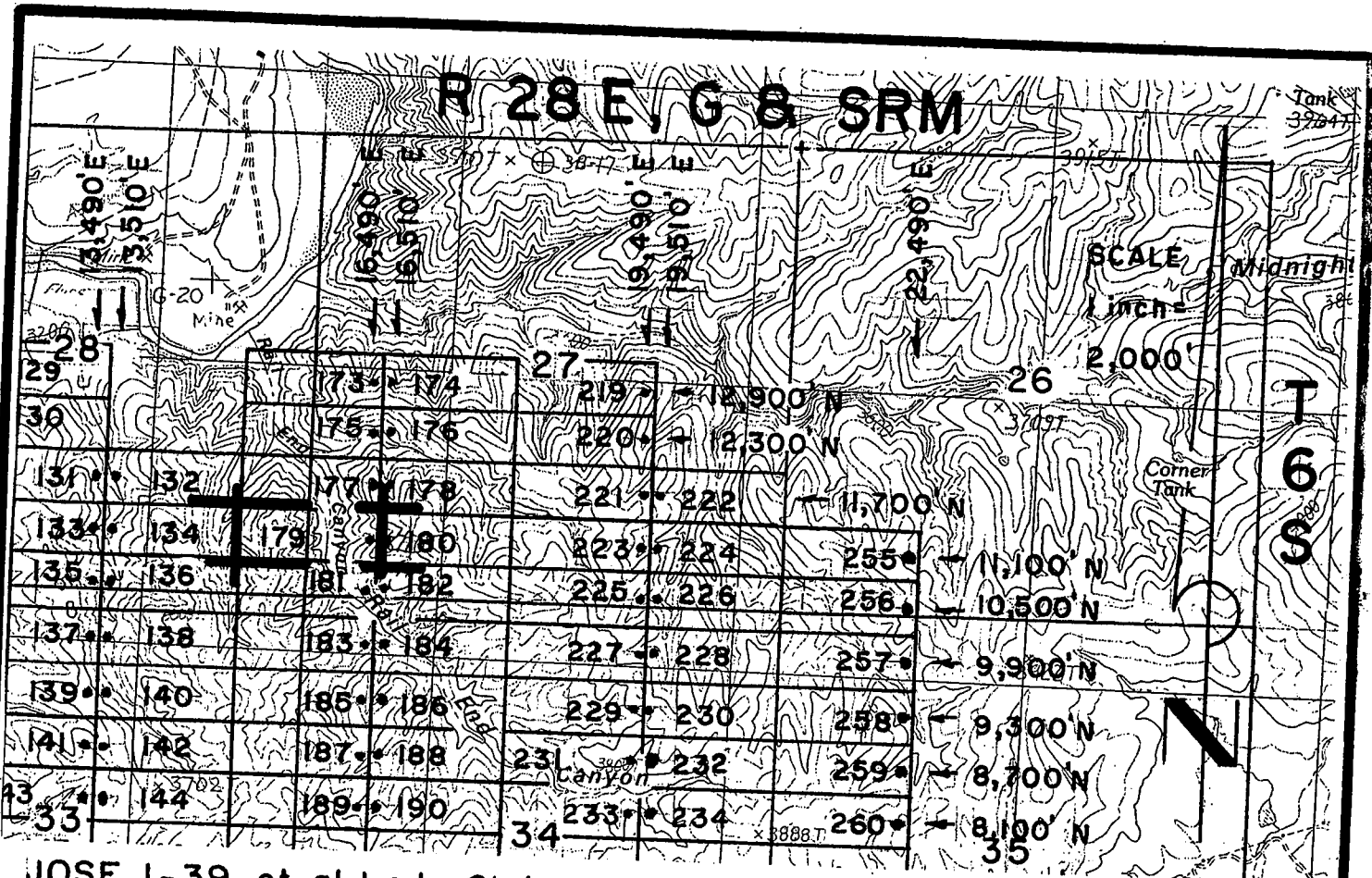
Located, dated, and posted on the ground this 10<sup>TH</sup> day of FEBRUARY, 2008.

Millrock Alaska LLC (Owner)

By [Signature] (Agent)  
Minex Exploration

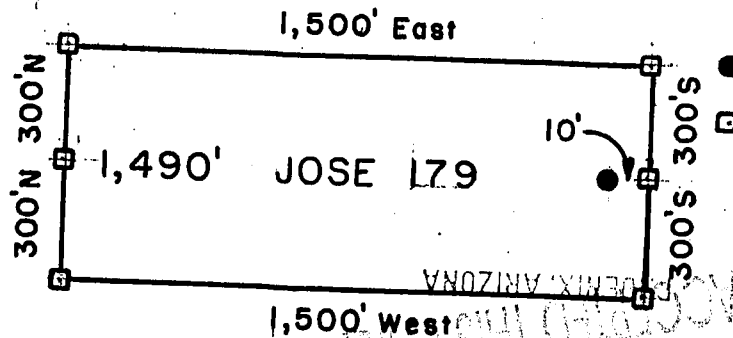
AMC 391753

RECEIVED  
B.L.M. AZ STATE OFFICE  
1997 APR 28 P 9:35  
PHOENIX, ARIZONA



JOSE 1-39, et al Lode Claims - Located February 4 - 16, 2008  
 Graham County, AZ

All JOSE Location Monuments are tied to the SE Corner of Section 1, T 7 S - R 27 E, G & SRM, Graham County, AZ.  
 All JOSE Lode Claims are 600' X 1,500' except JOSE 48, 49, 81 and 82, which are 300' X 1,500'.



- = Location Monument
  - = Claim Corner/End Center Monument
- ALL MONUMENTS ARE SUBSTANTIAL POSTS, 4' ABOVE GROUND.

RECEIVED  
 B.L.M. AZ STATE OFFICE  
 PHOENIX, ARIZONA  
 2008 APR 28 11:41

Millrock Alaska LLC  
 111 West 16th Avenue  
 Bristol Bay Building, 3rd Floor  
 Anchorage, AK 99501

Attached To And  
 Made A Part Of  
 JOSE 179 Location Notice  
 Page 2 Of 2

AND 391753



RECEIVED  
B.L.M. AZ STATE OFFICE  
2008 APR 28 A 11:42  
PHOENIX, ARIZONA

**ARIZONA NOTICE OF LOCATION  
(Lode Claim)**

NOTICE IS HEREBY GIVEN THAT MILLROCK ALASKA LLC, whose mailing address is 111 West 16<sup>th</sup> Avenue, Bristol Bay Building, 3<sup>rd</sup> Floor, Anchorage, AK 99501, by its undersigned agent, makes this location of the JOSE 180 lode mining claim, in the Unknown Mining District, Graham County, Arizona.

The general course of the claim is from East to West, and said claim is located within \_\_\_\_\_, \_\_\_\_\_, SW, quarter(s) of Section(s) 27, Township 6S, Range 28E, GSRB&M, Graham County, Arizona.

This claim is 1500 feet in length and 600 feet in width.

This Notice of Location is posted on the center line of the claim.

The claim runs from the location monument on which this notice is posted 1,490 feet in a E'ly direction to the East end line and 10 feet in a W'ly direction to the West end line. The claim boundaries are marked by six monuments, one at each corner and one at the center of each end line. The location monument on which this notice is posted is situated within Section 27, Township 6S, Range 28E, GSRB&M, Graham County, Arizona, and is approximately 11,100 feet North and 16,510 feet East from the SE corner of Section 1, Township 7S, Range 27E, GSRB&M, Graham County, Arizona.

The undersigned claims the ground as depicted on the map which is attached to a copy of this Notice of Location filed in the office of the County Recorder, Graham County, Safford, Arizona.

The claim has been monumented in accordance with State and Federal law. Corner and location monuments are substantial posts projecting at least four feet above the ground.

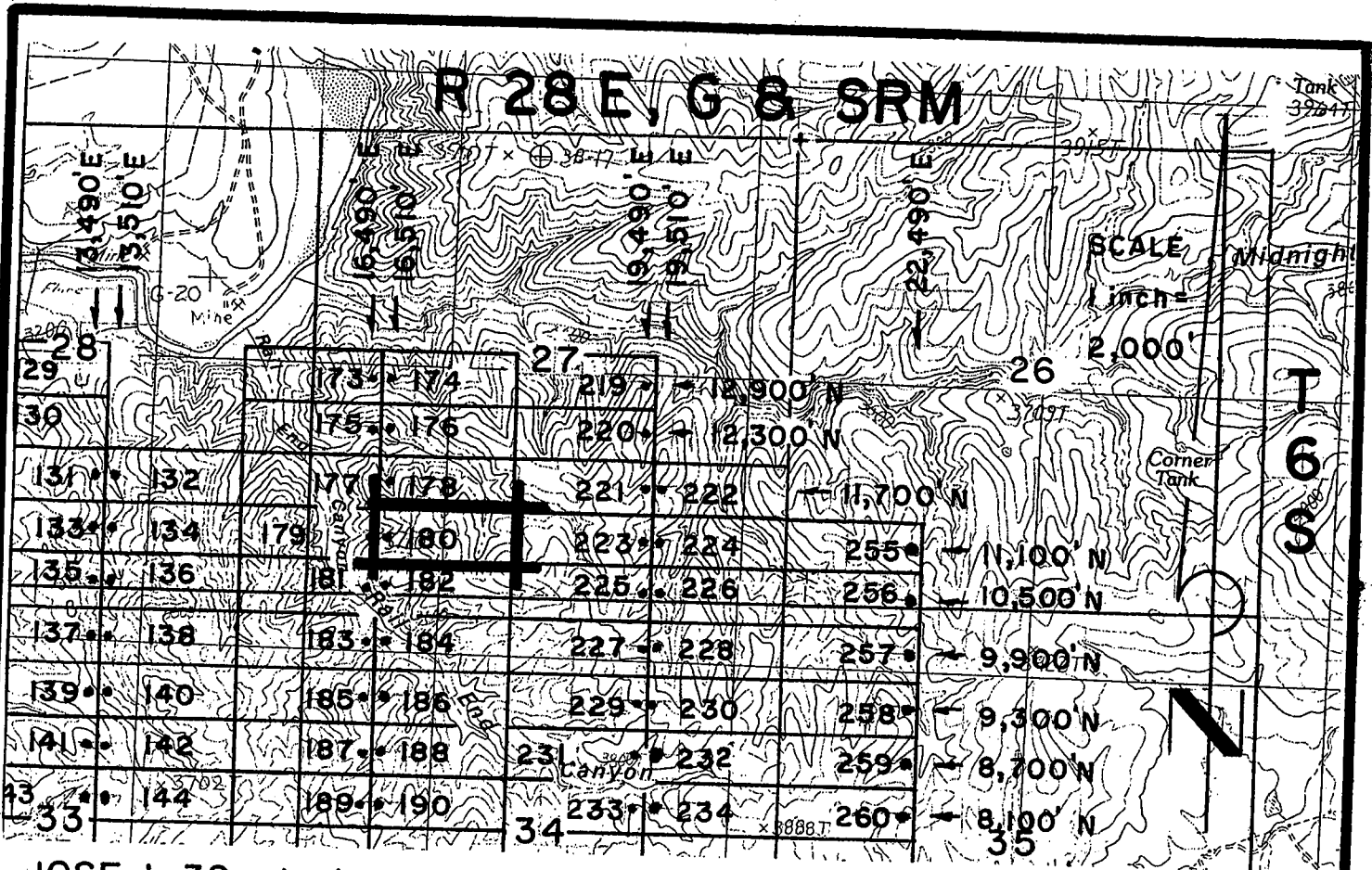
Located, dated and posted on the ground this 10TH day of FEBRUARY, 2008.

RECEIVED  
B.L.M. AZ STATE OFFICE  
1997 APR 28 P 9:36

Millrock Alaska LLC (Owner)

By [Signature] (Agent)  
Minex Exploration

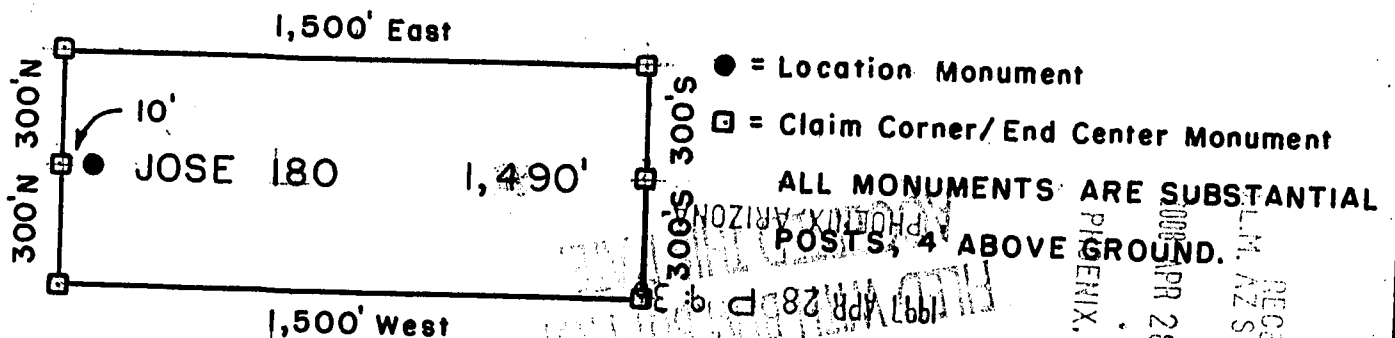
AMC 391754



JOSE 1-39, et al Lode Claims - Located February 4 - 16, 2008  
 Graham County, AZ

All JOSE Location Monuments are tied to the SE Corner of Section 1, T 7 S - R 27 E, G & SRM, Graham County, AZ.

All JOSE Lode Claims are 600' x 1,500' except JOSE 48, 49, 81 and 82, which are 300' x 1,500'.



Millrock Alaska LLC  
 111 West 16th Avenue  
 Bristol Bay Building, 3rd Floor  
 Anchorage, AK 99501

Attached To And  
 Made A Part Of  
 JOSE 180 Location Notice  
 Page 2 Of 2

RECEIVED  
 L.M. AZ STATE OFFICE  
 PHOENIX, ARIZONA  
 APR 28 11:42  
 RECEIVED  
 STATE OFFICE  
 APR 28 1997

AN 391754





**ARIZONA NOTICE OF LOCATION  
(Lode Claim)**

RECEIVED  
B.L.M. AZ STATE OFFICE  
2008 APR 28 A 11:42  
PHOENIX, ARIZONA

NOTICE IS HEREBY GIVEN THAT MILLROCK ALASKA LLC, whose mailing address is 111 West 16<sup>th</sup> Avenue, Bristol Bay Building, 3<sup>rd</sup> Floor, Anchorage, AK 99501, by its undersigned agent, makes this location of the JOSE 181 lode mining claim, in the Unknown Mining District, Graham County, Arizona.

The general course of the claim is from East to West, and said claim is located within SE, SW, NW, NE quarter(s) of Section(s) 28, 27, 33, 34, Township 6S, Range 28E, GSRB&M, Graham County, Arizona.

This claim is 1500 feet in length and 600 feet in width.

This Notice of Location is posted on the center line of the claim.

The claim runs from the location monument on which this notice is posted 10 feet in a E'ly direction to the East end line and 1,490 feet in a W'ly direction to the West end line. The claim boundaries are marked by six monuments, one at each corner and one at the center of each end line. The location monument on which this notice is posted is situated within Section 27, Township 6S, Range 28E, GSRB&M, Graham County, Arizona, and is approximately 10,500 feet North and 16,490 feet East from the SE corner of Section 1, Township 7S, Range 27E, GSRB&M, Graham County, Arizona.

The undersigned claims the ground as depicted on the map which is attached to a copy of this Notice of Location filed in the office of the County Recorder, Graham County, Safford, Arizona.

The claim has been monumented in accordance with State and Federal law. Corner and location monuments are substantial posts projecting at least four feet above the ground.

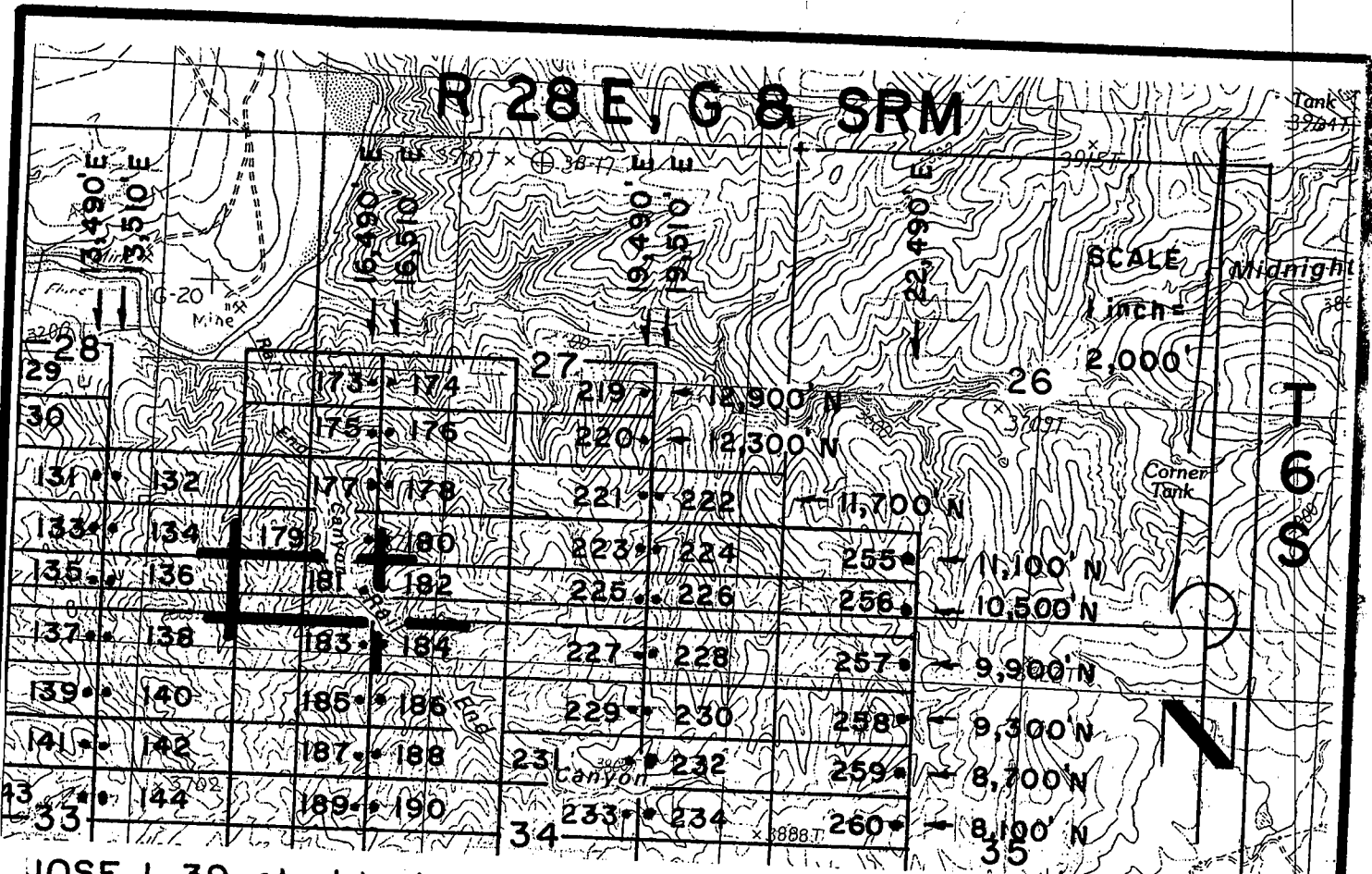
Located, dated, and posted on the ground this 9<sup>TH</sup> day of FEBRUARY, 2008.

Millrock Alaska LLC (Owner)

By [Signature] (Agent)  
Minex Exploration

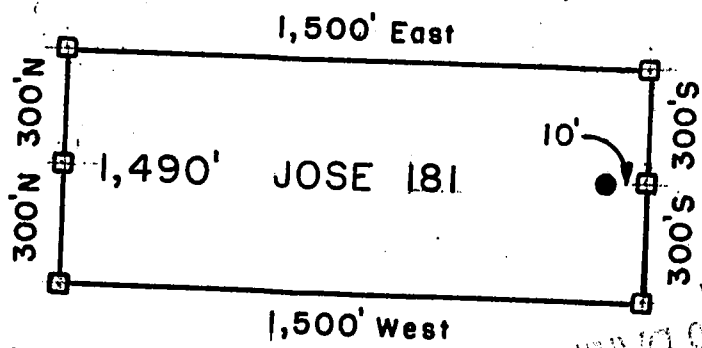
RECEIVED  
B.L.M. AZ STATE OFFICE  
1997 APR 28 P 9:36  
PHOENIX, ARIZONA

AMC 391755



**JOSE 1-39, et al Lode Claims - Located February 4 - 16, 2008**  
 Graham County, AZ

All JOSE Location Monuments are tied to the SE Corner of Section 1, T 7 S - R 27 E, G & SRM, Graham County, AZ.  
 All JOSE Lode Claims are 600' x 1,500' except JOSE 48, 49, 81 and 82, which are 300' x 1,500'.



● = Location Monument  
 □ = Claim Corner/End Center Monument  
 ALL MONUMENTS ARE SUBSTANTIAL POSTS, 4' ABOVE GROUND

Millrock Alaska LLC  
 111 West 16 th Avenue  
 Bristol Bay Building, 3rd Floor  
 Anchorage, AK 99501

RECEIVED  
 APR 28 2008  
 BLM STATE OFFICE

Attached To And  
 Made A Part Of  
 JOSE 182 Location Notice  
 Page 2 Of 2

5391153



**ARIZONA NOTICE OF LOCATION  
(Lode Claim)**

RECEIVED  
B.L.M. AZ STATE OFFICE  
2008 APR 28 A 11:11 AM  
PHOENIX, ARIZONA

NOTICE IS HEREBY GIVEN THAT MILLROCK ALASKA LLC, whose mailing address is 111 West 16<sup>th</sup> Avenue, Bristol Bay Building, 3<sup>rd</sup> Floor, Anchorage, AK 99501, by its undersigned agent, makes this location of the JOSE 182 lode mining claim, in the Unknown Mining District, Graham County, Arizona.

The general course of the claim is from East to West, and said claim is located within \_\_\_\_\_, SW, NW quarter(s) of Section(s) 27, 34, Township 6S, Range 28E, GSRB&M, Graham County, Arizona.

This claim is 1500 feet in length and 600 feet in width.

This Notice of Location is posted on the center line of the claim.

The claim runs from the location monument on which this notice is posted 1,490 feet in a E'ly direction to the East end line and 10 feet in a W'ly direction to the West end line. The claim boundaries are marked by six monuments, one at each corner and one at the center of each end line. The location monument on which this notice is posted is situated within Section 27, Township 6S, Range 28E, GSRB&M, Graham County, Arizona, and is approximately 10,500 feet North and 16,510 feet East from the SE corner of Section 1, Township 7S, Range 27E, GSRB&M, Graham County, Arizona.

The undersigned claims the ground as depicted on the map which is attached to a copy of this Notice of Location filed in the office of the County Recorder, Graham County, Safford, Arizona.

The claim has been monumented in accordance with State and Federal law. Corner and location monuments are substantial posts projecting at least four feet above the ground.

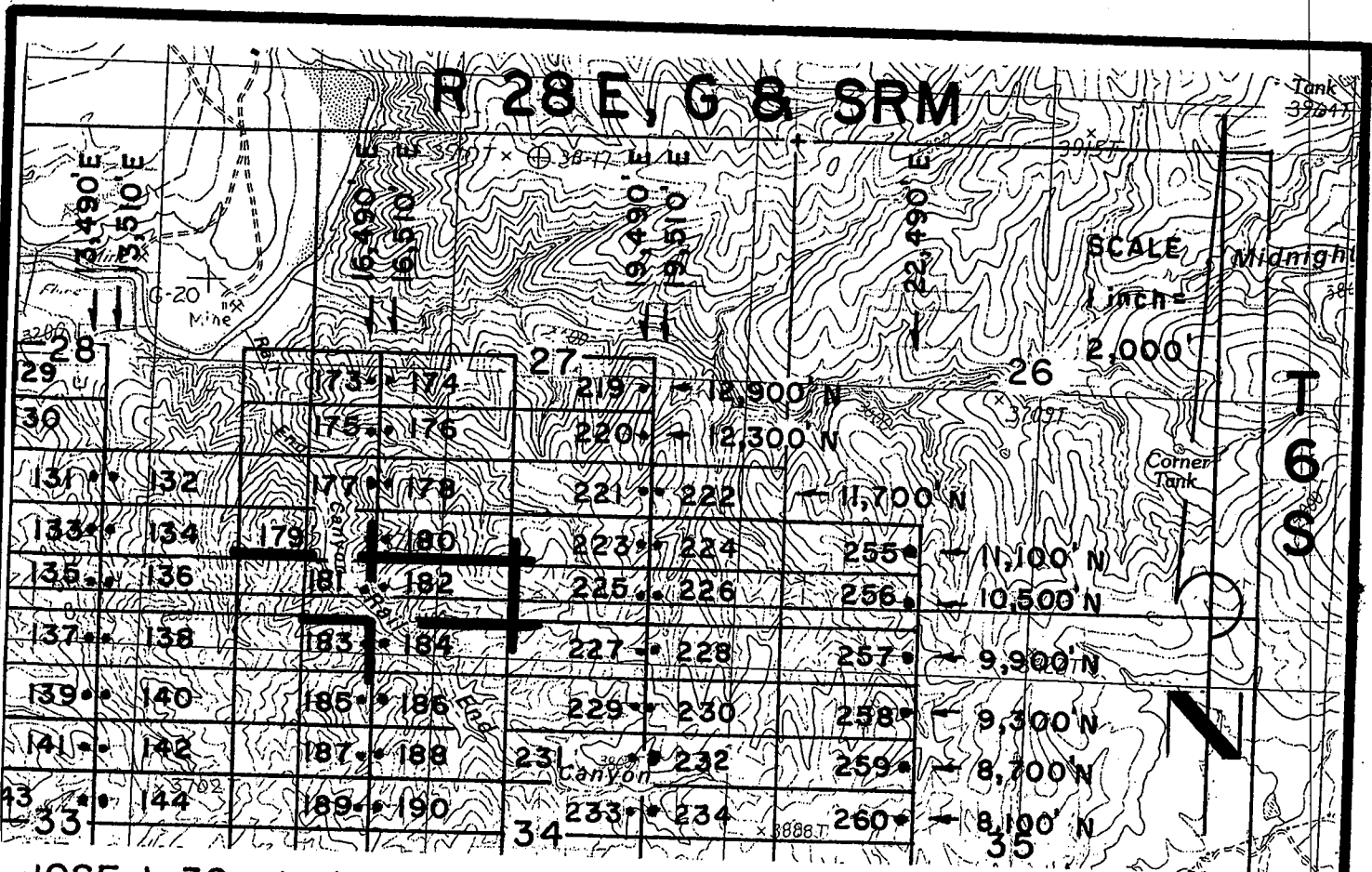
Located, dated, and posted on the ground this 9<sup>TH</sup> day of FEBRUARY, 2008.

Millrock Alaska LLC (Owner)

By [Signature] (Agent)  
Minex Exploration

RECEIVED  
B.L.M. AZ STATE OFFICE  
FILED WITH ORIGINAL NOTICE  
1997 APR 28 P 9:36  
ACCEPTED THIS DATE  
PHOENIX, ARIZONA

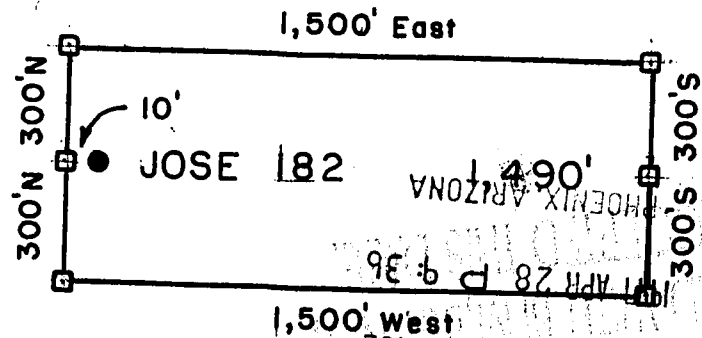
AMC 391756



**JOSE 1-39, et al Lode Claims - Located February 4 - 16, 2008**  
 Graham County, AZ

All JOSE Location Monuments are tied to the SE Corner of Section 1, T 7 S - R 27 E, G & SRM, Graham County, AZ .

All JOSE Lode Claims are 600' x 1,500' except JOSE 48, 49, 81 and 82, which are 300' x 1,500'.



- = Location Monument
  - = Claim Corner/End Center Monument
- ALL MONUMENTS ARE SUBSTANTIAL POSTS, 4' ABOVE GROUND.

Millrock Alaska LLC  
 111 West 16 th Avenue  
 Bristol Bay Building, 3rd Floor  
 Anchorage, AK 99501

Attached To And  
 Made A Part Of  
 JOSE 182 Location Notice  
 Page 2 Of 2

RECEIVED  
 AZ STATE OFFICE  
 APR 28 A 11:42  
 PHOENIX, ARIZONA

AND 391156



2008-03143

Page 1 of 2

Requested By: XPLDRE, LLC

Wendy John, Graham County Recorder

04-25-2008 09:14 AM Recording Fee \$13.00



RECEIVED  
B.L.M. AZ STATE OFFICE  
2008 APR 28 A 11:42  
PHOENIX, ARIZONA

### ARIZONA NOTICE OF LOCATION (Lode Claim)

NOTICE IS HEREBY GIVEN THAT MILLROCK ALASKA LLC, whose mailing address is 111 West 16<sup>th</sup> Avenue, Bristol Bay Building, 3<sup>rd</sup> Floor, Anchorage, AK 99501, by its undersigned agent, makes this location of the JOSE 183 lode mining claim, in the Unknown Mining District, Graham County, Arizona.

The general course of the claim is from East to West, and said claim is located within \_\_\_\_\_, NE, NW, quarter(s) of Section(s) 33, 34, Township 6S, Range 28E, GSRB&M, Graham County, Arizona.

This claim is 1500 feet in length and 600 feet in width.

This Notice of Location is posted on the center line of the claim.

The claim runs from the location monument on which this notice is posted 10 feet in a E'ly direction to the East end line and 1,490 feet in a W'ly direction to the West end line. The claim boundaries are marked by six monuments, one at each corner and one at the center of each end line. The location monument on which this notice is posted is situated within Section 34, Township 6S, Range 28E, GSRB&M, Graham County, Arizona, and is approximately 9,900 feet North and 16,490 feet East from the SE corner of Section 1, Township 7S, Range 27E, GSRB&M, Graham County, Arizona.

The undersigned claims the ground as depicted on the map which is attached to a copy of this Notice of Location filed in the office of the County Recorder, Graham County, Safford, Arizona.

The claim has been monumented in accordance with State and Federal law. Corner and location monuments are substantial posts projecting at least four feet above the ground.

Located, dated, and posted on the ground this 9<sup>TH</sup> day of FEBRUARY, 2008.

PHOENIX, ARIZONA

1997 APR 28 P 9:36

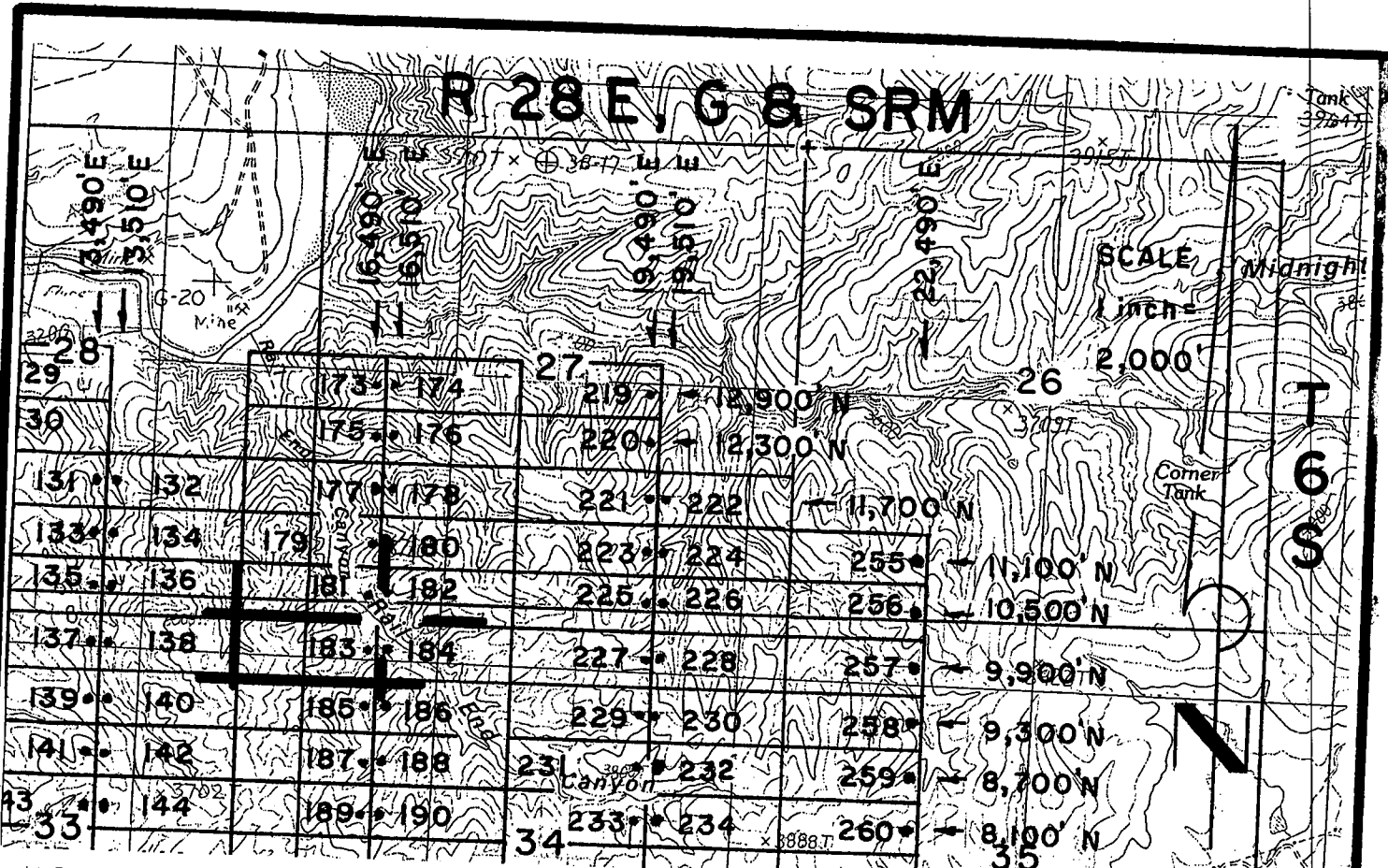
RECEIVED  
B.L.M. AZ STATE OFFICE

Millrock Alaska LLC (Owner)

By [Signature] (Agent)

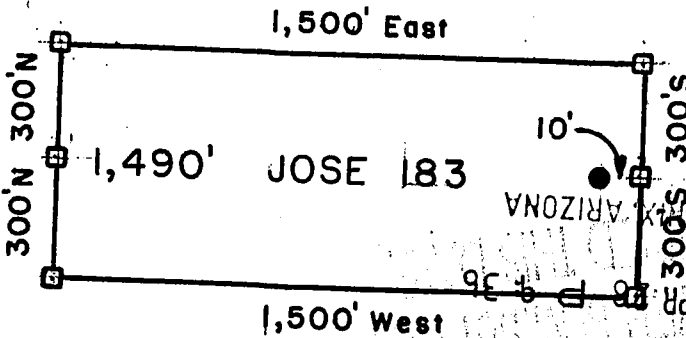
Minex Exploration

AMC 391757



**JOSE 1-39, et al Lode Claims - Located February 4 - 16, 2008**  
 Graham County, AZ

All JOSE Location Monuments are tied to the SE Corner of Section 1, T 7 S - R 27 E, G & SRM, Graham County, AZ.  
 All JOSE Lode Claims are 600' X 1,500' except JOSE 48, 49, 81 and 82, which are 300' X 1,500'.



- = Location Monument
  - = Claim Corner/End Center Monument
- ALL MONUMENTS ARE SUBSTANTIAL POSTS, 4' ABOVE GROUND.


Millrock Alaska LLC  
 111 West 16 th Avenue  
 Bristol Bay Building, 3rd Floor  
 Anchorage, AK 99501

Attached To And  
 Made A Part Of  
 JOSE 183 Location Notice  
 Page 2 Of 2

RECEIVED B.L.M. AZ STATE OFFICE

RECEIVED B.L.M. AZ STATE OFFICE  
 APR 22 11:41 AM '08  
 PHOENIX, ARIZONA

AND 341157



2008-03144  
Page 1 of 2  
Requested By: XPLORE, LLC  
Wendy John, Graham County Recorder  
04-25-2008 09:14 AM Recording Fee \$13.00

RECEIVED  
B.L.M. AZ STATE OFFICE  
2008 APR 28 A 11:42  
PHOENIX, ARIZONA

**ARIZONA NOTICE OF LOCATION  
(Lode Claim)**

NOTICE IS HEREBY GIVEN THAT MILLROCK ALASKA LLC, whose mailing address is 111 West 16<sup>th</sup> Avenue, Bristol Bay Building, 3<sup>rd</sup> Floor, Anchorage, AK 99501, by its undersigned agent, makes this location of the JOSE 184 lode mining claim, in the Unknown Mining District, Graham County, Arizona.

The general course of the claim is from East to West, and said claim is located within \_\_\_\_\_, \_\_\_\_\_, NW quarter(s) of Section(s) 34, Township 6S, Range 28E, GSRB&M, Graham County, Arizona.

This claim is 1500 feet in length and 600 feet in width.

This Notice of Location is posted on the center line of the claim.

The claim runs from the location monument on which this notice is posted 1,490 feet in a E'ly direction to the East end line and 10 feet in a W'ly direction to the West end line. The claim boundaries are marked by six monuments, one at each corner and one at the center of each end line. The location monument on which this notice is posted is situated within Section 34, Township 6S, Range 28E, GSRB&M, Graham County, Arizona, and is approximately 9,900 feet North and 16,510 feet East from the SE corner of Section 1, Township 7S, Range 27E, GSRB&M, Graham County, Arizona.

The undersigned claims the ground as depicted on the map which is attached to a copy of this Notice of Location filed in the office of the County Recorder, Graham County, Safford, Arizona.

The claim has been monumented in accordance with State and Federal law. Corner and location monuments are substantial posts projecting at least four feet above the ground.

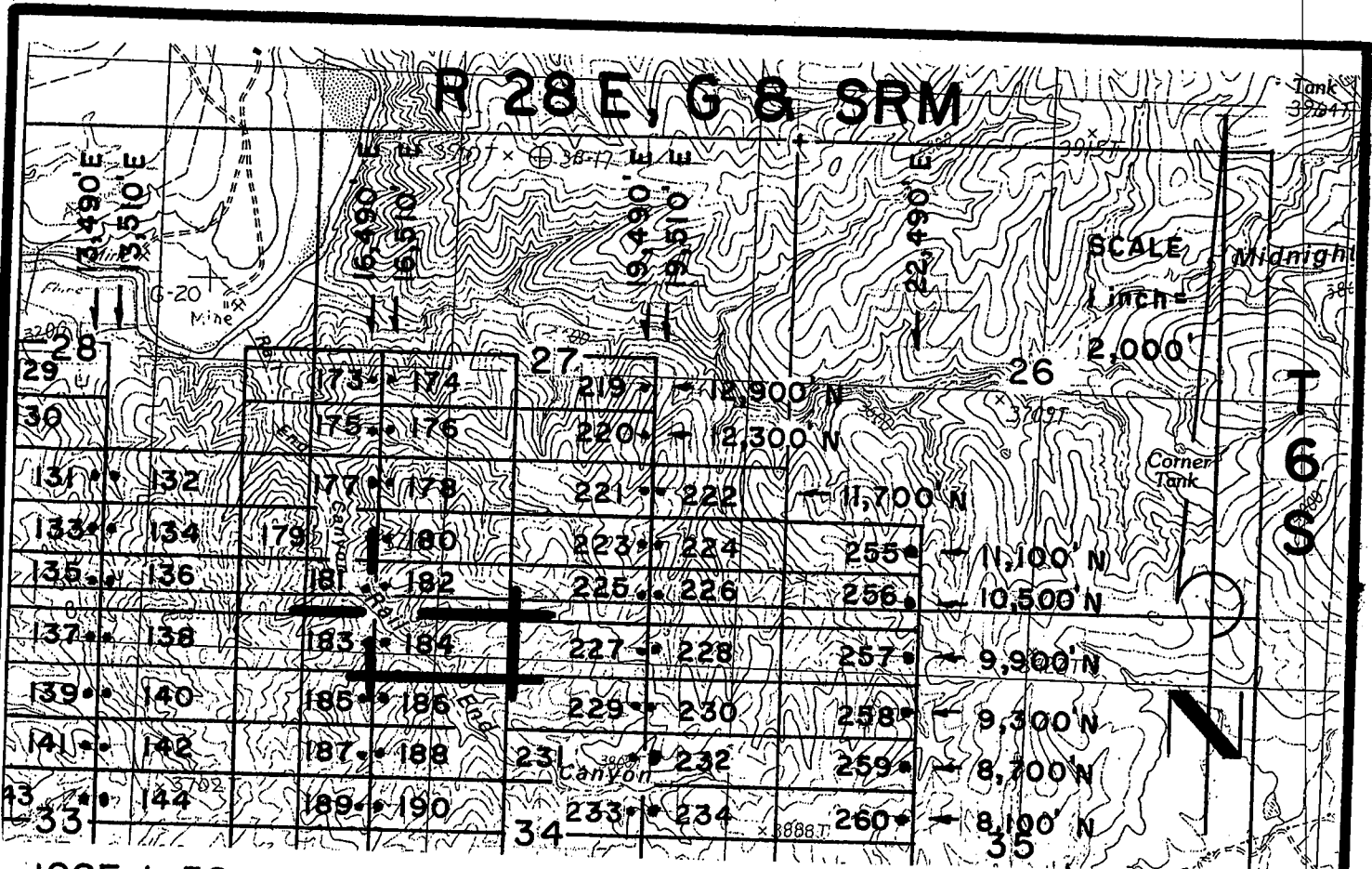
Located, dated, and posted on the ground this 9<sup>TH</sup> day of FEBRUARY, 2008.

PHOENIX, ARIZONA  
1997 APR 28 P 9:36  
RECEIVED  
B.L.M. AZ STATE OFFICE

Millrock Alaska LLC (Owner)

By [Signature] (Agent)  
Minex Exploration

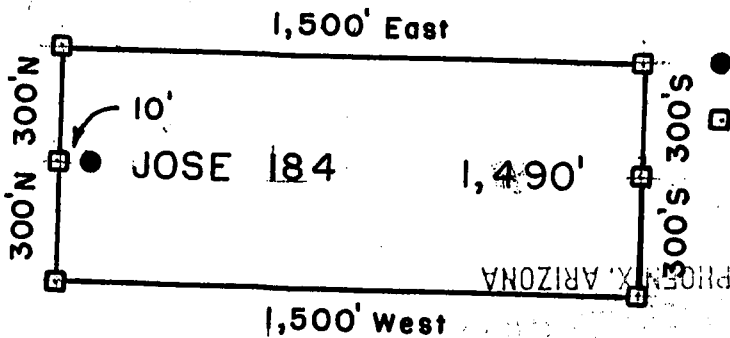
AMG 391758



**JOSE 1-39, et al Lode Claims - Located February 4 - 16, 2008**  
 Graham County, AZ

All JOSE Location Monuments are tied to the SE Corner of Section 1, T 7 S - R 27 E, G & SRM, Graham County, AZ.

All JOSE Lode Claims are 600' X 1,500' except JOSE 48, 49, 81 and 82, which are 300' X 1,500'.



- = Location Monument
  - = Claim Corner/ End Center Monument
- ALL MONUMENTS ARE SUBSTANTIAL POSTS, 4' ABOVE GROUND.

RECEIVED  
 M. AZ STATE OFFICE  
 PHOENIX, ARIZONA  
 APR 28 11:43

Millrock Alaska LLC  
 111 West 16th Avenue  
 Bristol Bay Building, 3rd Floor  
 Anchorage, AK 99501

Attached To And  
 Made A Part Of  
 JOSE 184 Location Notice  
 Page 2 Of 2

APR 30 11:58





2008 03145  
Page 1 of 2  
Requested By: XPLORE, LLC  
Wendy John, Graham County Recorder  
04-25-2008 09:14 AM Recording Fee \$13.00

RECEIVED  
B.L.M. AZ STATE OFFICE  
2008 APR 28 A 11:43  
PHOENIX, ARIZONA

**ARIZONA NOTICE OF LOCATION  
(Lode Claim)**

NOTICE IS HEREBY GIVEN THAT MILLROCK ALASKA LLC, whose mailing address is 111 West 16<sup>th</sup> Avenue, Bristol Bay Building, 3<sup>rd</sup> Floor, Anchorage, AK 99501, by its undersigned agent, makes this location of the JOSE 185 lode mining claim, in the Unknown Mining District, Graham County, Arizona.

The general course of the claim is from East to West, and said claim is located within \_\_\_\_\_, NE, NW, quarter(s) of Section(s) 33, 34, Township 6S, Range 28E, GSRB&M, Graham County, Arizona.

This claim is 1500 feet in length and 600 feet in width.

This Notice of Location is posted on the center line of the claim.

The claim runs from the location monument on which this notice is posted 10 feet in a E'ly direction to the East end line and 1,490 feet in a W'ly direction to the West end line. The claim boundaries are marked by six monuments, one at each corner and one at the center of each end line. The location monument on which this notice is posted is situated within Section 34, Township 6S, Range 28E, GSRB&M, Graham County, Arizona, and is approximately 9,300 feet North and 16,490 feet East from the SE corner of Section 1, Township 7S, Range 27E, GSRB&M, Graham County, Arizona.

The undersigned claims the ground as depicted on the map which is attached to a copy of this Notice of Location filed in the office of the County Recorder, Graham County, Safford, Arizona.

The claim has been monumented in accordance with State and Federal law. Corner and location monuments are substantial posts projecting at least four feet above the ground.

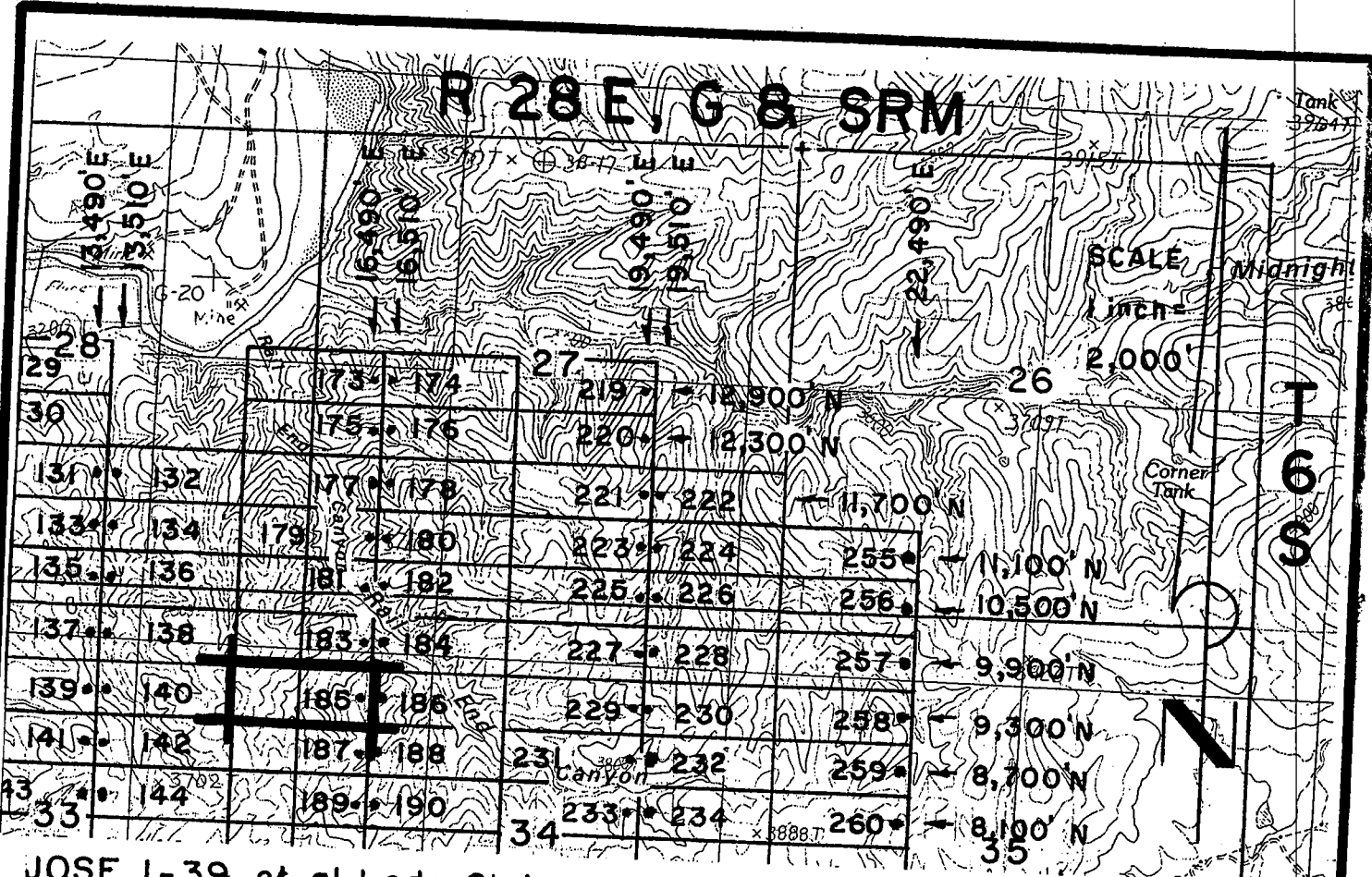
Located, dated, and posted on the ground this 9<sup>TH</sup> day of FEBRUARY, 2008.

PHOENIX, ARIZONA  
1997 APR 28 P 9:36  
RECEIVED  
B.L.M. AZ STATE OFFICE

Millrock Alaska LLC (Owner)

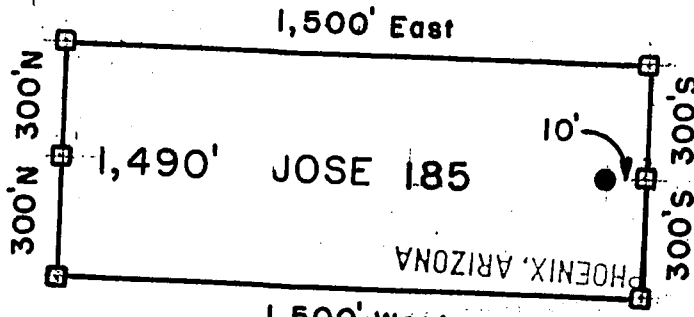
By [Signature] (Agent)  
Minex Exploration

AMR 391759



**JOSE 1-39, et al Lode Claims - Located February 4 - 16, 2008  
Graham County, AZ**

All JOSE Location Monuments are tied to the SE Corner of Section 1, T 7 S - R 27 E, G & SRM, Graham County, AZ.  
All JOSE Lode Claims are 600' X 1,500' except JOSE 48, 49, 81 and 82, which are 300' X 1,500'.



- = Location Monument
  - = Claim Corner/End Center Monument
- ALL MONUMENTS ARE SUBSTANTIAL POSTS, 4' ABOVE GROUND.

Millrock Alaska LLC  
111 West 16th Avenue  
Bristol Bay Building, 3rd Floor  
Anchorage, AK 99501

Attached To And  
Made A Part Of  
JOSE 185 Location Notice  
Page 2 Of 2

RECEIVED  
L.M. AZ STATE OFFICE  
PHOENIX, ARIZONA  
APR 28 11:43 AM 2008

AND 391759



2008-03146  
Page 1 of 2  
Requested By: XPLORE, LLC  
Wendy John, Graham County Recorder  
04-25-2008 09:14 AM Recording Fee \$13.00

RECEIVED  
D.L.M. AZ STATE OFFICE  
2008 APR 28 A 11:4  
PHOENIX, ARIZONA

**ARIZONA NOTICE OF LOCATION  
(Lode Claim)**

NOTICE IS HEREBY GIVEN THAT MILLROCK ALASKA LLC, whose mailing address is 111 West 16<sup>th</sup> Avenue, Bristol Bay Building, 3<sup>rd</sup> Floor, Anchorage, AK 99501, by its undersigned agent, makes this location of the JOSE 186 lode mining claim, in the Unknown Mining District, Graham County, Arizona.

The general course of the claim is from East to West, and said claim is located within \_\_\_\_\_, \_\_\_\_\_, NW quarter(s) of Section(s) 34, Township 6S, Range 28E, GSRB&M, Graham County, Arizona.

This claim is 1500 feet in length and 600 feet in width.

This Notice of Location is posted on the center line of the claim.

The claim runs from the location monument on which this notice is posted 1490 feet in a E'ly direction to the East end line and 10 feet in a W'ly direction to the West end line. The claim boundaries are marked by six monuments, one at each corner and one at the center of each end line. The location monument on which this notice is posted is situated within Section 34, Township 6S, Range 28E, GSRB&M, Graham County, Arizona, and is approximately 9,300 feet North and 16,510 feet East from the SE corner of Section 1, Township 7S, Range 27E, GSRB&M, Graham County, Arizona.

The undersigned claims the ground as depicted on the map which is attached to a copy of this Notice of Location filed in the office of the County Recorder, Graham County, Safford, Arizona.

The claim has been monumented in accordance with State and Federal law. Corner and location monuments are substantial posts projecting at least four feet above the ground.

Located, dated, and posted on the ground this 9<sup>TH</sup> day of FEBRUARY, 2008.

PHOENIX, ARIZONA

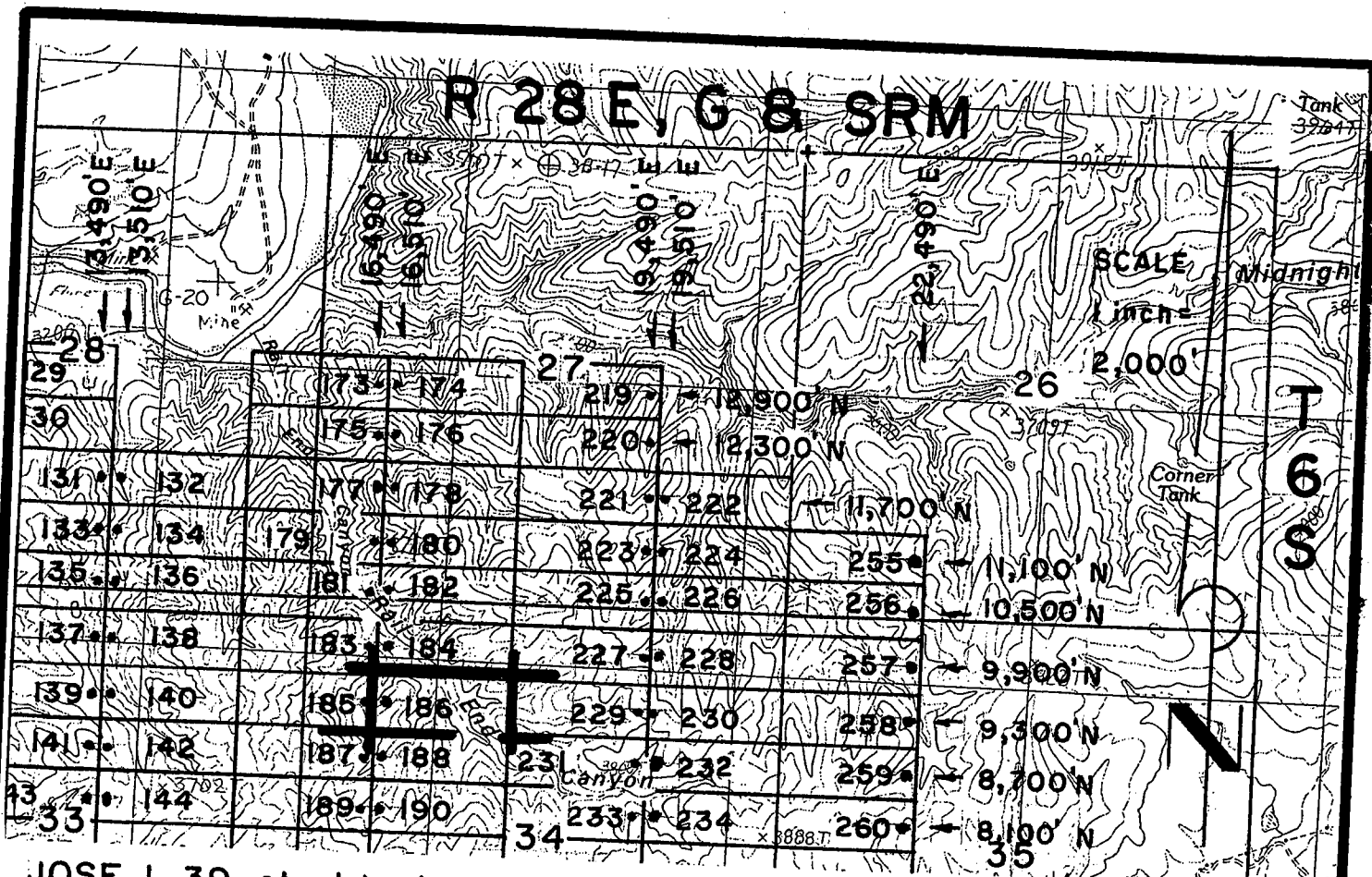
1997 APR 28 P 9 36

RECEIVED  
B.L.M. AZ STATE OFFICE

Millrock Alaska LLC (Owner)

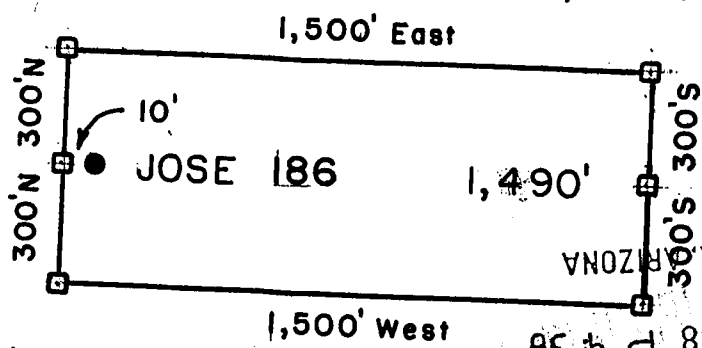
By [Signature] (Agent)  
Minex Exploration

AMG 391760



**JOSE 1-39, et al Lode Claims - Located February 4-16, 2008**  
 Graham County, AZ

All JOSE Location Monuments are tied to the SE Corner of Section 1, T 7 S - R 27 E, G & SRM, Graham County, AZ.  
 All JOSE Lode Claims are 600' x 1,500' except JOSE 48, 49, 81 and 82, which are 300' x 1,500'.



- = Location Monument
  - = Claim Corner/End Center Monument
- ALL MONUMENTS ARE SUBSTANTIAL POSTS, 4' ABOVE GROUND.

Millrock Alaska LLC  
 111 West 16 th Avenue  
 Bristol Bay Building, 3rd Floor  
 Anchorage, AK 99501

RECEIVED  
 M. AZ STATE OFFICE  
 APR 28 9 38 AM '08

Attached To And  
 Made A Part Of  
 JOSE 186 Location Notice  
 Page 2 Of 2

RECEIVED  
 M. AZ STATE OFFICE  
 APR 28 11:43 AM '08  
 PHOENIX, ARIZONA

AND 391100



**ARIZONA NOTICE OF LOCATION  
(Lode Claim)**

RECEIVED  
B.L.M. AZ STATE OFFICE  
2008 APR 28 A 11:43  
PHOENIX, ARIZONA

NOTICE IS HEREBY GIVEN THAT MILLROCK ALASKA LLC, whose mailing address is 111 West 16<sup>th</sup> Avenue, Bristol Bay Building, 3<sup>rd</sup> Floor, Anchorage, AK 99501, by its undersigned agent, makes this location of the JOSE 187 lode mining claim, in the Unknown Mining District, Graham County, Arizona.

The general course of the claim is from East to West, and said claim is located within \_\_\_\_\_, NE, NW quarter(s) of Section(s) 33, 34 Township 6S, Range 28E, GSRB&M, Graham County, Arizona.

This claim is 1500 feet in length and 600 feet in width.

This Notice of Location is posted on the center line of the claim.

The claim runs from the location monument on which this notice is posted 10 feet in a E'ly direction to the East end line and 1,490 feet in a W'ly direction to the West end line. The claim boundaries are marked by six monuments, one at each corner and one at the center of each end line. The location monument on which this notice is posted is situated within Section 34, Township 6S, Range 28E, GSRB&M, Graham County, Arizona, and is approximately 8,700 feet North and 16,490 feet East from the SE corner of Section 1, Township 7S, Range 27E, GSRB&M, Graham County, Arizona.

The undersigned claims the ground as depicted on the map which is attached to a copy of this Notice of Location filed in the office of the County Recorder, Graham County, Safford, Arizona.

The claim has been monumented in accordance with State and Federal law. Corner and location monuments are substantial posts projecting at least four feet above the ground.

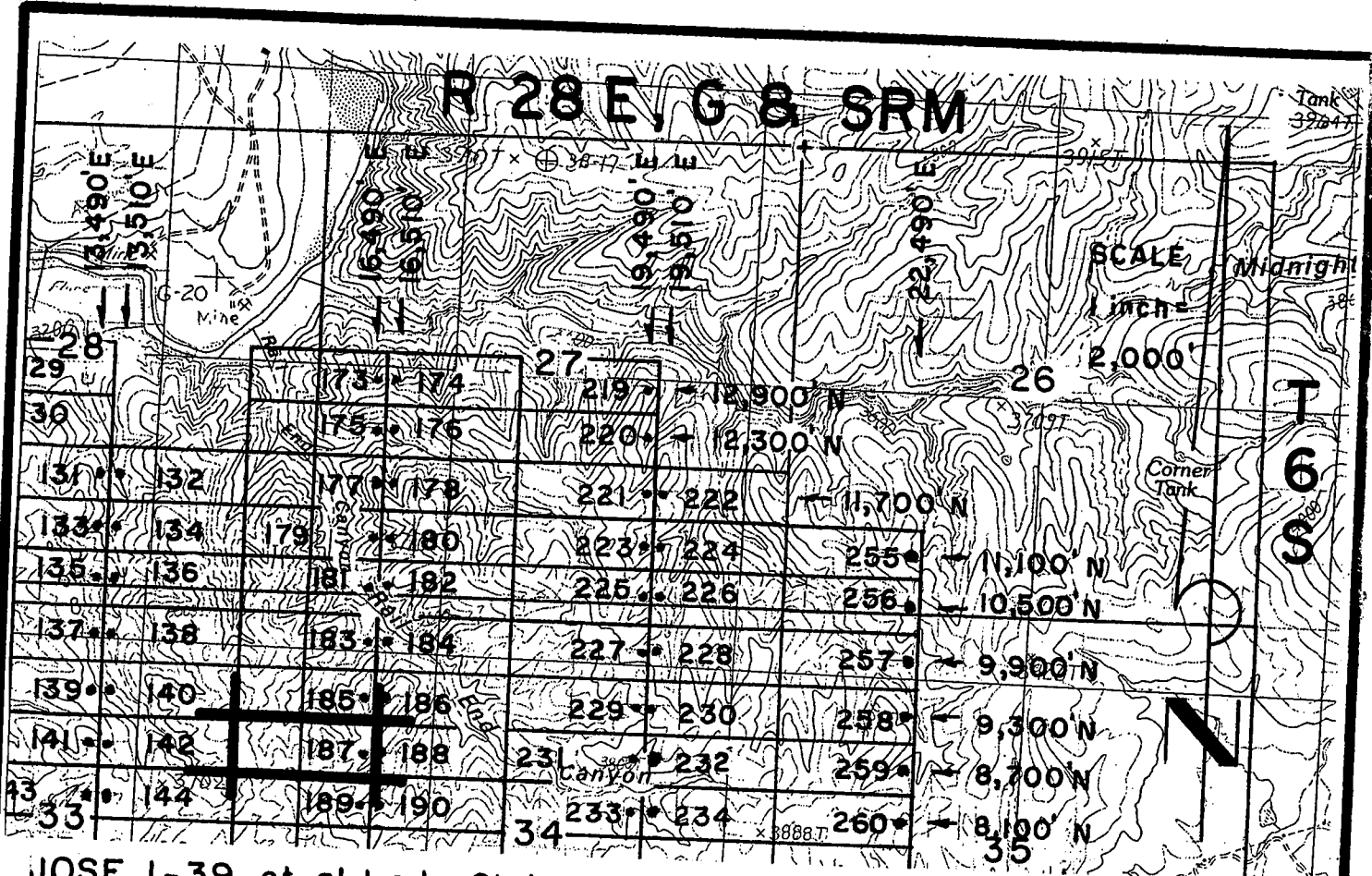
Located, dated, and posted on the ground this 9<sup>TH</sup> day of FEBRUARY, 2008.

AMC 391761

PHOENIX, ARIZONA  
1997 APR 28 P 9:36  
RECEIVED  
B.L.M. AZ STATE OFFICE

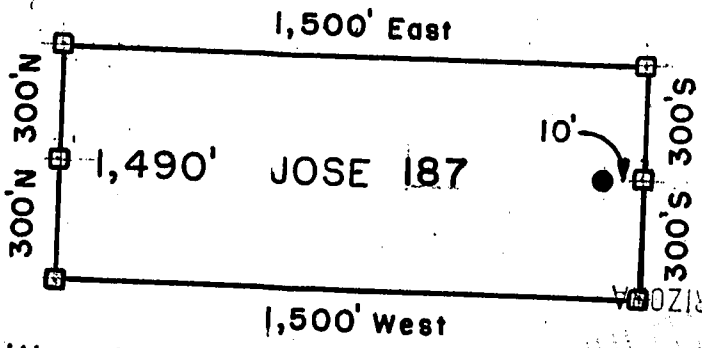
Millrock Alaska LLC (Owner)

By [Signature] (Agent)  
Minex Exploration



**JOSE 1-39, et al Lode Claims - Located February 4 - 16, 2008**  
 Graham County, AZ

All JOSE Location Monuments are tied to the SE Corner of Section 1, T 7 S - R 27 E, G & SRM, Graham County, AZ.  
 All JOSE Lode Claims are 600' x 1,500' except JOSE 48, 49, 81 and 82, which are 300' x 1,500'.



- = Location Monument
  - = Claim Corner/End Center Monument
- ALL MONUMENTS ARE SUBSTANTIAL POSTS, 4' ABOVE GROUND.

Millrock Alaska LLC  
 111 West 16 th Avenue  
 Bristol Bay Building, 3rd Floor  
 Anchorage, AK 99501

Attached To And Made A Part Of  
 JOSE 187 Location Notice  
 Page 2 Of 2

RECEIVED  
 PHOENIX ARIZONA  
 APR 28 2008  
 11:00 AM



RECEIVED  
G.L.M. AZ STATE OFFICE  
2008 APR 28 A 11:47  
PHOENIX, ARIZONA

**ARIZONA NOTICE OF LOCATION  
(Lode Claim)**

NOTICE IS HEREBY GIVEN THAT MILLROCK ALASKA LLC, whose mailing address is 111 West 16<sup>th</sup> Avenue, Bristol Bay Building, 3<sup>rd</sup> Floor, Anchorage, AK 99501, by its undersigned agent, makes this location of the JOSE 188 lode mining claim, in the Unknown Mining District, Graham County, Arizona.

The general course of the claim is from East to West, and said claim is located within \_\_\_\_\_, \_\_\_\_\_, NW quarter(s) of Section(s) 34, Township 6S, Range 28E, GSRB&M, Graham County, Arizona.

This claim is 1500 feet in length and 600 feet in width.

This Notice of Location is posted on the center line of the claim.

The claim runs from the location monument on which this notice is posted 1,490 feet in a E'ly direction to the East end line and 10 feet in a W'ly direction to the West end line. The claim boundaries are marked by six monuments, one at each corner and one at the center of each end line. The location monument on which this notice is posted is situated within Section 34, Township 6S, Range 28E, GSRB&M, Graham County, Arizona, and is approximately 8,700 feet North and 16,510 feet East from the SE corner of Section 1, Township 7S, Range 27E, GSRB&M, Graham County, Arizona.

The undersigned claims the ground as depicted on the map which is attached to a copy of this Notice of Location filed in the office of the County Recorder, Graham County, Safford, Arizona.

The claim has been monumented in accordance with State and Federal law. Corner and location monuments are substantial posts projecting at least four feet above the ground.

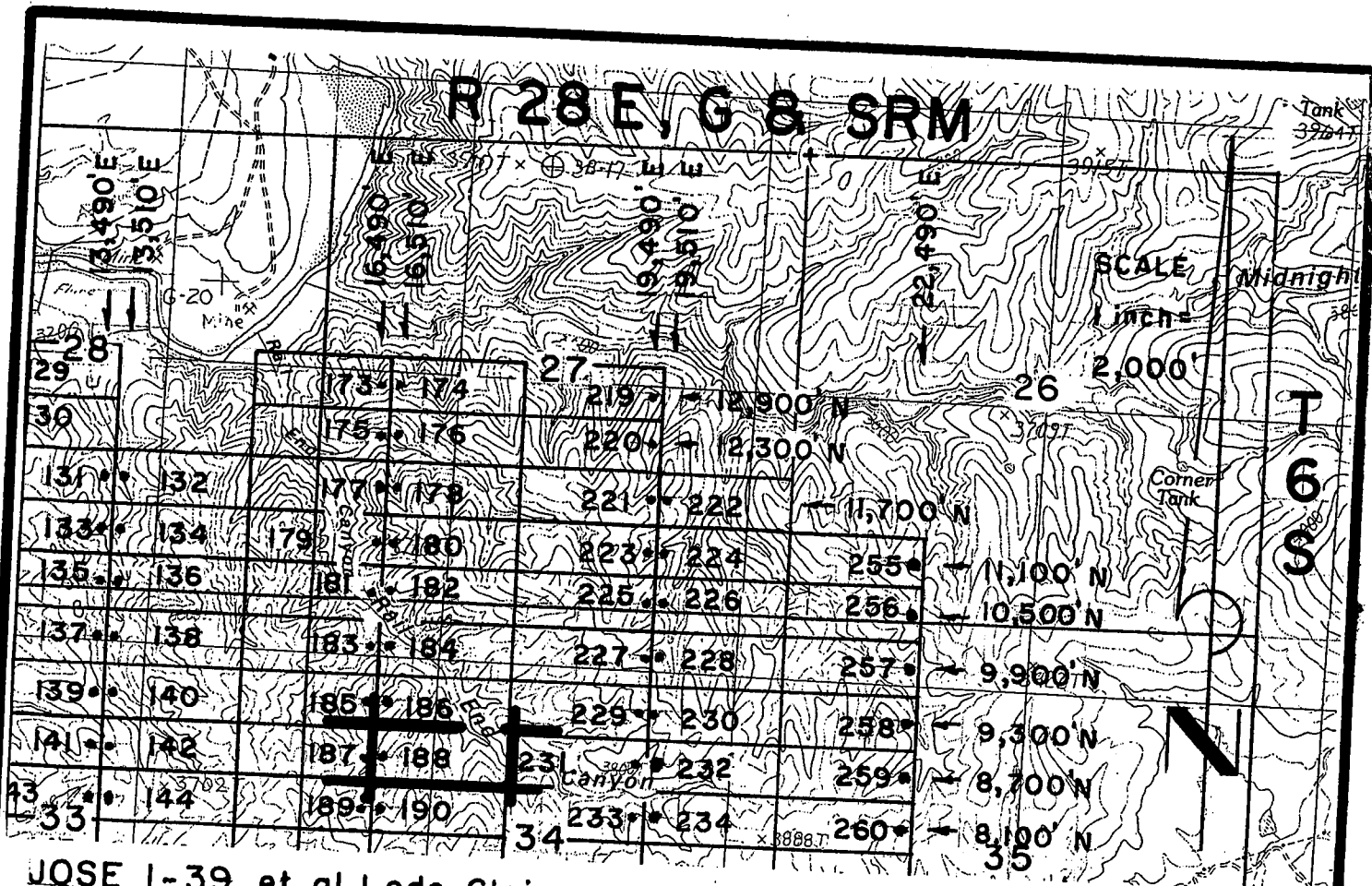
Located, dated, and posted on the ground this 9<sup>TH</sup> day of FEBRUARY, 2008.

Millrock Alaska LLC (Owner)

By [Signature] (Agent)  
Minex Exploration

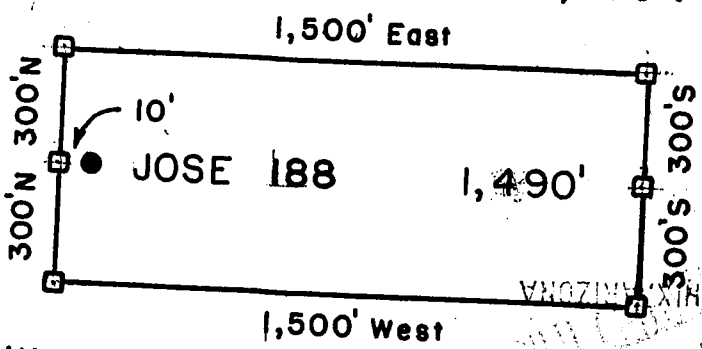
PHOENIX, ARIZONA  
1997 APR 28 P 9:36  
RECEIVED  
G.L.M. AZ STATE OFFICE

ANG 391762



**JOSE 1-39, et al Lode Claims - Located February 4 - 16, 2008**  
 Graham County, AZ

All JOSE Location Monuments are tied to the SE Corner of Section 1, T 7 S - R 27 E, G & SRM, Graham County, AZ.  
 All JOSE Lode Claims are 600' x 1,500' except JOSE 48, 49, 81 and 82, which are 300' x 1,500'.



● = Location Monument  
 □ = Claim Corner/End Center Monument  
 ALL MONUMENTS ARE SUBSTANTIAL POSTS, 4' ABOVE GROUND.

Millrock Alaska LLC  
 111 West 16 th Avenue  
 Bristol Bay Building, 3rd Floor  
 Anchorage, AK 99501

Attached To And Made A Part Of  
 JOSE 188 Location Notice  
 Page 2 Of 2

RECEIVED  
 APR 28 2008  
 ARIZONA STATE OFFICE

AMB 391762





RECEIVED  
B.L.M. AZ STATE OFFICE  
2008 APR 28 A 11:43  
PHOENIX, ARIZONA

**ARIZONA NOTICE OF LOCATION  
(Lode Claim)**

NOTICE IS HEREBY GIVEN THAT MILLROCK ALASKA LLC, whose mailing address is 111 West 16<sup>th</sup> Avenue, Bristol Bay Building, 3<sup>rd</sup> Floor, Anchorage, AK 99501, by its undersigned agent, makes this location of the JOSE 189 lode mining claim, in the Unknown Mining District, Graham County, Arizona.

The general course of the claim is from East to West, and said claim is located within \_\_\_\_\_, NE, NW, quarter(s) of Section(s) 33, 34, Township 6S, Range 28E, GSRB&M, Graham County, Arizona.

This claim is 1500 feet in length and 600 feet in width.

This Notice of Location is posted on the center line of the claim.

The claim runs from the location monument on which this notice is posted 10 feet in a E'ly direction to the East end line and 1,490 feet in a W'ly direction to the West end line. The claim boundaries are marked by six monuments, one at each corner and one at the center of each end line. The location monument on which this notice is posted is situated within Section 34, Township 6S, Range 28E, GSRB&M, Graham County, Arizona, and is approximately 8,100 feet North and 16,490 feet East from the SE corner of Section 1, Township 7S, Range 27E, GSRB&M, Graham County, Arizona.

The undersigned claims the ground as depicted on the map which is attached to a copy of this Notice of Location filed in the office of the County Recorder, Graham County, Safford, Arizona.

The claim has been monumented in accordance with State and Federal law. Corner and location monuments are substantial posts projecting at least four feet above the ground.

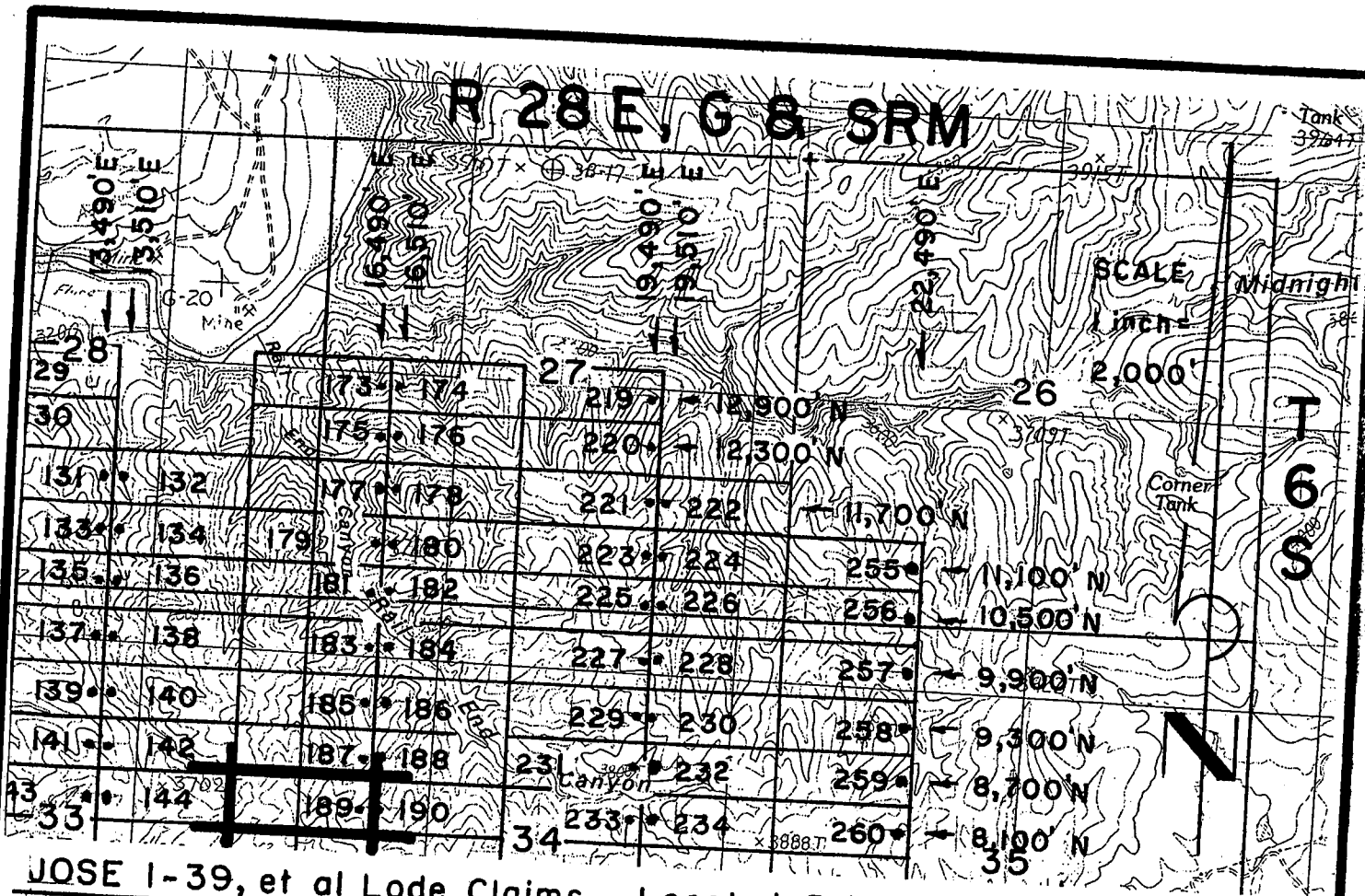
Located, dated, and posted on the ground this 9<sup>TH</sup> day of FEBRUARY, 2008.

Millrock Alaska LLC (Owner)

By [Signature] (Agent)  
Minex Exploration

PHOENIX, ARIZONA  
1997 APR 28 P 9:37  
RECEIVED  
B.L.M. AZ STATE OFFICE

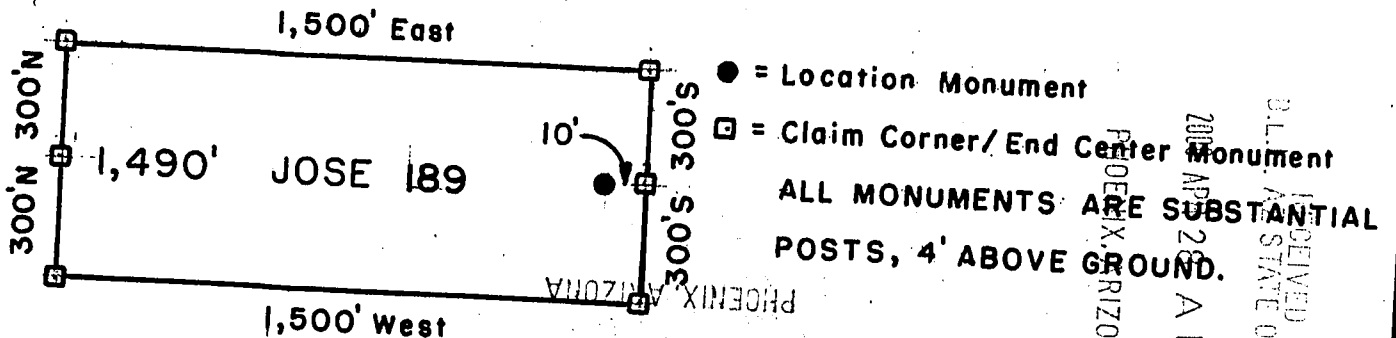
AMC 391763



JOSE 1-39, et al Lode Claims - Located February 4 - 16, 2008  
Graham County, AZ

All JOSE Location Monuments are tied to the SE Corner of Section 1, T 7 S - R 27 E, G & SRM, Graham County, AZ.

All JOSE Lode Claims are 600' X 1,500' except JOSE 48, 49, 81 and 82, which are 300' X 1,500'.



Millrock Alaska LLC  
111 West 16 th Avenue  
Bristol Bay Building, 3rd Floor  
Anchorage, AK 99501

RECEIVED  
M.L.M. AZ STATE OFFICE  
1997 APR 28 P 9:37

Attached To And  
Made A Part Of  
JOSE 189 Location Notice  
Page 2 Of 2

RECEIVED  
AZ STATE OFFICE  
2008 APR 28 A 11:44  
PHOENIX ARIZONA

416 391 1031



2008-03150  
Page 1 of 2  
Requested By: XPLORE, LLC  
Wendy John, Graham County Recorder  
04-25-2008 09:14 AM Recording Fee \$13.00

RECEIVED  
B.L.M. AZ STATE OFFICE  
2008 APR 28 A 11:44  
PHOENIX, ARIZONA

**ARIZONA NOTICE OF LOCATION  
(Lode Claim)**

NOTICE IS HEREBY GIVEN THAT MILLROCK ALASKA LLC, whose mailing address is 111 West 16<sup>th</sup> Avenue, Bristol Bay Building, 3<sup>rd</sup> Floor, Anchorage, AK 99501, by its undersigned agent, makes this location of the JOSE 190 lode mining claim, in the Unknown Mining District, Graham County, Arizona.

The general course of the claim is from East to West, and said claim is located within \_\_\_\_\_, \_\_\_\_\_, NW, quarter(s) of Section(s) 34, Township 6S, Range 28E, GSRB&M, Graham County, Arizona.

This claim is 1500 feet in length and 600 feet in width.

This Notice of Location is posted on the center line of the claim.

The claim runs from the location monument on which this notice is posted 1490 feet in a E'ly direction to the East end line and 10 feet in a W'ly direction to the West end line. The claim boundaries are marked by six monuments, one at each corner and one at the center of each end line. The location monument on which this notice is posted is situated within Section 34, Township 6S, Range 28E, GSRB&M, Graham County, Arizona, and is approximately 8,100 feet North and 16,510 feet East from the SE corner of Section 1, Township 7S, Range 27E, GSRB&M, Graham County, Arizona.

The undersigned claims the ground as depicted on the map which is attached to a copy of this Notice of Location filed in the office of the County Recorder, Graham County, Safford, Arizona.

The claim has been monumented in accordance with State and Federal law. Corner and location monuments are substantial posts projecting at least four feet above the ground.

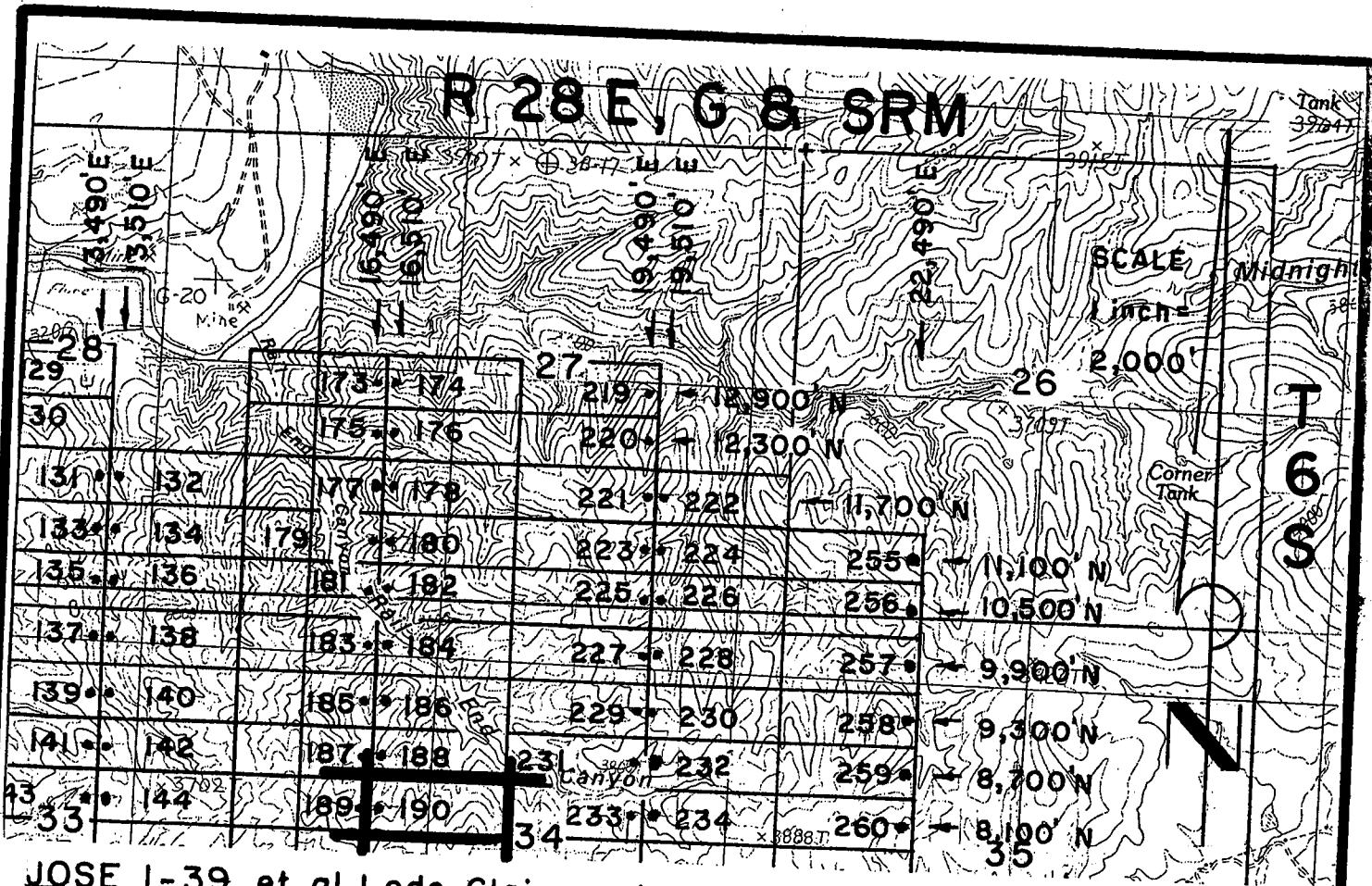
Located, dated, and posted on the ground this 9<sup>TH</sup> day of FEBRUARY, 2008.

Millrock Alaska LLC (Owner)

By [Signature] (Agent)  
Minex Exploration

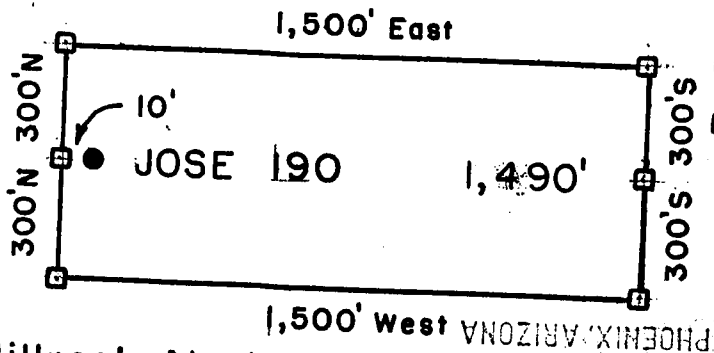
RECEIVED  
B.L.M. AZ STATE OFFICE  
1997 APR 28 P 9:37  
PHOENIX, ARIZONA

APR 30 17 64



**JOSE 1-39, et al Lode Claims - Located February 4 - 16, 2008  
Graham County, AZ**

All JOSE Location Monuments are tied to the SE Corner of Section 1, T 7 S - R 27 E, G & SRM, Graham County, AZ.  
All JOSE Lode Claims are 600' x 1,500' except JOSE 48, 49, 81 and 82, which are 300' x 1,500'.



- = Location Monument
  - = Claim Corner/End Center Monument
- ALL MONUMENTS ARE SUBSTANTIAL POSTS, 4' ABOVE GROUND.

Millrock Alaska LLC  
111 West 16th Avenue  
Bristol Bay Building, 3rd Floor  
Anchorage, AK 99501

Attached To And  
Made A Part Of  
JOSE 190 Location Notice  
Page 2 Of 2

RECEIVED  
 STATE OFFICE  
 HONOLULU, HAWAII  
 APR 28 2008

APR 28 2008 11:11 AM

200803151  
Page 1 of 2  
Requested By: XPLORE, LLC  
Wendy John, Graham County Recorder  
04-25-2008 09:14 AM Recording Fee \$13.00



**ARIZONA NOTICE OF LOCATION  
(Lode Claim)**

RECEIVED  
D.L.M. AZ STATE OFFICE  
2008 APR 28 A 11:44  
PHOENIX, ARIZONA

NOTICE IS HEREBY GIVEN THAT MILLROCK ALASKA LLC, whose mailing address is 111 West 16<sup>th</sup> Avenue, Bristol Bay Building, 3<sup>rd</sup> Floor, Anchorage, AK 99501, by its undersigned agent, makes this location of the JOSE 191 lode mining claim, in the Unknown Mining District, Graham County, Arizona.

The general course of the claim is from East to West, and said claim is located within \_\_\_\_\_, SE, SW quarter(s) of Section(s) 33, 34 Township 6S, Range 28E, GSRB&M, Graham County, Arizona.

This claim is 1500 feet in length and 600 feet in width.

This Notice of Location is posted on the center line of the claim.

The claim runs from the location monument on which this notice is posted 10 feet in a E'ly direction to the East end line and 1,490 feet in a W'ly direction to the West end line. The claim boundaries are marked by six monuments, one at each corner and one at the center of each end line. The location monument on which this notice is posted is situated within Section 34, Township 6S, Range 28E, GSRB&M, Graham County, Arizona, and is approximately 7,500 feet North and 16,490 feet East from the SE corner of Section 1, Township 7S, Range 27E, GSRB&M, Graham County, Arizona.

The undersigned claims the ground as depicted on the map which is attached to a copy of this Notice of Location filed in the office of the County Recorder, Graham County, Safford, Arizona.

The claim has been monumented in accordance with State and Federal law. Corner and location monuments are substantial posts projecting at least four feet above the ground.

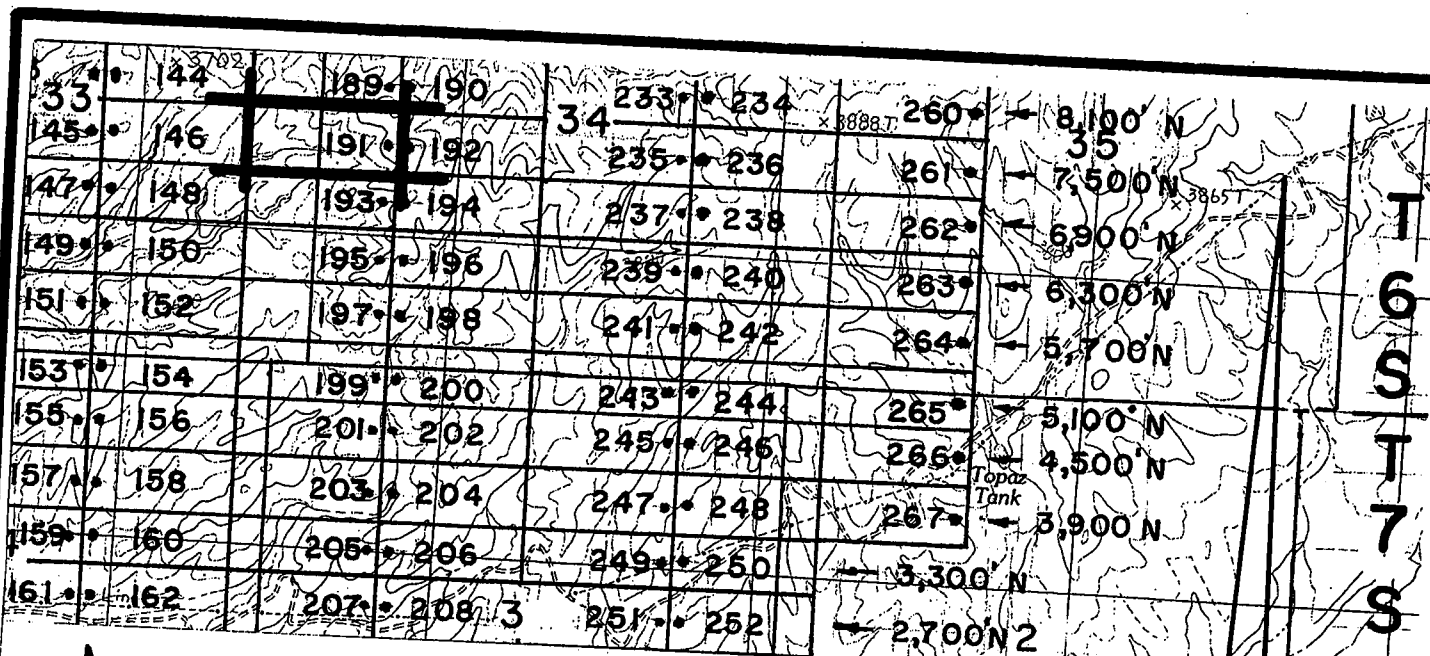
Located, dated, and posted on the ground this 9<sup>TH</sup> day of FEBRUARY, 2008.

Millrock Alaska LLC (Owner)

By [Signature] (Agent)  
Minex Exploration

PHOENIX, ARIZONA  
1997 APR 28 P 9:37  
RECEIVED  
D.L.M. AZ STATE OFFICE

ANG 391765



↑  
13,510'E

↑ ↑  
16,490'E  
16,510'E

↑ ↑  
19,490'E  
19,510'E

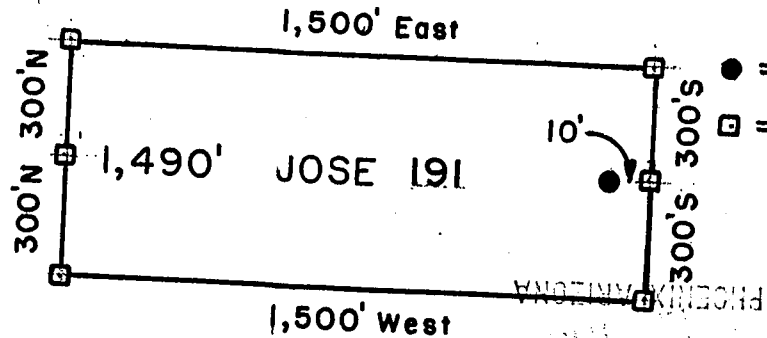
↑  
22,490'E

SCALE  
1 inch =  
2,000'

# R 28 E, G & SRM

JOSE 1-39, et al Lode Claims - Located February 4-16, 2008  
Graham County, AZ

All JOSE Location Monuments are tied to the SE Corner of Section 1, T 7 S - R 27 E, G & SRM, Graham County, AZ.  
All JOSE Lode Claims are 600' X 1,500' except JOSE 48, 49, 81 and 82, which are 300' X 1,500'.



- = Location Monument
  - = Claim Corner/End Center Monument
- ALL MONUMENTS ARE SUBSTANTIAL POSTS, 4' ABOVE GROUND.

Millrock Alaska LLC  
111 West 16 th Avenue  
Bristol Bay Building, 3rd Floor  
Anchorage, AK 99501

Attached To And  
Made A Part Of  
JOSE 191 Location Notice  
Page 2 Of 2

RECEIVED  
 AZ STATE OFFICE  
 PHOENIX, ARIZONA  
 APR 28 11:44 AM '08

AMC 391165



2008-03152

Page 1 of 2  
Requested By: XPLORE, LLC  
Wendy John, Graham County Recorder  
04-25-2008 09:14 AM Recording Fee \$13.00

RECEIVED  
B.L.M. AZ STATE OFFICE  
PHOENIX, ARIZONA  
APR 28 A 11:44

**ARIZONA NOTICE OF LOCATION  
(Lode Claim)**

NOTICE IS HEREBY GIVEN THAT MILLROCK ALASKA LLC, whose mailing address is 111 West 16<sup>th</sup> Avenue, Bristol Bay Building, 3<sup>rd</sup> Floor, Anchorage, AK 99501, by its undersigned agent, makes this location of the JOSE 192 lode mining claim, in the Unknown Mining District, Graham County, Arizona.

The general course of the claim is from East to West, and said claim is located within \_\_\_\_\_, \_\_\_\_\_, SW quarter(s) of Section(s) 34, Township 6S, Range 28E, GSRB&M, Graham County, Arizona.

This claim is 1500 feet in length and 600 feet in width.

This Notice of Location is posted on the center line of the claim.

The claim runs from the location monument on which this notice is posted 1,490 feet in a E'ly direction to the East end line and 10 feet in a W'ly direction to the West end line. The claim boundaries are marked by six monuments, one at each corner and one at the center of each end line. The location monument on which this notice is posted is situated within Section 34, Township 6S, Range 28E, GSRB&M, Graham County, Arizona, and is approximately 7,500 feet North and 16,510 feet East from the SE corner of Section 1, Township 7S, Range 27E, GSRB&M, Graham County, Arizona.

The undersigned claims the ground as depicted on the map which is attached to a copy of this Notice of Location filed in the office of the County Recorder, Graham County, Safford, Arizona.

The claim has been monumented in accordance with State and Federal law. Corner and location monuments are substantial posts projecting at least four feet above the ground.

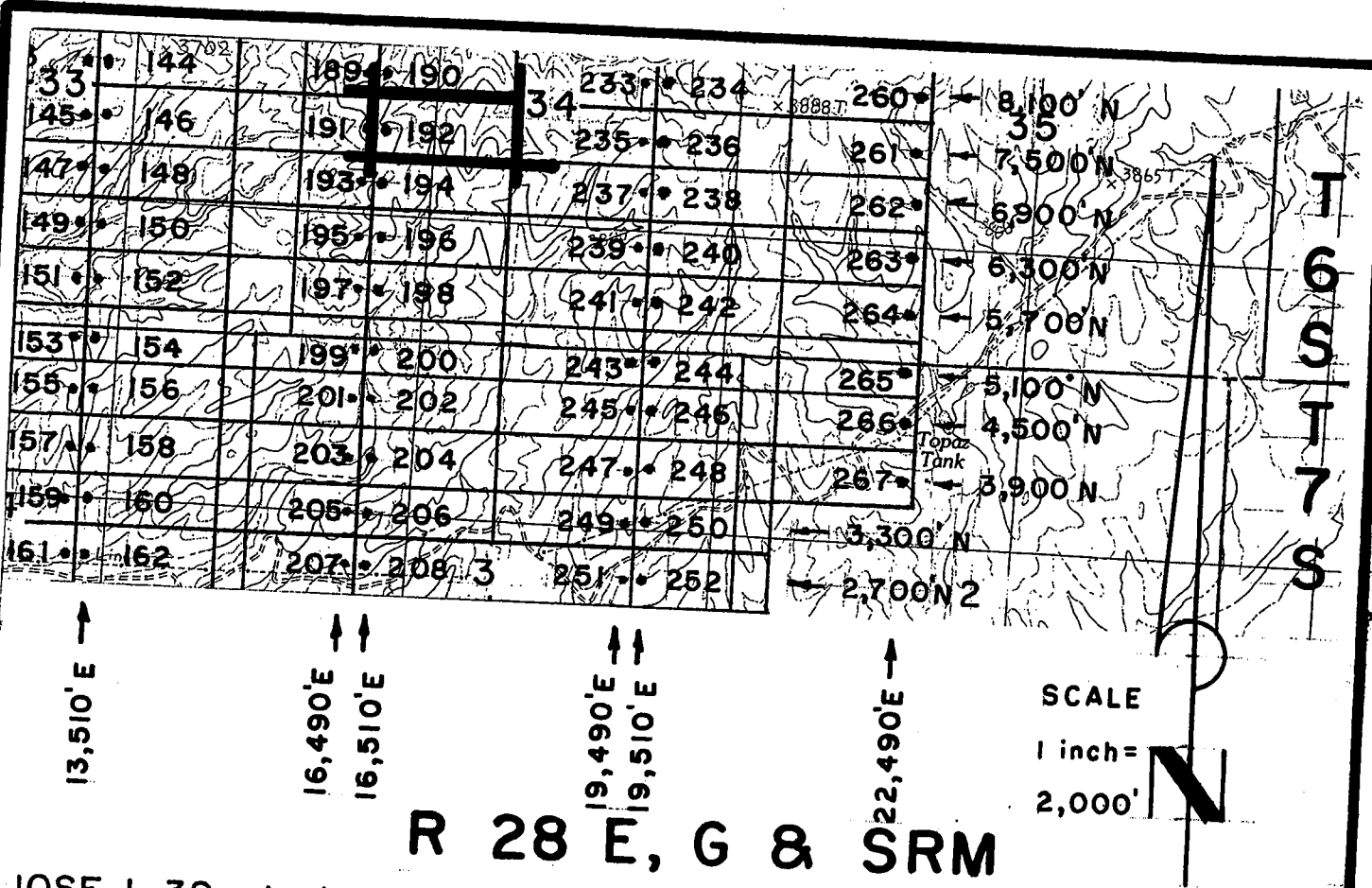
Located, dated, and posted on the ground this 9TH day of FEBRUARY, 2008.

Millrock Alaska LLC (Owner)

By [Signature] (Agent)  
Minex Exploration

AMC 391766

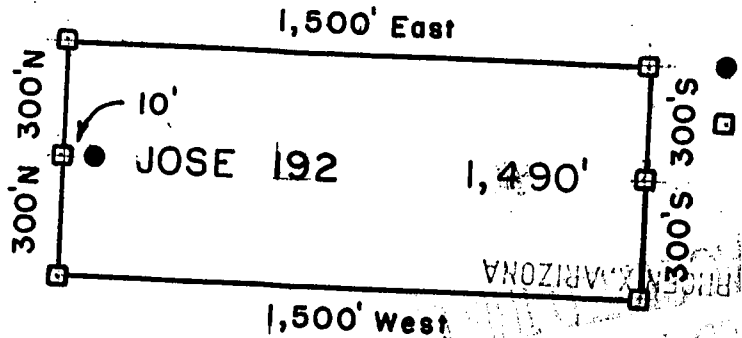
PHOENIX, ARIZONA  
APR 28 P 9:37  
RECEIVED  
B.L.M. AZ STATE OFFICE



# R 28 E, G & SRM

JOSE 1-39, et al Lode Claims - Located February 4 - 16, 2008  
Graham County, AZ

All JOSE Location Monuments are tied to the SE Corner of Section 1, T 7 S - R 27 E, G & SRM, Graham County, AZ.  
All JOSE Lode Claims are 600' x 1,500' except JOSE 48, 49, 81 and 82, which are 300' x 1,500'.



- = Location Monument
  - = Claim Corner/End Center Monument
- ALL MONUMENTS ARE SUBSTANTIAL POSTS, 4' ABOVE GROUND.


Millrock Alaska LLC  
111 West 16th Avenue  
Bristol Bay Building, 3rd Floor  
Anchorage, AK 99501

Attached To And  
Made A Part Of  
JOSE 192 Location Notice  
Page 2 Of 2

and 391166

RECEIVED  
L.M. AZ STATE OFFICE  
APR 28 2008  
PHOENIX, ARIZONA





**ARIZONA NOTICE OF LOCATION  
(Lode Claim)**

RECEIVED  
B.L.M. AZ STATE OFFICE  
2008 APR 28 A 11:44  
PHOENIX, ARIZONA

NOTICE IS HEREBY GIVEN THAT MILLROCK ALASKA LLC, whose mailing address is 111 West 16<sup>th</sup> Avenue, Bristol Bay Building, 3<sup>rd</sup> Floor, Anchorage, AK 99501, by its undersigned agent, makes this location of the JOSE 193 lode mining claim, in the Unknown Mining District, Graham County, Arizona.

The general course of the claim is from East to West, and said claim is located within \_\_\_\_\_, SE, SW, quarter(s) of Section(s) 33,34, Township 6S, Range 28E, GSRB&M, Graham County, Arizona.

This claim is 1500 feet in length and 600 feet in width.

This Notice of Location is posted on the center line of the claim.

The claim runs from the location monument on which this notice is posted 10 feet in a E'ly direction to the East end line and 1,490 feet in a W'ly direction to the West end line. The claim boundaries are marked by six monuments, one at each corner and one at the center of each end line. The location monument on which this notice is posted is situated within Section 34, Township 6S, Range 28E, GSRB&M, Graham County, Arizona, and is approximately 6,700 feet North and 16,490 feet East from the SE corner of Section 1, Township 7S, Range 27E, GSRB&M, Graham County, Arizona.

The undersigned claims the ground as depicted on the map which is attached to a copy of this Notice of Location filed in the office of the County Recorder, Graham County, Safford, Arizona.

The claim has been monumented in accordance with State and Federal law. Corner and location monuments are substantial posts projecting at least four feet above the ground.

Located, dated, and posted on the ground this 9TH day of FEBRUARY, 2008.

PHOENIX, ARIZONA

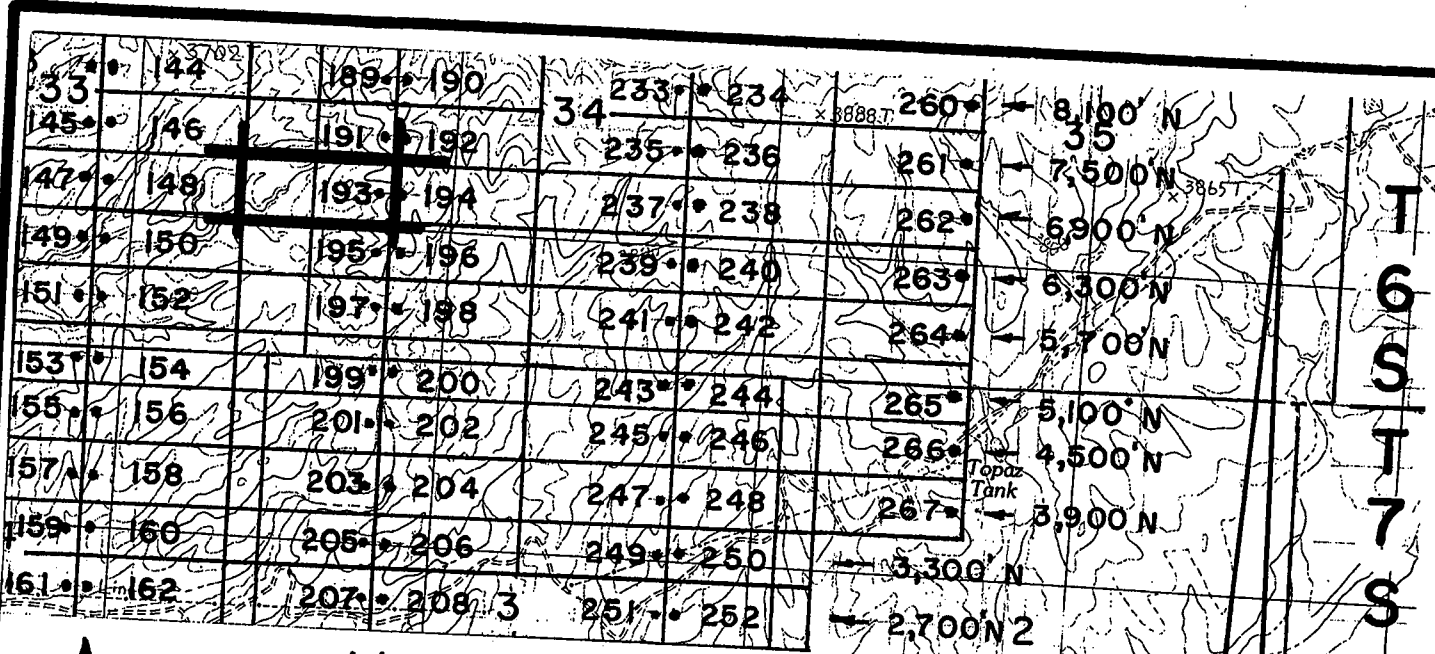
1997 APR 28 P 9:37

RECEIVED  
B.L.M. AZ STATE OFFICE

Millrock Alaska LLC (Owner)

By [Signature] (Agent)  
Minex Exploration

AMC 391767



↑  
13,510'E

↑↑  
16,490'E  
16,510'E

↑↑  
19,490'E  
19,510'E

↑  
22,490'E

SCALE

1 inch =

2,000'

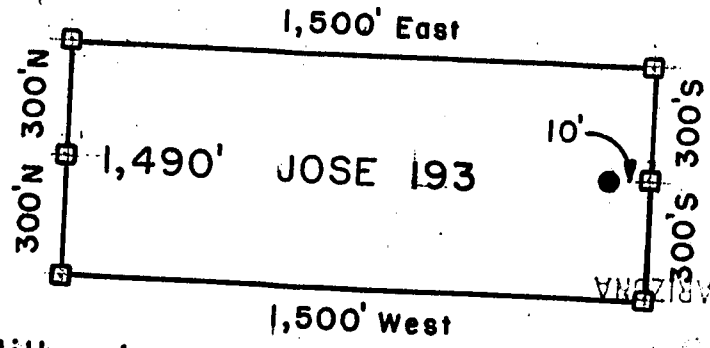


# R 28 E, G & SRM

JOSE 1-39, et al Lode Claims - Located February 4 - 16, 2008  
Graham County, AZ

All JOSE Location Monuments are tied to the SE Corner of Section 1, T 7 S - R 27 E, G & SRM, Graham County, AZ.

All JOSE Lode Claims are 600' X 1,500' except JOSE 48, 49, 81 and 82, which are 300' X 1,500'.



- = Location Monument
  - = Claim Corner/End Center Monument
- ALL MONUMENTS ARE SUBSTANTIAL POSTS, 4' ABOVE GROUND.

RECEIVED  
 PHOENIX, ARIZONA  
 APR 28 11:45  
 2008

Millrock Alaska LLC  
 111 West 16 th Avenue  
 Bristol Bay Building, 3rd Floor  
 Anchorage, AK 99501

RECEIVED  
 AZ STATE OFFICE  
 APR 28 9:37

Attached To And  
 Made A Part Of  
 JOSE 193 Location Notice  
 Page 2 Of 2

APR 30 11 16 7



RECEIVED  
B.L.M. AZ STATE OFFICE  
2008 APR 28 A 11:45  
PHOENIX, ARIZONA

**ARIZONA NOTICE OF LOCATION  
(Lode Claim)**

NOTICE IS HEREBY GIVEN THAT MILLROCK ALASKA LLC, whose mailing address is 111 West 16<sup>th</sup> Avenue, Bristol Bay Building, 3<sup>rd</sup> Floor, Anchorage, AK 99501, by its undersigned agent, makes this location of the JOSE 194 lode mining claim, in the Unknown Mining District, Graham County, Arizona.

The general course of the claim is from East to West, and said claim is located within \_\_\_\_\_, \_\_\_\_\_, SW quarter(s) of Section(s) 34, Township 6S, Range 28E, GSRB&M, Graham County, Arizona.

This claim is 1500 feet in length and 600 feet in width.

This Notice of Location is posted on the center line of the claim.

The claim runs from the location monument on which this notice is posted 1,490 feet in a E'ly direction to the East end line and 10 feet in a W'ly direction to the West end line. The claim boundaries are marked by six monuments, one at each corner and one at the center of each end line. The location monument on which this notice is posted is situated within Section 34, Township 6S, Range 28E, GSRB&M, Graham County, Arizona, and is approximately 6,900 feet North and 16,510 feet East from the SE corner of Section 1, Township 7S, Range 27E, GSRB&M, Graham County, Arizona.

The undersigned claims the ground as depicted on the map which is attached to a copy of this Notice of Location filed in the office of the County Recorder, Graham County, Safford, Arizona.

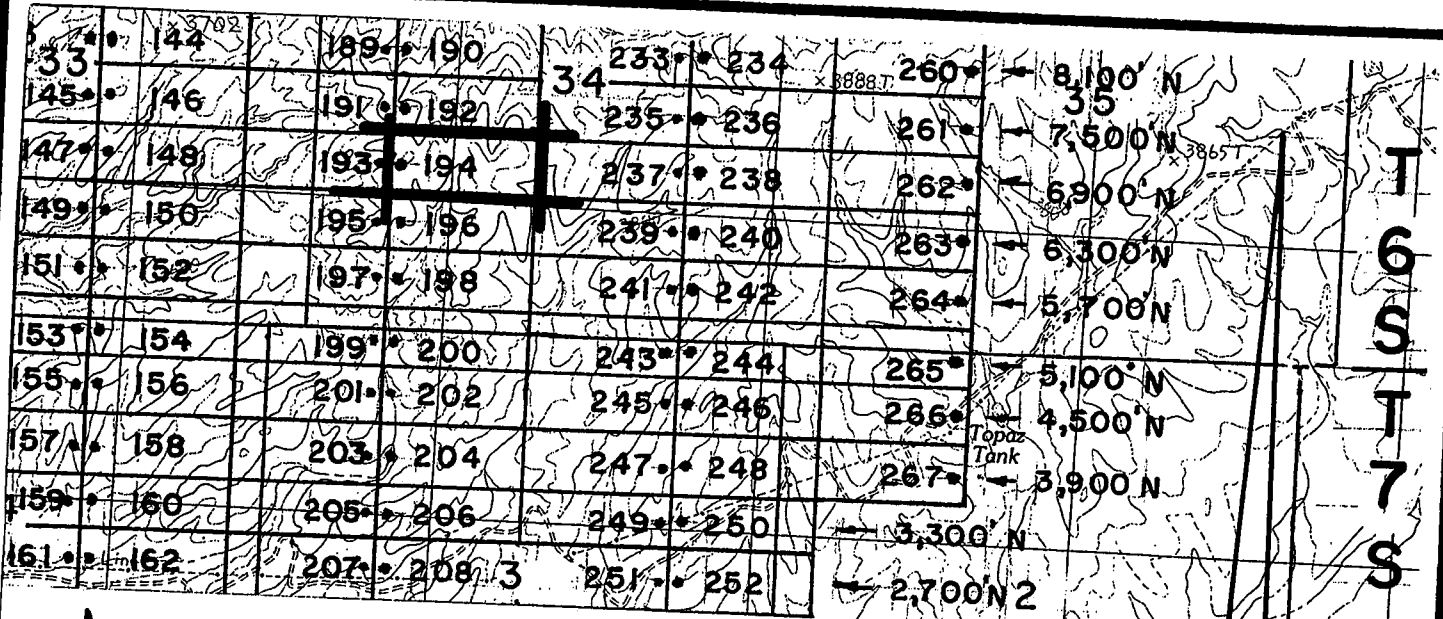
The claim has been monumented in accordance with State and Federal law. Corner and location monuments are substantial posts projecting at least four feet above the ground.

Located, dated, and posted on the ground this 9<sup>TH</sup> day of FEBRUARY, 2008.

RECEIVED  
B.L.M. AZ STATE OFFICE  
1997 APR 28 P 9:37  
PHOENIX, ARIZONA

Millrock Alaska LLC (Owner)  
By [Signature] (Agent)  
Minex Exploration

AMC 391768



↑  
13,510'E

↑ ↑  
16,490'E  
16,510'E

↑ ↑  
19,490'E  
19,510'E

↑  
22,490'E

SCALE

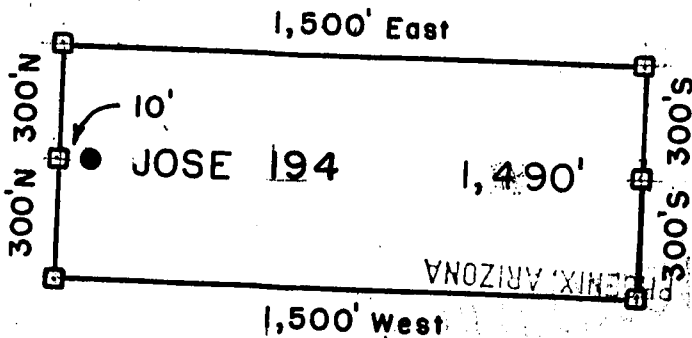
1 inch =  
2,000'

# R 28 E, G & SRM

JOSE 1-39, et al Lode Claims - Located February 4-16, 2008  
Graham County, AZ

All JOSE Location Monuments are tied to the SE Corner of Section 1, T 7 S - R 27 E, G & SRM, Graham County, AZ.

All JOSE Lode Claims are 600' x 1,500' except JOSE 48, 49, 81 and 82, which are 300' x 1,500'.



- = Location Monument
  - = Claim Corner/End Center Monument
- ALL MONUMENTS ARE SUBSTANTIAL POSTS, 4' ABOVE GROUND.

RECEIVED  
 BLM AZ STATE OFFICE  
 APR 28 11:45  
 HONOLULU, ARIZONA

Millrock Alaska LLC  
 111 West 16th Avenue  
 Bristol Bay Building, 3rd Floor  
 Anchorage, AK 99501

Attached To And  
 Made A Part Of  
 JOSE 194 Location Notice  
 Page 2 Of 2

APR 24 11 16 AM '08



2008-03155  
Page 1 of 2  
Requested By: XPLORE, LLC  
Wendy John, Graham County Recorder  
04-25-2008 09:14 AM Recording Fee \$13.00

RECEIVED  
B.L.M. AZ STATE OFFICE  
2008 APR 28 A 11:45  
PHOENIX, ARIZONA

**ARIZONA NOTICE OF LOCATION  
(Lode Claim)**

NOTICE IS HEREBY GIVEN THAT MILLROCK ALASKA LLC, whose mailing address is 111 West 16<sup>th</sup> Avenue, Bristol Bay Building, 3<sup>rd</sup> Floor, Anchorage, AK 99501, by its undersigned agent, makes this location of the JOSE 195 lode mining claim, in the Unknown Mining District, Graham County, Arizona.

The general course of the claim is from East to West, and said claim is located within \_\_\_\_\_, SE, SW, quarter(s) of Section(s) 33, 34, Township 6S, Range 28E, GSRB&M, Graham County, Arizona.

This claim is 1500 feet in length and 600 feet in width.

This Notice of Location is posted on the center line of the claim.

The claim runs from the location monument on which this notice is posted 10 feet in a E'ly direction to the East end line and 1,490 feet in a W'ly direction to the West end line. The claim boundaries are marked by six monuments, one at each corner and one at the center of each end line. The location monument on which this notice is posted is situated within Section 34, Township 6S, Range 28E, GSRB&M, Graham County, Arizona, and is approximately 6,300 feet North and 16,490 feet East from the SE corner of Section 1, Township 7S, Range 27E, GSRB&M, Graham County, Arizona.

The undersigned claims the ground as depicted on the map which is attached to a copy of this Notice of Location filed in the office of the County Recorder, Graham County, Safford, Arizona.

The claim has been monumented in accordance with State and Federal law. Corner and location monuments are substantial posts projecting at least four feet above the ground.

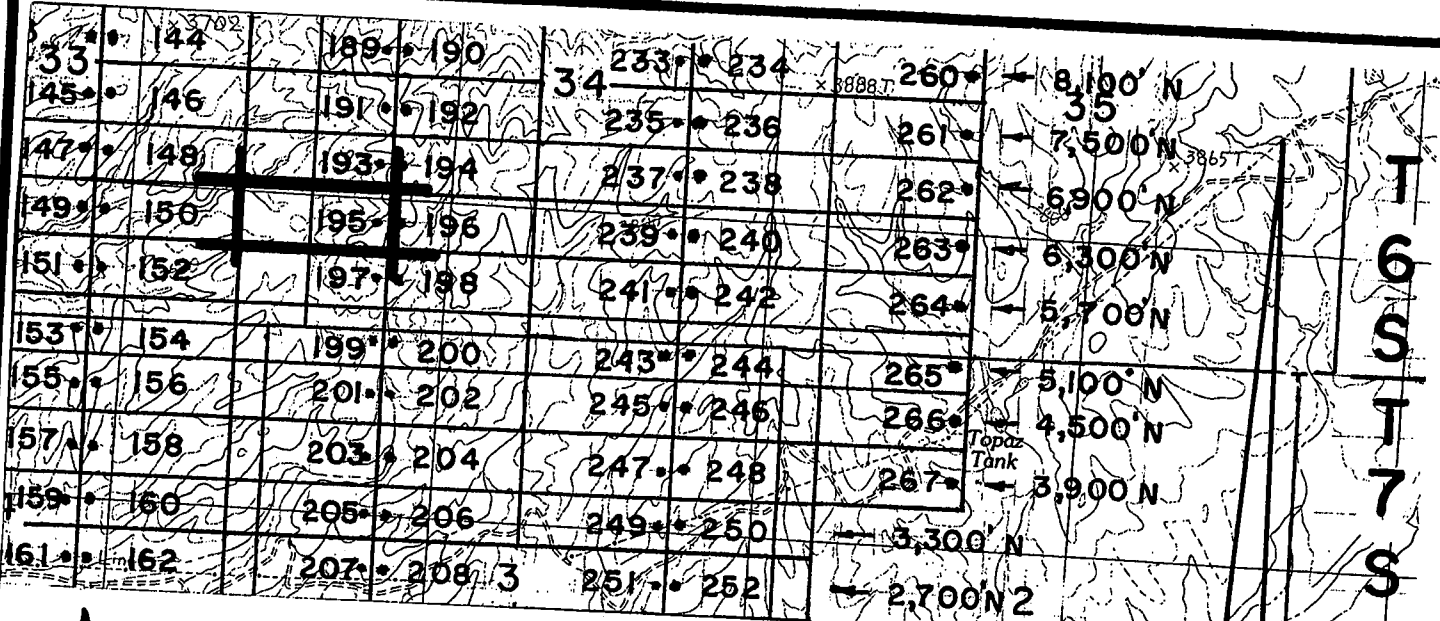
Located, dated, and posted on the ground this 9<sup>TH</sup> day of FEBRUARY, 2008.

Millrock Alaska LLC (Owner)

By [Signature] (Agent)  
Minex Exploration

RECEIVED  
B.L.M. AZ STATE OFFICE  
1997 APR 28 P 9:37  
PHOENIX, ARIZONA

AM 391769



↑ 13,510' E

↑ ↑ 16,490' E 16,510' E

↑ ↑ 19,490' E 19,510' E

↑ 22,490' E

SCALE  
1 inch = 2,000'

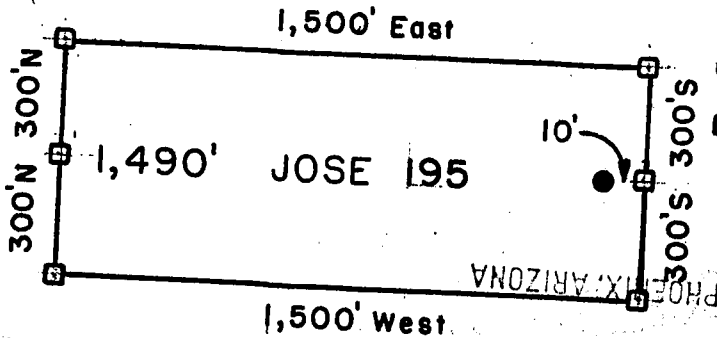


# R 28 E, G & SRM

JOSE 1-39, et al Lode Claims - Located February 4 - 16, 2008  
Graham County, AZ

All JOSE Location Monuments are tied to the SE Corner of  
Section 1, T 7 S - R 27 E, G & SRM, Graham County, AZ.

All JOSE Lode Claims are 600' x 1,500' except JOSE 48, 49, 81  
and 82, which are 300' x 1,500'.



- = Location Monument
  - = Claim Corner/End Center Monument
- ALL MONUMENTS ARE SUBSTANTIAL POSTS, 4' ABOVE GROUND.

RECEIVED  
 B.L.M. AZ STATE OFFICE  
 PHOENIX, ARIZONA  
 2008 APR 28 AM 11:45

Millrock Alaska LLC  
 111 West 16 th Avenue  
 Bristol Bay Building, 3rd Floor  
 Anchorage, AK 99501

Attached To And  
 Made A Part Of  
 JOSE 195 Location Notice  
 Page 2 Of 2

AM 391769

2008-03156  
Page 1 of 2  
Requested By: XPLDRE, LLC  
Wendy John, Graham County Recorder  
04-25-2008 09:14 AM Recording Fee \$13.00



RECEIVED  
B.L.M. AZ STATE OFFICE  
2008 APR 28 A 11:45  
PHOENIX, ARIZONA

**ARIZONA NOTICE OF LOCATION  
(Lode Claim)**

NOTICE IS HEREBY GIVEN THAT MILLROCK ALASKA LLC, whose mailing address is 111 West 16<sup>th</sup> Avenue, Bristol Bay Building, 3<sup>rd</sup> Floor, Anchorage, AK 99501, by its undersigned agent, makes this location of the JOSE 196 lode mining claim, in the Unknown Mining District, Graham County, Arizona.

The general course of the claim is from East to West, and said claim is located within \_\_\_\_\_, \_\_\_\_\_, SW quarter(s) of Section(s) 34, Township 6S, Range 28E, GSRB&M, Graham County, Arizona.

This claim is 1500 feet in length and 600 feet in width.

This Notice of Location is posted on the center line of the claim.

The claim runs from the location monument on which this notice is posted 1490 feet in a E'ly direction to the East end line and 10 feet in a W'ly direction to the West end line. The claim boundaries are marked by six monuments, one at each corner and one at the center of each end line. The location monument on which this notice is posted is situated within Section 34, Township 6S, Range 28E, GSRB&M, Graham County, Arizona, and is approximately 6,300 feet North and 16,510 feet East from the SE corner of Section 1, Township 7S, Range 27E, GSRB&M, Graham County, Arizona.

The undersigned claims the ground as depicted on the map which is attached to a copy of this Notice of Location filed in the office of the County Recorder, Graham County, Safford, Arizona.

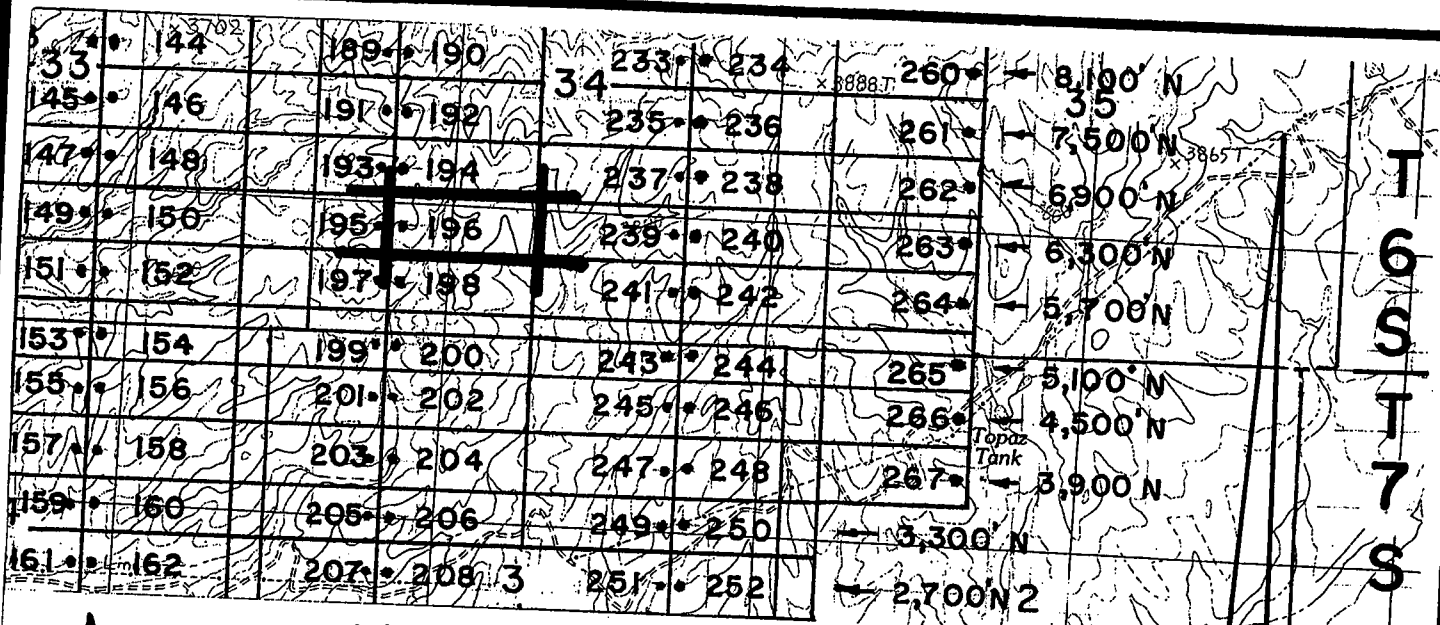
The claim has been monumented in accordance with State and Federal law. Corner and location monuments are substantial posts projecting at least four feet above the ground.

Located, dated, and posted on the ground this 9TH day of FEBRUARY, 2008.

Millrock Alaska LLC (Owner)  
By [Signature] (Agent)  
Minex Exploration

PHOENIX, ARIZONA  
RECEIVED  
B.L.M. AZ STATE OFFICE  
1997 APR 28 P 9:37

AMC 391770



↑  
13,510'E

↑ ↑  
16,490'E  
16,510'E

↑ ↑  
19,490'E  
19,510'E

↑  
22,490'E

SCALE

1 inch =  
2,000'

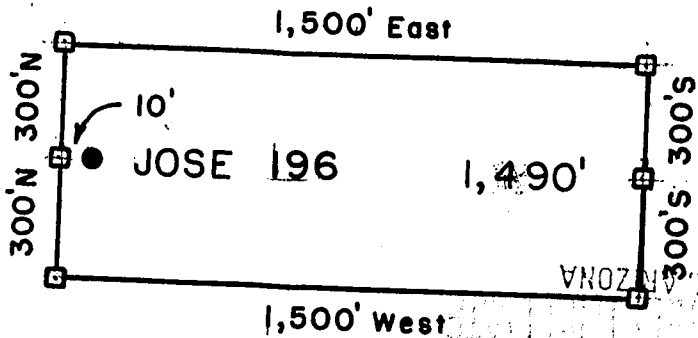


# R 28 E, G & SRM

JOSE 1-39, et al Lode Claims - Located February 4 - 16, 2008  
Graham County, AZ

All JOSE Location Monuments are tied to the SE Corner of  
Section 1, T 7 S - R 27 E, G & SRM, Graham County, AZ.

All JOSE Lode Claims are 600' x 1,500' except JOSE 48, 49, 81  
and 82, which are 300' x 1,500'.



- = Location Monument
  - = Claim Corner/End Center Monument
- ALL MONUMENTS ARE SUBSTANTIAL  
POSTS, 4' ABOVE GROUND.

RECEIVED  
 STATE OFFICE  
 PHOENIX, ARIZONA  
 APR 23 11:11 AM '08

Millrock Alaska LLC  
 111 West 16th Avenue  
 Bristol Bay Building, 3rd Floor  
 Anchorage, AK 99501

Attached To And  
 Made A Part Of  
 JOSE 196 Location Notice  
 Page 2 Of 2

APR 23 11:11 AM '08





2008-03157  
Page 1 of 2  
Requested By: XPLORE, LLC  
Wendy John, Graham County Recorder  
04-25-2008 09:14 AM Recording Fee \$13.00

RECEIVED  
B.L.M. AZ STATE OFFICE  
2008 APR 28 A 11:46  
PHOENIX, ARIZONA

**ARIZONA NOTICE OF LOCATION  
(Lode Claim)**

NOTICE IS HEREBY GIVEN THAT MILLROCK ALASKA LLC, whose mailing address is 111 West 16<sup>th</sup> Avenue, Bristol Bay Building, 3<sup>rd</sup> Floor, Anchorage, AK 99501, by its undersigned agent, makes this location of the JOSE 197 lode mining claim, in the Unknown Mining District, Graham County, Arizona.

The general course of the claim is from East to West, and said claim is located within \_\_\_\_\_, SE, SW, quarter(s) of Section(s) 33, 34, Township 6S, Range 28E, GSRB&M, Graham County, Arizona.

This claim is 1500 feet in length and 600 feet in width.

This Notice of Location is posted on the center line of the claim.

The claim runs from the location monument on which this notice is posted 10 feet in a E'ly direction to the East end line and 1,490 feet in a W'ly direction to the West end line. The claim boundaries are marked by six monuments, one at each corner and one at the center of each end line. The location monument on which this notice is posted is situated within Section 34, Township 6S, Range 28E, GSRB&M, Graham County, Arizona, and is approximately 5,700 feet North and 16,490 feet East from the SE corner of Section 1, Township 7S, Range 27E, GSRB&M, Graham County, Arizona.

The undersigned claims the ground as depicted on the map which is attached to a copy of this Notice of Location filed in the office of the County Recorder, Graham County, Safford, Arizona.

The claim has been monumented in accordance with State and Federal law. Corner and location monuments are substantial posts projecting at least four feet above the ground.

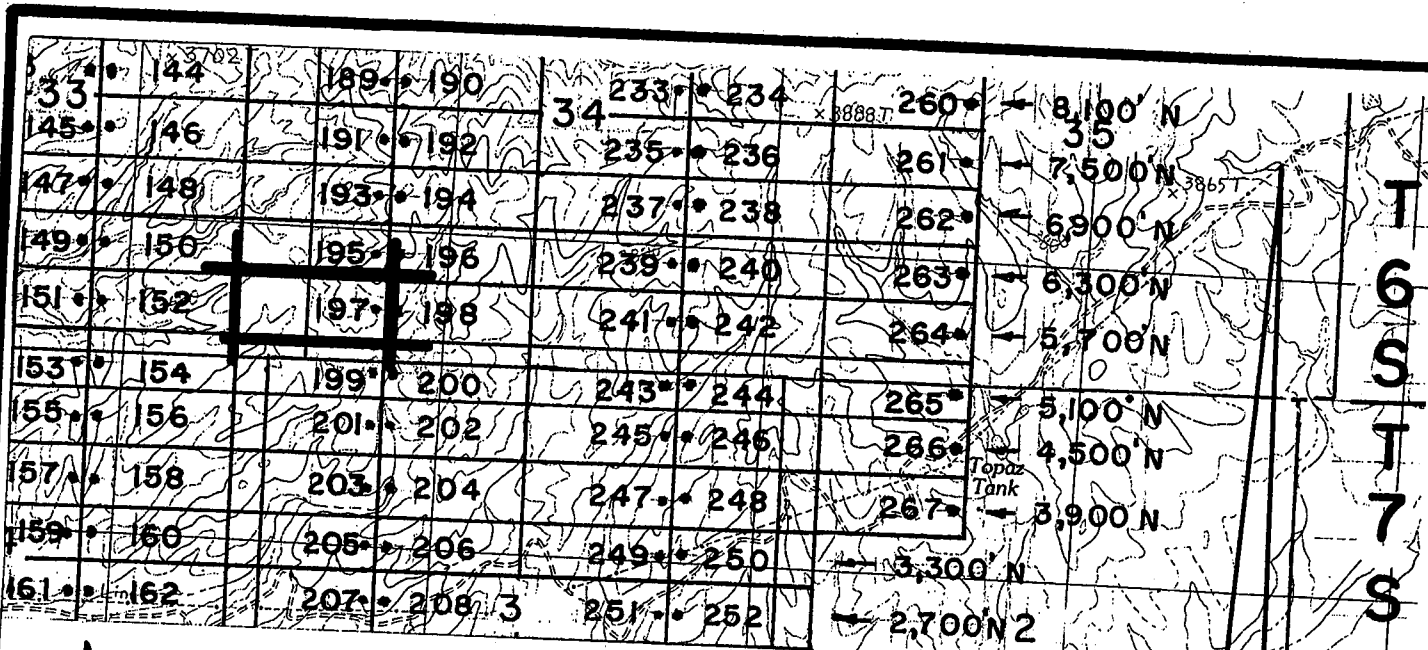
Located, dated, and posted on the ground this 9TH day of FEBRUARY, 2008.

Millrock Alaska LLC, (Owner)

By [Signature] (Agent)  
Minex Exploration

PHOENIX, ARIZONA  
1997 APR 28 P 9:37  
RECEIVED  
B.L.M. AZ STATE OFFICE

AND 391771



↑ 13,510'E

↑ 16,490'E  
↑ 16,510'E

↑ 19,490'E  
↑ 19,510'E

↑ 22,490'E

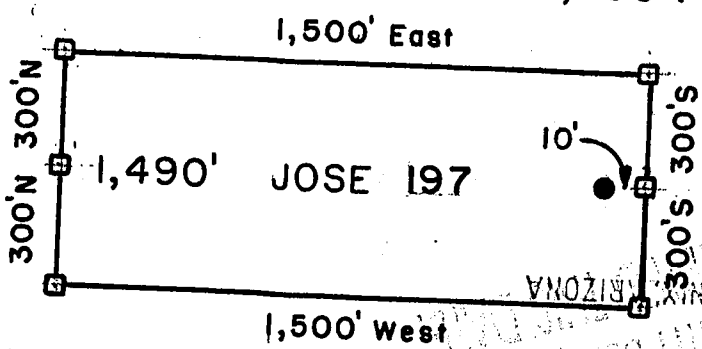
SCALE  
1 inch =  
2,000'

# R 28 E, G & SRM

JOSE 1-39, et al Lode Claims - Located February 4 - 16, 2008  
Graham County, AZ

All JOSE Location Monuments are tied to the SE Corner of  
Section 1, T 7 S - R 27 E, G & SRM, Graham County, AZ.

All JOSE Lode Claims are 600' X 1,500' except JOSE 48, 49, 81  
and 82, which are 300' X 1,500'.



- = Location Monument
  - = Claim Corner/End Center Monument
- ALL MONUMENTS ARE SUBSTANTIAL  
POSTS, 4' ABOVE GROUND.

Millrock Alaska LLC  
111 West 16 th Avenue  
Bristol Bay Building, 3rd Floor  
Anchorage, AK 99501

Attached To And  
Made A Part Of  
JOSE 197 Location Notice  
Page 2 Of 2

RECEIVED  
B.L.M. AZ STATE OFFICE  
1997 APR 28 9 37 AM

RECEIVED  
AZ STATE OFFICE  
APR 28 11:46 AM  
PHOENIX, ARIZONA

APR 28 11:11 AM



2008-03158  
Page 1 of 2  
Requested By: XPLORE, LLC  
Wendy John, Graham County Recorder  
04-25-2008 09:14 AM Recording Fee \$13.00

RECEIVED  
B.L.M. AZ STATE OFFICE  
2008 APR 28 A 11:46  
PHOENIX, ARIZONA

**ARIZONA NOTICE OF LOCATION  
(Lode Claim)**

NOTICE IS HEREBY GIVEN THAT MILLROCK ALASKA LLC, whose mailing address is 111 West 16<sup>th</sup> Avenue, Bristol Bay Building, 3<sup>rd</sup> Floor, Anchorage, AK 99501, by its undersigned agent, makes this location of the JOSE 198 lode mining claim, in the Unknown Mining District, Graham County, Arizona.

The general course of the claim is from East to West, and said claim is located within \_\_\_\_\_, \_\_\_\_\_, SW quarter(s) of Section(s) 34, Township 6S, Range 28E, GSRB&M, Graham County, Arizona.

This claim is 1500 feet in length and 600 feet in width.

This Notice of Location is posted on the center line of the claim.

The claim runs from the location monument on which this notice is posted 1490 feet in a E'ly direction to the East end line and 10 feet in a W'ly direction to the West end line. The claim boundaries are marked by six monuments, one at each corner and one at the center of each end line. The location monument on which this notice is posted is situated within Section 34, Township 6S, Range 28E, GSRB&M, Graham County, Arizona, and is approximately 5,700 feet North and 16,510 feet East from the SE corner of Section 1, Township 7S, Range 27E, GSRB&M, Graham County, Arizona.

The undersigned claims the ground as depicted on the map which is attached to a copy of this Notice of Location filed in the office of the County Recorder, Graham County, Safford, Arizona.

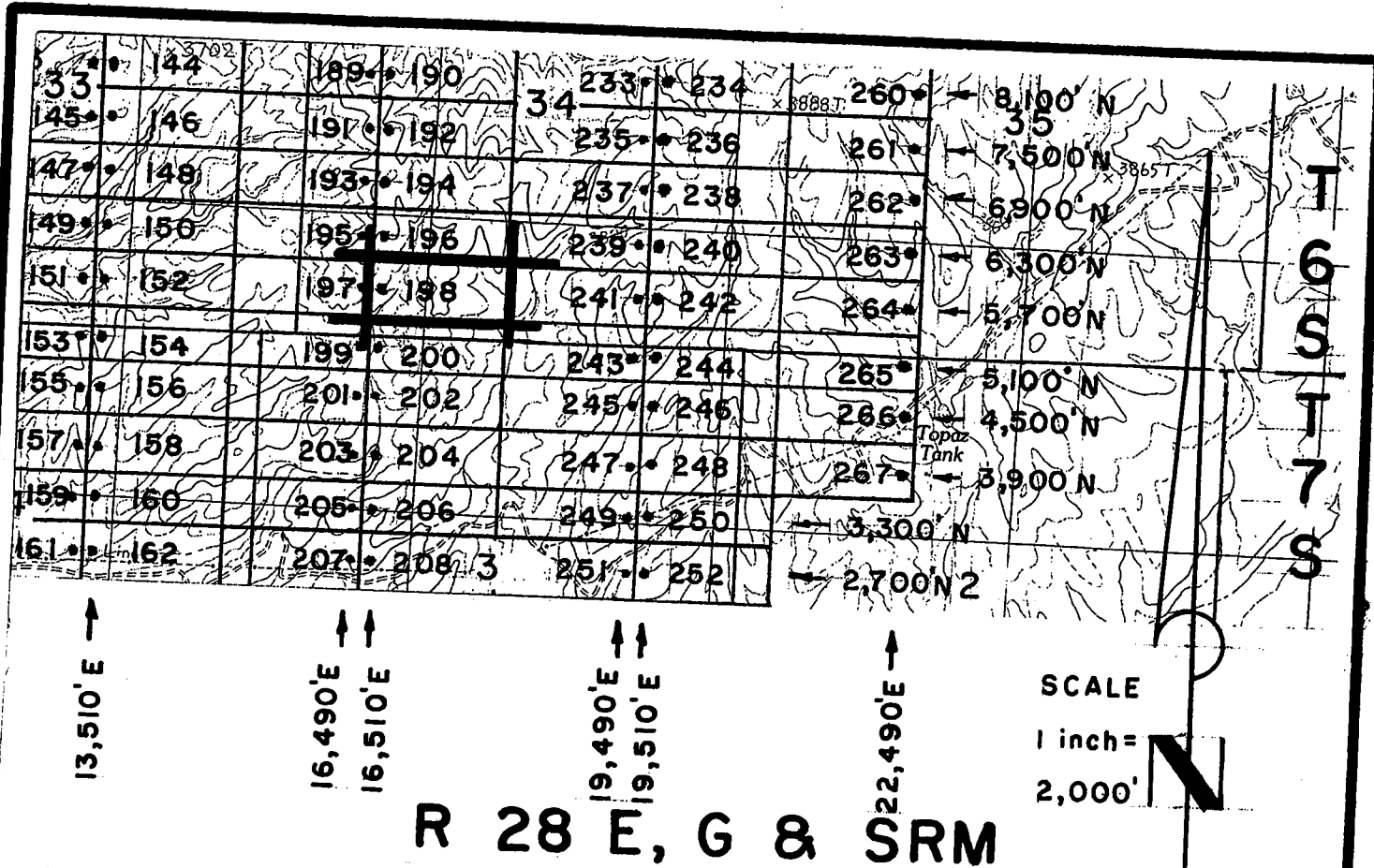
The claim has been monumented in accordance with State and Federal law. Corner and location monuments are substantial posts projecting at least four feet above the ground.

Located, dated, and posted on the ground this 9TH day of FEBRUARY, 2008.

Millrock Alaska LLC (Owner)  
By [Signature] (Agent)  
Minex Exploration

RECEIVED  
B.L.M. AZ STATE OFFICE  
1997 APR 28 P 9:37

AMC 391772

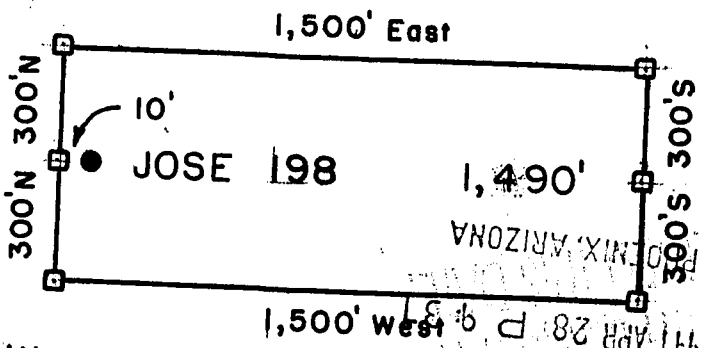


**R 28 E, G & SRM**

JOSE 1-39, et al Lode Claims - Located February 4 - 16, 2008  
Graham County, AZ

All JOSE Location Monuments are tied to the SE Corner of Section 1, T 7 S - R 27 E, G & SRM, Graham County, AZ.

All JOSE Lode Claims are 600' X 1,500' except JOSE 48, 49, 81 and 82, which are 300' X 1,500'.



- = Location Monument
  - = Claim Corner/End Center Monument
- ALL MONUMENTS ARE SUBSTANTIAL POSTS, 4' ABOVE GROUND.

RECEIVED  
BLM AZ STATE OFFICE  
PHOENIX, ARIZONA  
2008 APR 28 A: 46

Millrock Alaska LLC  
111 West 16 th Avenue  
Bristol Bay Building, 3rd Floor  
Anchorage, AK 99501

Attached To And  
Made A Part Of  
JOSE 198 Location Notice  
Page 2 Of 2

APR 30 11 12



2008-03159  
Page 1 of 2  
Requested By: XPLORE, LLC  
Wendy John, Graham County Recorder  
04-25-2008 09:14 AM Recordings Fee \$13.00

RECEIVED  
B.L.M. AZ STATE OFFICE  
2008 APR 28 A 11:46  
PHOENIX, ARIZONA

**ARIZONA NOTICE OF LOCATION  
(Lode Claim)**

NOTICE IS HEREBY GIVEN THAT MILLROCK ALASKA LLC, whose mailing address is 111 West 16<sup>th</sup> Avenue, Bristol Bay Building, 3<sup>rd</sup> Floor, Anchorage, AK 99501, by its undersigned agent, makes this location of the JOSE 199 lode mining claim, in the Unknown Mining District, Graham County, Arizona.

The general course of the claim is from East to West, and said claim is located within SE 33, 34, T6S-R28E 4, 3 quarter(s) of Section(s) 4, 3, Township 7S, Range 28E, GSRB&M, Graham County, Arizona.

This claim is 1500 feet in length and 600 feet in width.

This Notice of Location is posted on the center line of the claim.

The claim runs from the location monument on which this notice is posted 10 feet in a E'ly direction to the East end line and 1,490 feet in a W'ly direction to the West end line. The claim boundaries are marked by six monuments, one at each corner and one at the center of each end line. The location monument on which this notice is posted is situated within Section 3, Township 7S, Range 28E, GSRB&M, Graham County, Arizona, and is approximately 5,100 feet North and 16,490 feet East from the SE corner of Section 1, Township 7S, Range 27E, GSRB&M, Graham County, Arizona.

The undersigned claims the ground as depicted on the map which is attached to a copy of this Notice of Location filed in the office of the County Recorder, Graham County, Safford, Arizona.

The claim has been monumented in accordance with State and Federal law. Corner and location monuments are substantial posts projecting at least four feet above the ground.

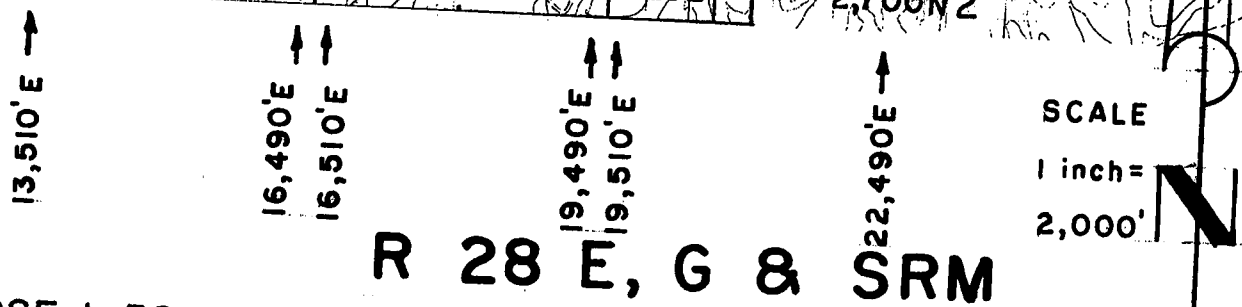
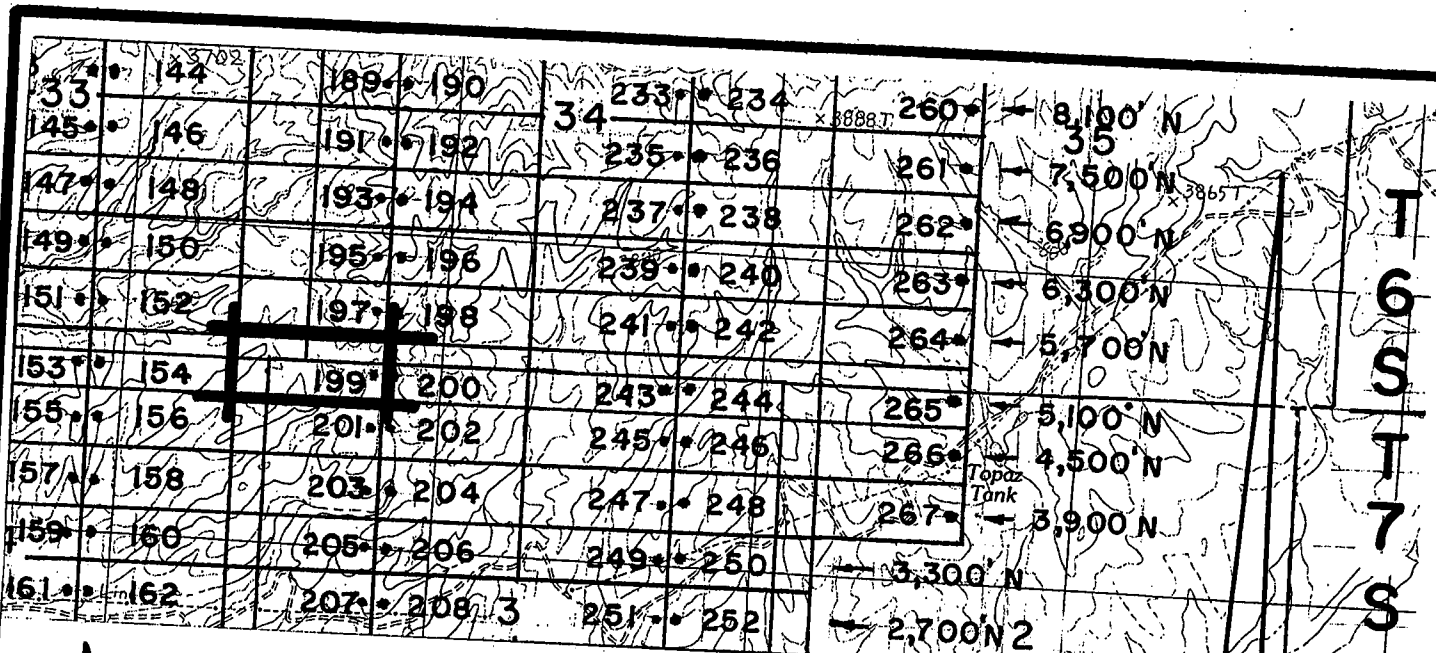
Located, dated, and posted on the ground this 9<sup>TH</sup> day of FEBRUARY, 2008.

Millrock Alaska LLC (Owner)

By [Signature] (Agent)  
Minex Exploration

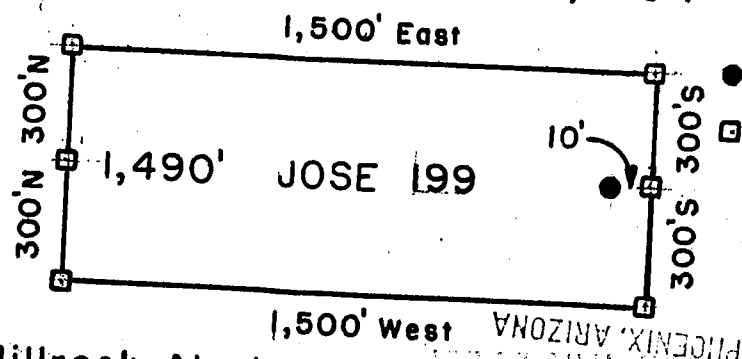
AMB 391773

RECEIVED  
B.L.M. AZ STATE OFFICE  
1997 APR 28 P 9:37



JOSE 1-39, et al Lode Claims - Located February 4-16, 2008  
 Graham County, AZ

All JOSE Location Monuments are tied to the SE Corner of Section 1, T 7 S - R 27 E, G & SRM, Graham County, AZ.  
 All JOSE Lode Claims are 600' x 1,500' except JOSE 48, 49, 81 and 82, which are 300' x 1,500'.




- = Location Monument
  - = Claim Corner/End Center Monument
- ALL MONUMENTS ARE SUBSTANTIAL POSTS, 4' ABOVE GROUND

RECEIVED  
 PHOENIX, ARIZONA  
 APR 28 11:48 AM  
 STATE OFFICE

Millrock Alaska LLC  
 111 West 16th Avenue  
 Bristol Bay Building, 3rd Floor  
 Anchorage, AK 99501

Attached To And  
 Made A Part Of  
 JOSE 199 Location Notice  
 Page 2 Of 2

APR 30 11 13



2008-03160  
Page 1 of 2  
Requested By: XPLORE, LLC  
Wendy John, Graham County Recorder  
04-25-2008 09:14 AM Recording Fee \$13.00

RECEIVED  
B.L.M. AZ STATE OFFICE  
2008 APR 28 A 11:46  
PHOENIX, ARIZONA

### ARIZONA NOTICE OF LOCATION (Lode Claim)

NOTICE IS HEREBY GIVEN THAT MILLROCK ALASKA LLC, whose mailing address is 111 West 16<sup>th</sup> Avenue, Bristol Bay Building, 3<sup>rd</sup> Floor, Anchorage, AK 99501, by its undersigned agent, makes this location of the JOSE 200 lode mining claim, in the Unknown Mining District, Graham County, Arizona.

The general course of the claim is from East to West, and said claim is located within SW, NW quarter(s) of Section(s) 34, 3, Township 7S, Range 28E, GSRB&M, Graham County, Arizona.

This claim is 1500 feet in length and 600 feet in width.

This Notice of Location is posted on the center line of the claim.

The claim runs from the location monument on which this notice is posted 1490 feet in a E'ly direction to the East end line and 10 feet in a W'ly direction to the West end line. The claim boundaries are marked by six monuments, one at each corner and one at the center of each end line. The location monument on which this notice is posted is situated within Section 3, Township 7S, Range 28E, GSRB&M, Graham County, Arizona, and is approximately 5,100 feet North and 16,510 feet East from the SE corner of Section 1, Township 7S, Range 27E, GSRB&M, Graham County, Arizona.

The undersigned claims the ground as depicted on the map which is attached to a copy of this Notice of Location filed in the office of the County Recorder, Graham County, Safford, Arizona.

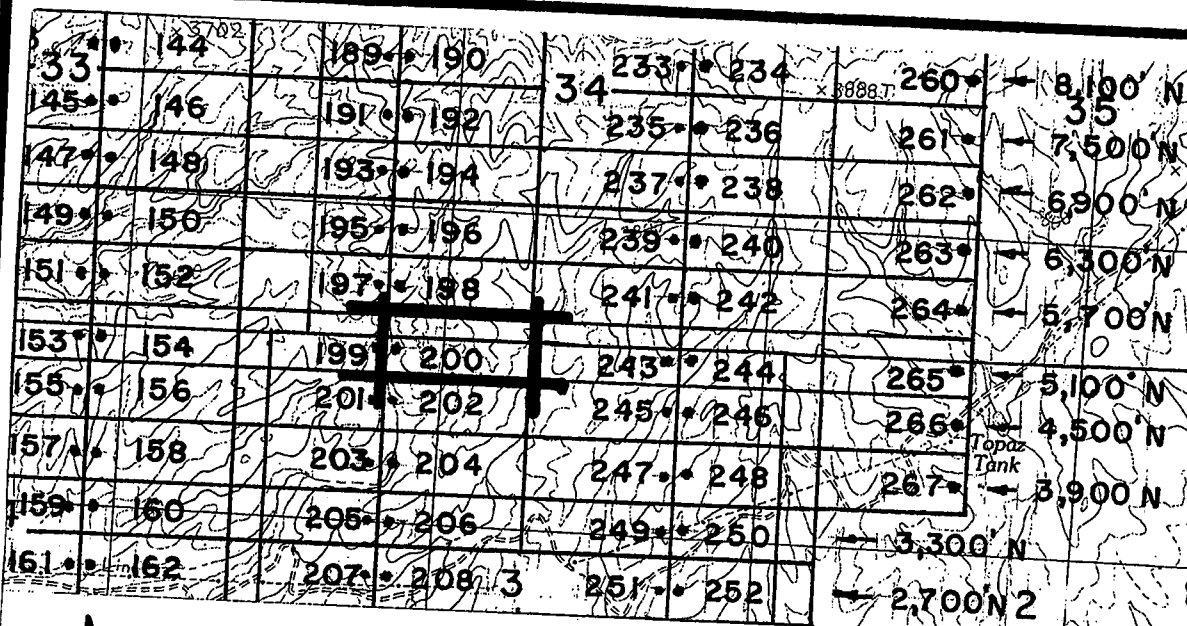
The claim has been monumented in accordance with State and Federal law. Corner and location monuments are substantial posts projecting at least four feet above the ground.

Located, dated, and posted on the ground this 9TH day of FEBRUARY, 2008.

Millrock Alaska LLC (Owner)  
By [Signature] (Agent)  
Minex Exploration

AMC 391774

RECEIVED  
B.L.M. AZ STATE OFFICE  
1997 APR 28 P 9:38  
PHOENIX, ARIZONA



T 6 S T 7 S

↑  
13,510'E

↑ ↑  
16,490'E  
16,510'E

↑ ↑  
19,490'E  
19,510'E

↑  
22,490'E

SCALE

1 inch =  
2,000'

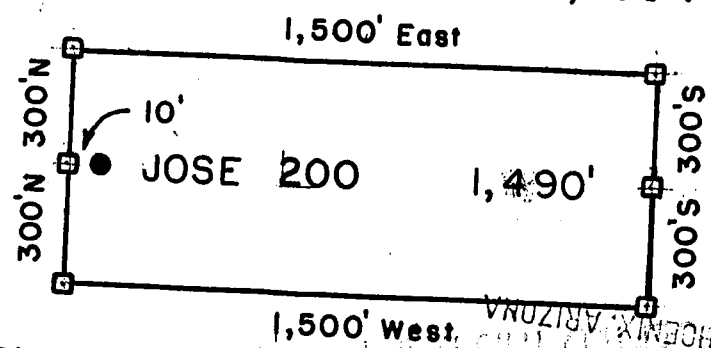


# R 28 E, G & SRM

JOSE 1-39, et al Lode Claims - Located February 4-16, 2008  
Graham County, AZ

All JOSE Location Monuments are tied to the SE Corner of Section 1, T 7 S - R 27 E, G & SRM, Graham County, AZ.

All JOSE Lode Claims are 600' x 1,500' except JOSE 48, 49, 81 and 82, which are 300' x 1,500'.



- = Location Monument
  - = Claim Corner/End Center Monument
- ALL MONUMENTS ARE SUBSTANTIAL POSTS, 4' ABOVE GROUND.

Millrock Alaska LLC  
111 West 16th Avenue  
Bristol Bay Building, 3rd Floor  
Anchorage, AK 99501

Attached To And  
Made A Part Of  
JOSE 200 Location Notice  
Page 2 Of 2

RECEIVED  
BLM AZ STATE OFFICE  
1997 APR 28 P 9:38  
PHOENIX, ARIZONA

RECEIVED  
BLM AZ STATE OFFICE  
PHOENIX, ARIZONA  
2008 APR 28 A 11:46

APR 29 11 14





2008-03161  
Page 1 of 2  
Requested By: XPLORE, LLC  
Wendy John, Graham County Recorder  
04-25-2008 09:14 AM Recording Fee \$13.00

RECEIVED  
BLM, AZ STATE OFFICE  
2008 APR 28 A 11:46  
PHOENIX, ARIZONA

**ARIZONA NOTICE OF LOCATION  
(Lode Claim)**

NOTICE IS HEREBY GIVEN THAT MILLROCK ALASKA LLC, whose mailing address is 111 West 16<sup>th</sup> Avenue, Bristol Bay Building, 3<sup>rd</sup> Floor, Anchorage, AK 99501, by its undersigned agent, makes this location of the JOSE 201 lode mining claim, in the Unknown Mining District, Graham County, Arizona.

The general course of the claim is from East to West, and said claim is located within \_\_\_\_\_, NE, NW, quarter(s) of Section(s) 4, 3, Township 7S, Range 28E, GSRB&M, Graham County, Arizona.

This claim is 1500 feet in length and 600 feet in width.

This Notice of Location is posted on the center line of the claim.

The claim runs from the location monument on which this notice is posted 10 feet in a E'ly direction to the East end line and 1,490 feet in a W'ly direction to the West end line. The claim boundaries are marked by six monuments, one at each corner and one at the center of each end line. The location monument on which this notice is posted is situated within Section 3, Township 7S, Range 28E, GSRB&M, Graham County, Arizona, and is approximately 4,500 feet North and 16,490 feet East from the SE corner of Section 1, Township 7S, Range 27E, GSRB&M, Graham County, Arizona.

The undersigned claims the ground as depicted on the map which is attached to a copy of this Notice of Location filed in the office of the County Recorder, Graham County, Safford, Arizona.

The claim has been monumented in accordance with State and Federal law. Corner and location monuments are substantial posts projecting at least four feet above the ground.

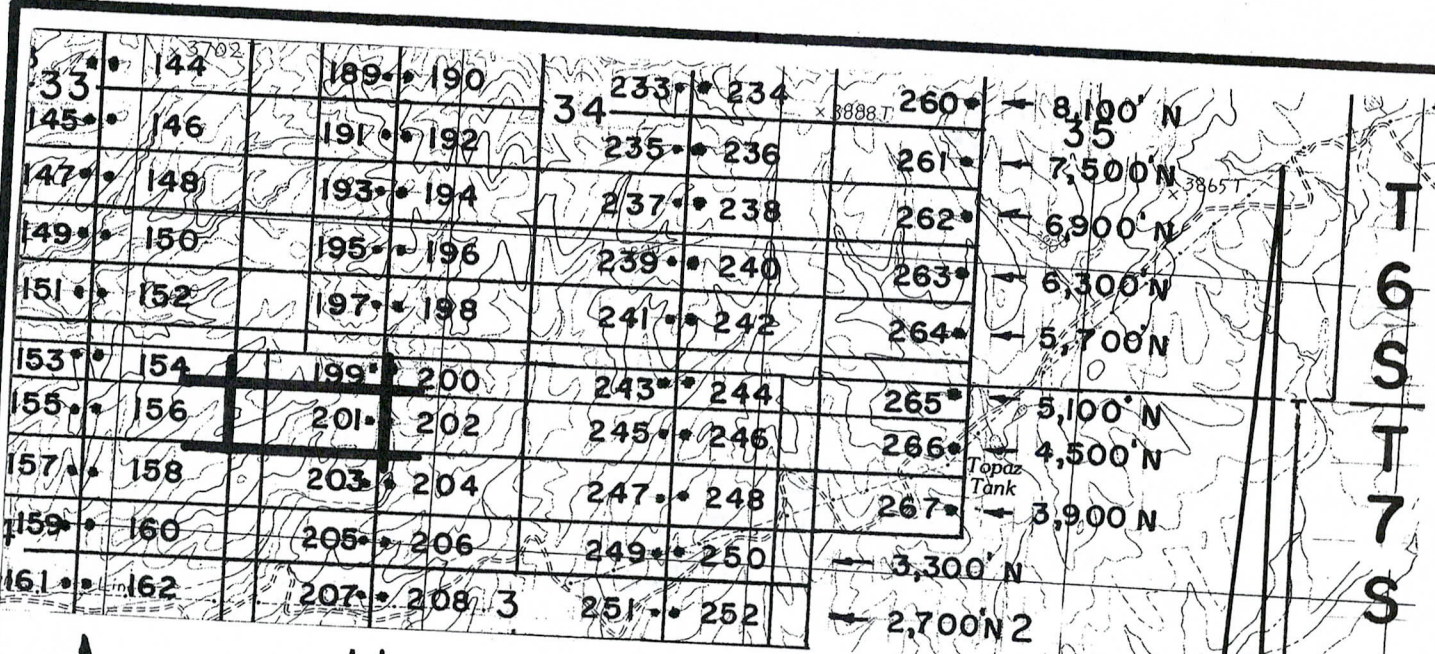
Located, dated, and posted on the ground this 9<sup>TH</sup> day of FEBRUARY, 2008.

Millrock Alaska LLC (Owner)

By [Signature] (Agent)  
Minex/Exploration

RECEIVED  
BLM, AZ STATE OFFICE  
1997 APR 28 P 9:40  
PHOENIX, ARIZONA

AMC 391775



↑  
13,510'E

↑ ↑  
16,490'E  
16,510'E

↑ ↑  
19,490'E  
19,510'E

↑  
22,490'E

SCALE

1 inch =  
2,000'

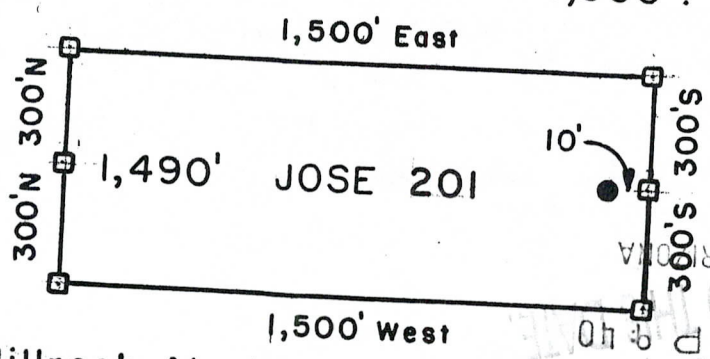


# R 28 E, G & SRM

JOSE 1-39, et al Lode Claims - Located February 4 - 16, 2008  
Graham County, AZ

All JOSE Location Monuments are tied to the SE Corner of  
Section 1, T 7 S - R 27 E, G & SRM, Graham County, AZ.

All JOSE Lode Claims are 600' x 1,500' except JOSE 48, 49, 81  
and 82, which are 300' x 1,500'.



- = Location Monument
  - = Claim Corner/End Center Monument
- ALL MONUMENTS ARE SUBSTANTIAL  
POSTS, 4' ABOVE GROUND.

Millrock Alaska LLC  
111 West 16 th Avenue  
Bristol Bay Building, 3rd Floor  
Anchorage, AK 99501

Attached To And  
Made A Part Of  
JOSE 201 Location Notice  
Page 2 Of 2

AM0391715



2008-03162  
Page 1 of 2  
Requested By: XPLORE, LLC  
Wendy John, Graham County Recorder  
04-25-2008 09:14 AM Recording Fee \$13.00

RECEIVED  
B.L.M. AZ STATE OFFICE  
2008 APR 28 A 11:47  
PHOENIX, ARIZONA

**ARIZONA NOTICE OF LOCATION  
(Lode Claim)**

NOTICE IS HEREBY GIVEN THAT MILLROCK ALASKA LLC, whose mailing address is 111 West 16<sup>th</sup> Avenue, Bristol Bay Building, 3<sup>rd</sup> Floor, Anchorage, AK 99501, by its undersigned agent, makes this location of the JOSE 202 lode mining claim, in the Unknown Mining District, Graham County, Arizona.

The general course of the claim is from East to West, and said claim is located within \_\_\_\_\_, \_\_\_\_\_, NW quarter(s) of Section(s) 3, Township 7S, Range 28E, GSRB&M, Graham County, Arizona.

This claim is 1500 feet in length and 600 feet in width.

This Notice of Location is posted on the center line of the claim.

The claim runs from the location monument on which this notice is posted 1490 feet in a E'y direction to the East end line and 10 feet in a W'y direction to the West end line. The claim boundaries are marked by six monuments, one at each corner and one at the center of each end line. The location monument on which this notice is posted is situated within Section 3, Township 7S, Range 28E, GSRB&M, Graham County, Arizona, and is approximately 4,500 feet North and 16,510 feet East from the SE corner of Section 1, Township 7S, Range 27E, GSRB&M, Graham County, Arizona.

The undersigned claims the ground as depicted on the map which is attached to a copy of this Notice of Location filed in the office of the County Recorder, Graham County, Safford, Arizona.

The claim has been monumented in accordance with State and Federal law. Corner and location monuments are substantial posts projecting at least four feet above the ground.

Located, dated, and posted on the ground this 9<sup>TH</sup> day of FEBRUARY, 2008.

PHOENIX, ARIZONA

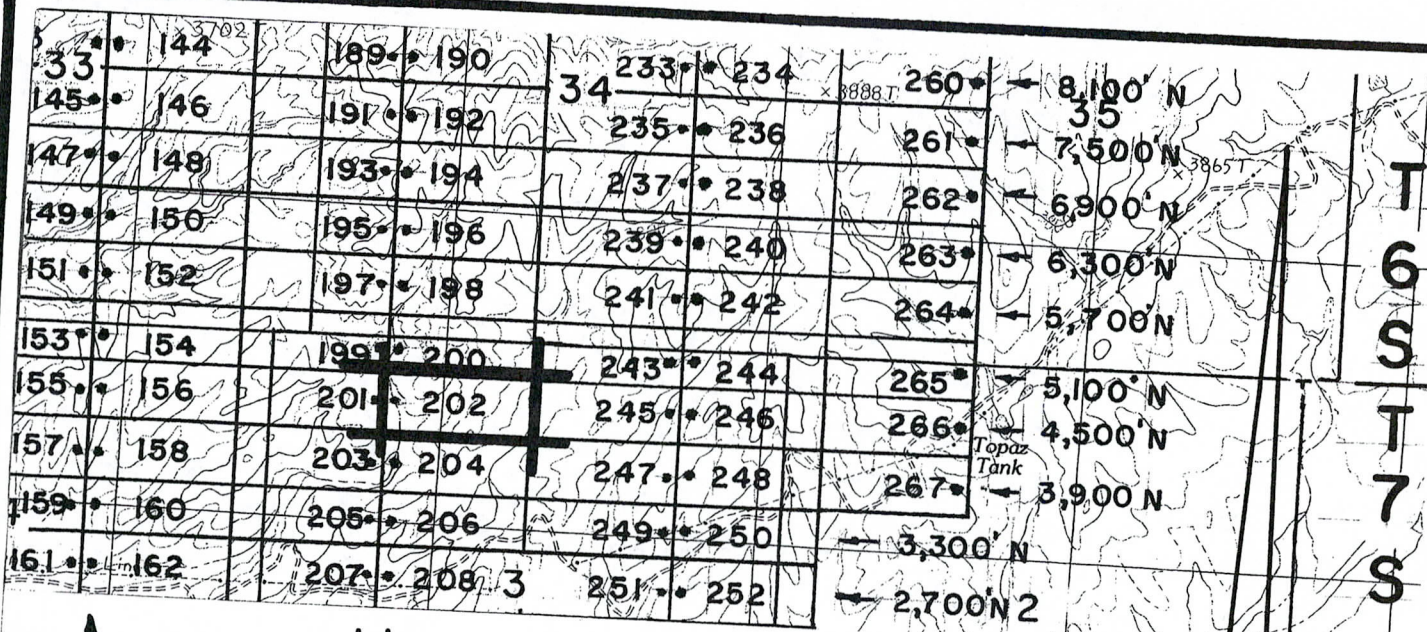
1997 APR 28 P 9:40

RECEIVED  
B.L.M. AZ STATE OFFICE

Millrock Alaska LLC (Owner)

By [Signature] (Agent)  
Minex Exploration

AMC 391776



↑  
13,510' E

↑ ↑  
16,490' E  
16,510' E

↑ ↑  
19,490' E  
19,510' E

↑  
22,490' E

SCALE  
1 inch =  
2,000'

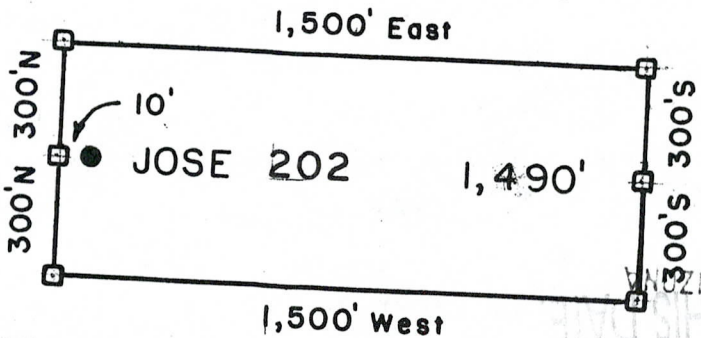


# R 28 E, G & SRM

JOSE 1-39, et al Lode Claims - Located February 4 - 16, 2008  
Graham County, AZ

All JOSE Location Monuments are tied to the SE Corner of  
Section 1, T 7 S - R 27 E, G & SRM, Graham County, AZ.

All JOSE Lode Claims are 600' x 1,500' except JOSE 48, 49, 81  
and 82, which are 300' x 1,500'.



● = Location Monument  
□ = Claim Corner/End Center Monument  
ALL MONUMENTS ARE SUBSTANTIAL  
POSTS, 4' ABOVE GROUND.

Millrock Alaska LLC  
111 West 16 th Avenue  
Bristol Bay Building, 3rd Floor  
Anchorage, AK 99501

Attached To And  
Made A Part Of  
JOSE 202 Location Notice  
Page 2 Of 2

AND 391776

PHOENIX, ARIZONA  
2008 APR 28 A  
RECEIVED  
S.L.M. AZ STATE

RECEIVED  
AZ STATE OFFICE  
APR 28 P 4:40



**ARIZONA NOTICE OF LOCATION  
(Lode Claim)**

RECEIVED  
B.L.M. AZ STATE OFFICE  
2008 APR 28 AM 11:44  
PHOENIX, ARIZONA

NOTICE IS HEREBY GIVEN THAT MILLROCK ALASKA LLC, whose mailing address is 111 West 16<sup>th</sup> Avenue, Bristol Bay Building, 3<sup>rd</sup> Floor, Anchorage, AK 99501, by its undersigned agent, makes this location of the JOSE 203 lode mining claim, in the Unknown Mining District, Graham County, Arizona.

The general course of the claim is from East to West, and said claim is located within \_\_\_\_\_, NE, NW quarter(s) of Section(s) 4, 3, Township 7S, Range 28E, GSRB&M, Graham County, Arizona.

This claim is 1500 feet in length and 600 feet in width.

This Notice of Location is posted on the center line of the claim.

The claim runs from the location monument on which this notice is posted 10 feet in a E'ly direction to the East end line and 1490 feet in a W'ly direction to the West end line. The claim boundaries are marked by six monuments, one at each corner and one at the center of each end line. The location monument on which this notice is posted is situated within Section 3, Township 7S, Range 28E, GSRB&M, Graham County, Arizona, and is approximately 3900 feet North and 16,490 feet East from the SE corner of Section 1, Township 7S, Range 27E, GSRB&M, Graham County, Arizona.

The undersigned claims the ground as depicted on the map which is attached to a copy of this Notice of Location filed in the office of the County Recorder, Graham County, Safford, Arizona.

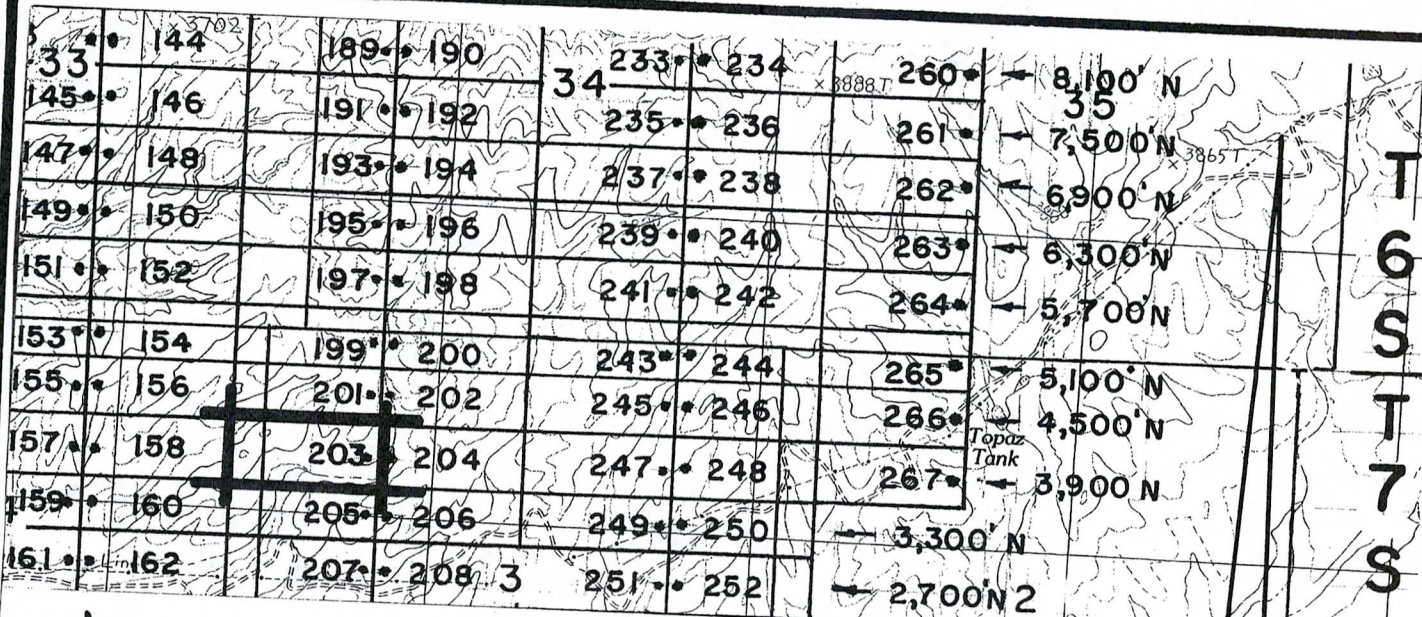
The claim has been monumented in accordance with State and Federal law. Corner and location monuments are substantial posts projecting at least four feet above the ground.

Located, dated, and posted on the ground this 9<sup>TH</sup> day of FEBRUARY, 2008.

~~PHOENIX, ARIZONA  
1997 APR 28 P 9:40  
RECEIVED  
B.L.M. AZ STATE OFFICE~~

Millrock Alaska LLC (Owner)  
By [Signature] (Agent)  
Minex Exploration

AMC 391777



↑  
13,510' E

↑ ↑  
16,490' E  
16,510' E

↑ ↑  
19,490' E  
19,510' E

↑  
22,490' E

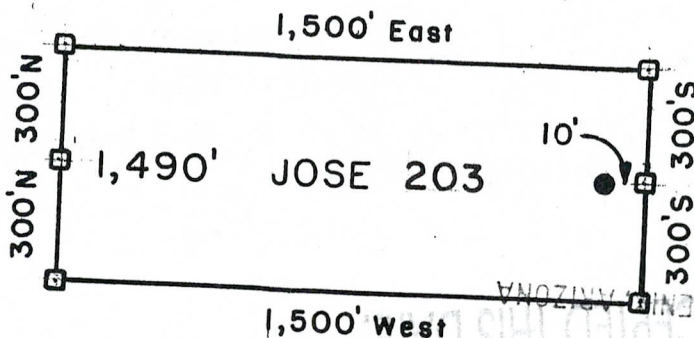
SCALE  
1 inch =  
2,000'

# R 28 E, G & SRM

JOSE 1-39, et al Lode Claims - Located February 4 - 16, 2008  
Graham County, AZ

All JOSE Location Monuments are tied to the SE Corner of  
Section 1, T 7 S - R 27 E, G & SRM, Graham County, AZ.

All JOSE Lode Claims are 600' x 1,500' except JOSE 48, 49, 81  
and 82, which are 300' x 1,500'.



- = Location Monument
  - = Claim Corner/End Center Monument
- ALL MONUMENTS ARE SUBSTANTIAL  
POSTS, 4' ABOVE GROUND.

Millrock Alaska LLC  
111 West 16 th Avenue  
Bristol Bay Building, 3rd Floor  
Anchorage, AK 99501

Attached To And  
Made A Part Of  
JOSE 203 Location Notice  
Page 2 Of 2

RECEIVED  
 B.L.M. AZ STATE OFFICE  
 PHOENIX, ARIZONA  
 APR 28 11 47 AM '08



RECEIVED  
B.L.M. AZ STATE OFFICE  
2008 APR 28 A 11:47  
PHOENIX, ARIZONA

**ARIZONA NOTICE OF LOCATION  
(Lode Claim)**

NOTICE IS HEREBY GIVEN THAT MILLROCK ALASKA LLC, whose mailing address is 111 West 16<sup>th</sup> Avenue, Bristol Bay Building, 3<sup>rd</sup> Floor, Anchorage, AK 99501, by its undersigned agent, makes this location of the JOSE 204 lode mining claim, in the Unknown Mining District, Graham County, Arizona.

The general course of the claim is from East to West, and said claim is located within \_\_\_\_\_, \_\_\_\_\_, NW, quarter(s) of Section(s) 3, Township 7S, Range 28E, GSRB&M, Graham County, Arizona.

This claim is 1500 feet in length and 600 feet in width.

This Notice of Location is posted on the center line of the claim.

The claim runs from the location monument on which this notice is posted 1,490 feet in a E'ly direction to the East end line and 10 feet in a W'ly direction to the West end line. The claim boundaries are marked by six monuments, one at each corner and one at the center of each end line. The location monument on which this notice is posted is situated within Section 3, Township 7S, Range 28E, GSRB&M, Graham County, Arizona, and is approximately 3,900 feet North and 16,510 feet East from the SE corner of Section 1, Township 7S, Range 27E, GSRB&M, Graham County, Arizona.

The undersigned claims the ground as depicted on the map which is attached to a copy of this Notice of Location filed in the office of the County Recorder, Graham County, Safford, Arizona.

The claim has been monumented in accordance with State and Federal law. Corner and location monuments are substantial posts projecting at least four feet above the ground.

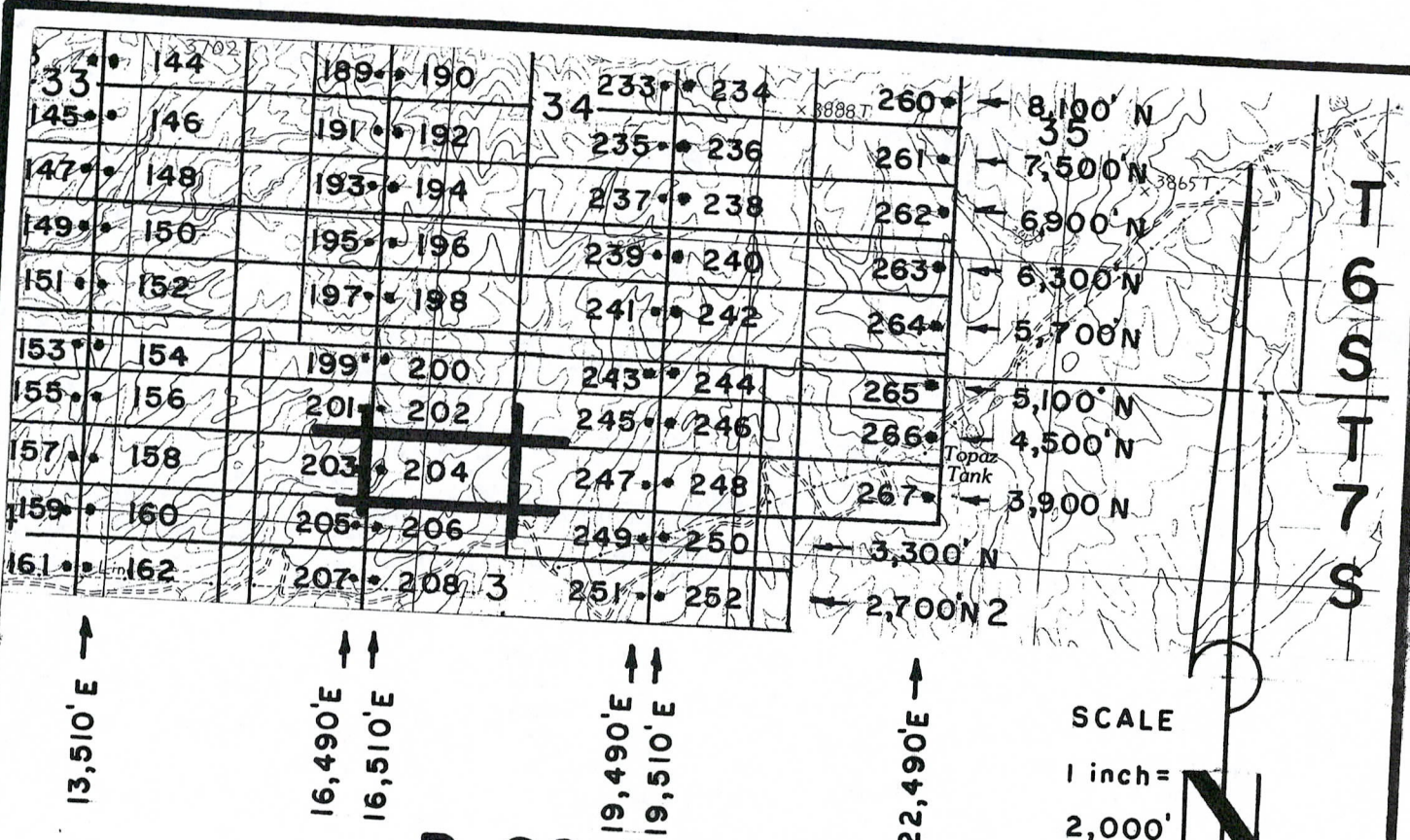
Located, dated, and posted on the ground this 9<sup>TH</sup> day of FEBRUARY, 2008.

Millrock Alaska LLC (Owner)

By [Signature] (Agent)  
Minex Exploration

RECEIVED  
B.L.M. AZ STATE OFFICE  
1997 APR 28 P 9:40  
PHOENIX, ARIZONA

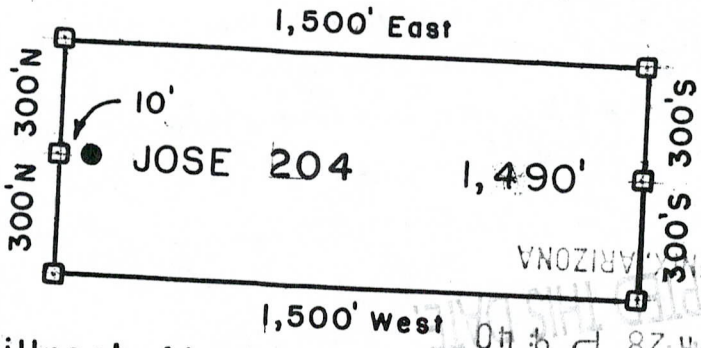
AMC 391778



# R 28 E, G & SRM

JOSE 1-39, et al Lode Claims - Located February 4 - 16, 2008  
 Graham County, AZ

All JOSE Location Monuments are tied to the SE Corner of Section 1, T 7 S - R 27 E, G & SRM, Graham County, AZ.  
 All JOSE Lode Claims are 600' x 1,500' except JOSE 48, 49, 81 and 82, which are 300' x 1,500'.



● = Location Monument  
 □ = Claim Corner/End Center Monument  
 ALL MONUMENTS ARE SUBSTANTIAL POSTS, 4' ABOVE GROUND.

Millrock Alaska LLC  
 111 West 16 th Avenue  
 Bristol Bay Building, 3rd Floor  
 Anchorage, AK 99501

Attached To And  
 Made A Part Of  
 JOSE 204 Location Notice  
 Page 2 Of 2

RECEIVED  
 B.L.M. AZ STATE OFFICE  
 1997 APR 28 P 40

PHOENIX ARIZONA  
 2008 APR 22 11:48  
 B.L.M. AZ STATE OFFICE

APR 29 11 18





RECEIVED  
B.L.M. AZ STATE OFFICE  
2008 APR 28 A 11:48  
PHOENIX, ARIZONA

### ARIZONA NOTICE OF LOCATION (Lode Claim)

NOTICE IS HEREBY GIVEN THAT MILLROCK ALASKA LLC, whose mailing address is 111 West 16<sup>th</sup> Avenue, Bristol Bay Building, 3<sup>rd</sup> Floor, Anchorage, AK 99501, by its undersigned agent, makes this location of the JOSE 205 lode mining claim, in the Unknown Mining District, Graham County, Arizona.

The general course of the claim is from East to West, and said claim is located within \_\_\_\_\_, NE, NW, quarter(s) of Section(s) 4, 3, Township 7S, Range 28E, GSRB&M, Graham County, Arizona.

This claim is 1500 feet in length and 600 feet in width.

This Notice of Location is posted on the center line of the claim.

The claim runs from the location monument on which this notice is posted 10 feet in a E'ly direction to the East end line and 1,490 feet in a W'ly direction to the West end line. The claim boundaries are marked by six monuments, one at each corner and one at the center of each end line. The location monument on which this notice is posted is situated within Section 3, Township 7S, Range 28E, GSRB&M, Graham County, Arizona, and is approximately 3,300 feet North and 16,490 feet East from the SE corner of Section 1, Township 7S, Range 27E, GSRB&M, Graham County, Arizona.

The undersigned claims the ground as depicted on the map which is attached to a copy of this Notice of Location filed in the office of the County Recorder, Graham County, Safford, Arizona.

The claim has been monumented in accordance with State and Federal law. Corner and location monuments are substantial posts projecting at least four feet above the ground.

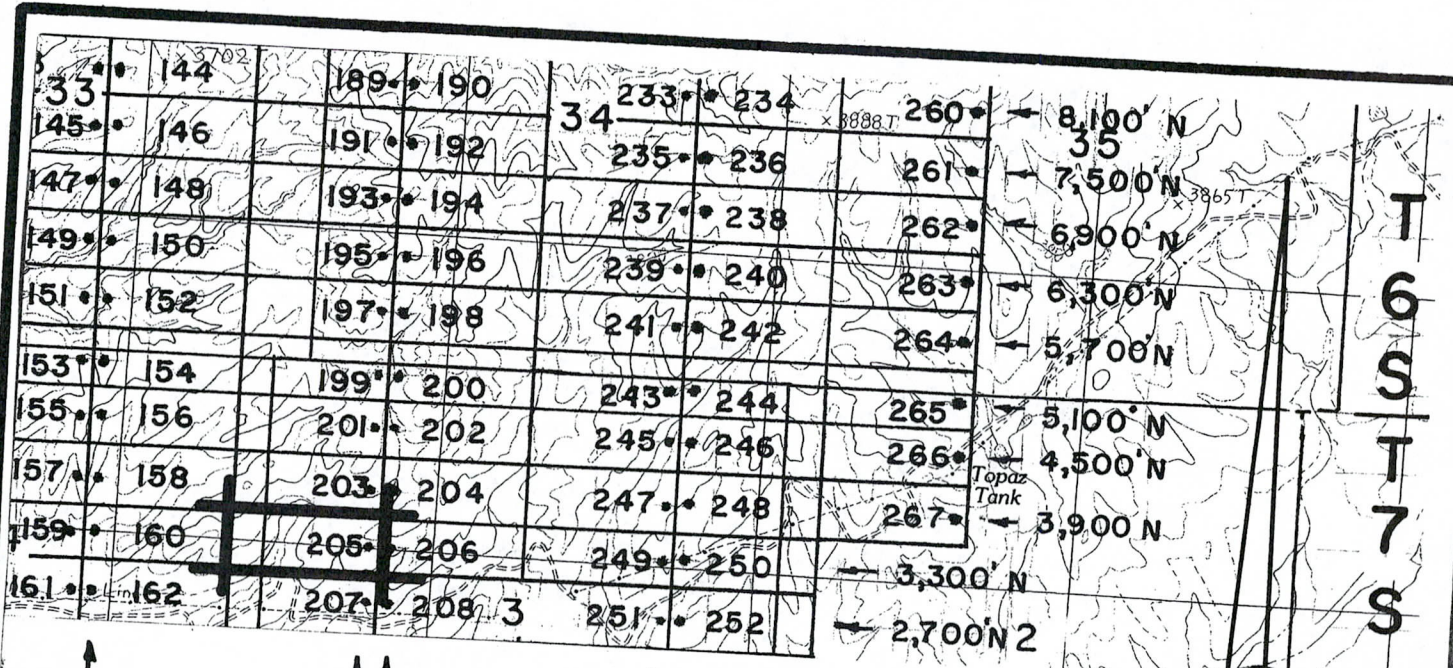
Located, dated, and posted on the ground this 9<sup>TH</sup> day of FEBRUARY, 2008.

Millrock Alaska LLC (Owner)

By [Signature] (Agent)  
Minex Exploration

RECEIVED  
B.L.M. AZ STATE OFFICE  
1997 APR 28 P 9:40  
PHOENIX, ARIZONA

AMC 391779



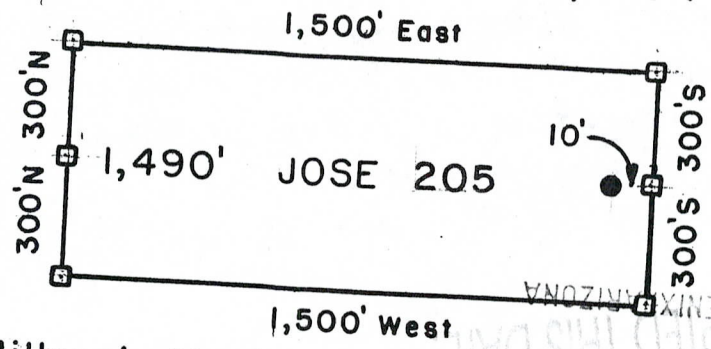
# R 28 E, G & SRM

SCALE  
1 inch = 2,000'

JOSE 1-39, et al Lode Claims - Located February 4 - 16, 2008  
Graham County, AZ

All JOSE Location Monuments are tied to the SE Corner of Section 1, T 7 S - R 27 E, G & SRM, Graham County, AZ.

All JOSE Lode Claims are 600' x 1,500' except JOSE 48, 49, 81 and 82, which are 300' x 1,500'.



- = Location Monument
  - = Claim Corner/End Center Monument
- ALL MONUMENTS ARE SUBSTANTIAL POSTS, 4' ABOVE GROUND.

Millrock Alaska LLC  
111 West 16th Avenue  
Bristol Bay Building, 3rd Floor  
Anchorage, AK 99501

Attached To And  
Made A Part Of  
JOSE 205 Location Notice  
Page 2 Of 2

RECEIVED  
 B.L.M. AZ STATE OFFICE  
 APR 28 P 9:40  
 PHOENIX, ARIZONA  
 RECEIVED  
 APR 28 A 11:48  
 PHOENIX, ARIZONA



RECEIVED  
B.L.M. AZ STATE OFFICE  
2008 APR 28 A 11:48  
PHOENIX, ARIZONA

**ARIZONA NOTICE OF LOCATION  
(Lode Claim)**

NOTICE IS HEREBY GIVEN THAT MILLROCK ALASKA LLC, whose mailing address is 111 West 16<sup>th</sup> Avenue, Bristol Bay Building, 3<sup>rd</sup> Floor, Anchorage, AK 99501, by its undersigned agent, makes this location of the JOSE 206 lode mining claim, in the Unknown Mining District, Graham County, Arizona.

The general course of the claim is from East to West, and said claim is located within \_\_\_\_\_, \_\_\_\_\_, NW, quarter(s) of Section(s) 3, Township 7S, Range 28E, GSRB&M, Graham County, Arizona.

This claim is 1500 feet in length and 600 feet in width.

This Notice of Location is posted on the center line of the claim.

The claim runs from the location monument on which this notice is posted 1490 feet in a E'ly direction to the East end line and 10 feet in a W'ly direction to the West end line. The claim boundaries are marked by six monuments, one at each corner and one at the center of each end line. The location monument on which this notice is posted is situated within Section 3, Township 7S, Range 28E, GSRB&M, Graham County, Arizona, and is approximately 3,300 feet North and 16,510 feet East from the SE corner of Section 1, Township 7S, Range 27E, GSRB&M, Graham County, Arizona.

The undersigned claims the ground as depicted on the map which is attached to a copy of this Notice of Location filed in the office of the County Recorder, Graham County, Safford, Arizona.

The claim has been monumented in accordance with State and Federal law. Corner and location monuments are substantial posts projecting at least four feet above the ground.

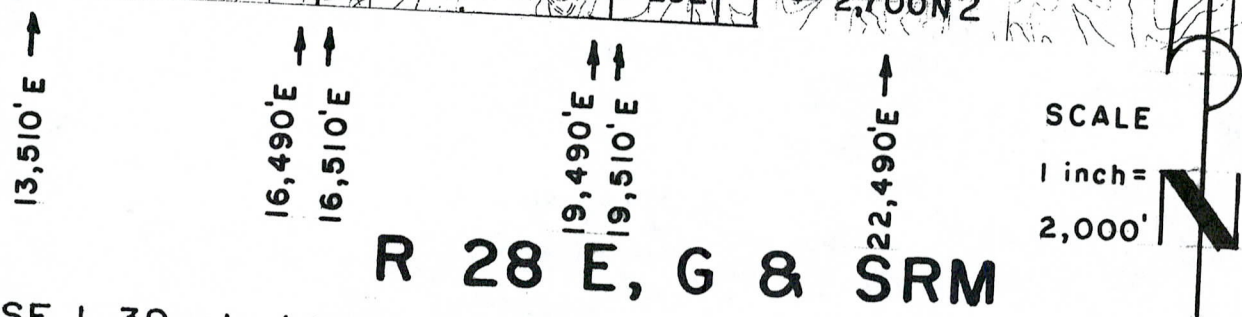
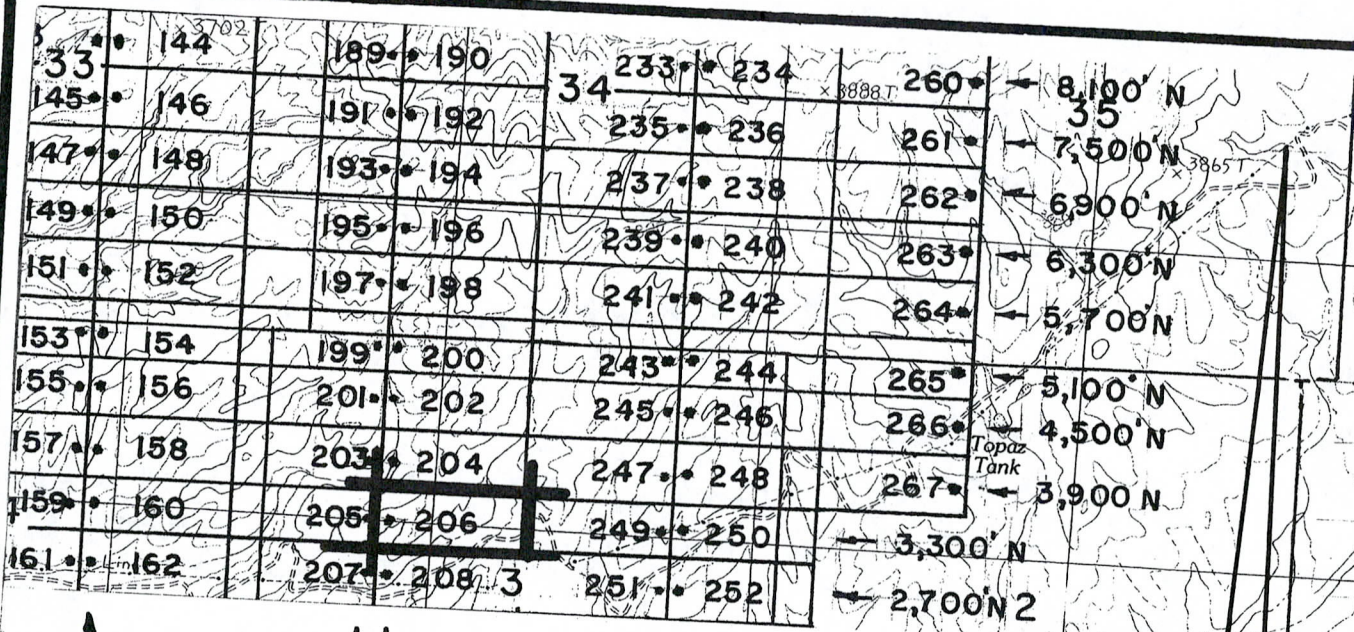
Located, dated, and posted on the ground this 9TH day of FEBRUARY, 2008.

Millrock Alaska LLC (Owner)

By [Signature] (Agent)  
Minex Exploration

RECEIVED  
B.L.M. AZ STATE OFFICE  
1997 APR 28 P 9:40  
PHOENIX, ARIZONA

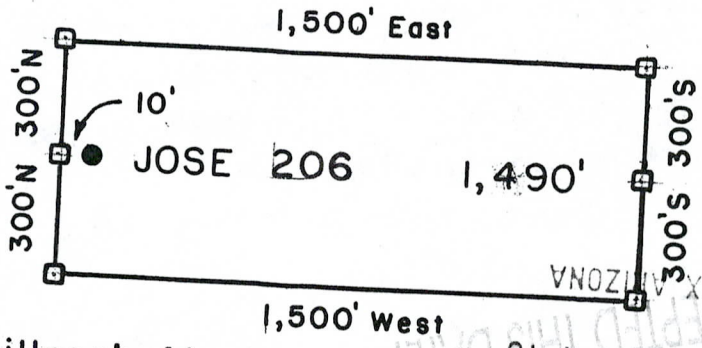
AMC 391780



# R 28 E, G & SRM

JOSE 1-39, et al Lode Claims - Located February 4 - 16, 2008  
Graham County, AZ

All JOSE Location Monuments are tied to the SE Corner of Section 1, T 7 S - R 27 E, G & SRM, Graham County, AZ.  
All JOSE Lode Claims are 600' x 1,500' except JOSE 48, 49, 81 and 82, which are 300' x 1,500'.



- = Location Monument
  - = Claim Corner/End Center Monument
- ALL MONUMENTS ARE SUBSTANTIAL POSTS, 4' ABOVE GROUND.

Millrock Alaska LLC  
111 West 16 th Avenue  
Bristol Bay Building, 3rd Floor  
Anchorage, AK 99501

Attached To And  
Made A Part Of  
JOSE 206 Location Notice  
Page 2 Of 2

AND 391780

RECEIVED  
STATE OFFICE  
APR 22 A 11:48  
PHOENIX, ARIZONA



PHOENIX, ARIZONA  
2008 APR 28 A 11:48  
B.L.M. AZ STATE OFFICE

### ARIZONA NOTICE OF LOCATION (Lode Claim)

NOTICE IS HEREBY GIVEN THAT MILLROCK ALASKA LLC, whose mailing address is 111 West 16<sup>th</sup> Avenue, Bristol Bay Building, 3<sup>rd</sup> Floor, Anchorage, AK 99501, by its undersigned agent, makes this location of the JOSE 207 lode mining claim, in the Unknown Mining District, Graham County, Arizona.

The general course of the claim is from East to West, and said claim is located within \_\_\_\_\_, NE & SE, NW & SW quarter(s) of Section(s) 4, 3, Township 7S, Range 28E, GSRB&M, Graham County, Arizona.

This claim is 1500 feet in length and 600 feet in width.

This Notice of Location is posted on the center line of the claim.

The claim runs from the location monument on which this notice is posted 10 feet in a E'ly direction to the East end line and 1,490 feet in a W'ly direction to the West end line. The claim boundaries are marked by six monuments, one at each corner and one at the center of each end line. The location monument on which this notice is posted is situated within Section 3, Township 7S, Range 28E, GSRB&M, Graham County, Arizona, and is approximately 2,700 feet North and 16,490 feet East from the SE corner of Section 1, Township 7S, Range 27E, GSRB&M, Graham County, Arizona.

The undersigned claims the ground as depicted on the map which is attached to a copy of this Notice of Location filed in the office of the County Recorder, Graham County, Safford, Arizona.

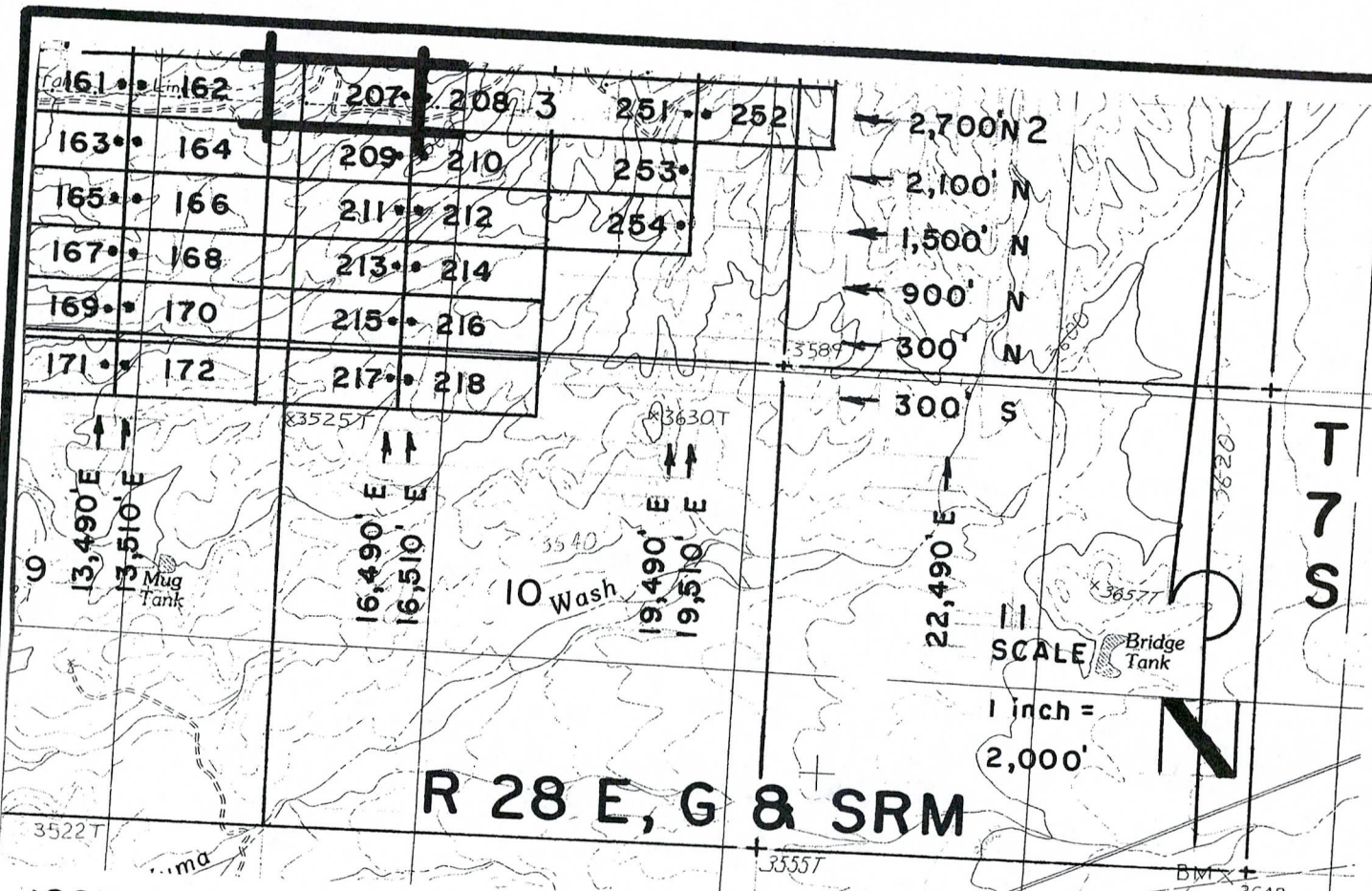
The claim has been monumented in accordance with State and Federal law. Corner and location monuments are substantial posts projecting at least four feet above the ground.

Located, dated, and posted on the ground this 9<sup>TH</sup> day of FEBRUARY, 2008.

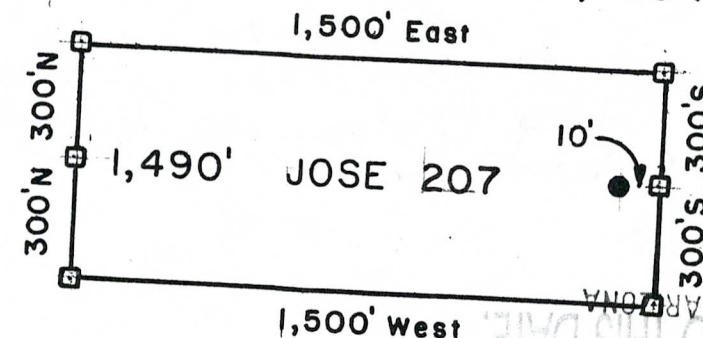
Millrock Alaska LLC (Owner)  
By [Signature] (Agent)  
Minex Exploration

PHOENIX, ARIZONA  
RECEIVED  
B.L.M. AZ STATE OFFICE  
1997 APR 28 P 9:40

AMC 391781



**JOSE 1-39, et al Lode Claims - Located February 4 - 16, 2008**  
 Graham County, AZ  
 All JOSE Location Monuments are tied to the SE Corner of Section 1, T 7 S - R 27 E, G & SRM, Graham County, AZ.  
 All JOSE Lode Claims are 600' x 1,500' except JOSE 48, 49, 81 and 82, which are 300' x 1,500'.



- = Location Monument
  - = Claim Corner/End Center Monument
- ALL MONUMENTS ARE SUBSTANTIAL POSTS, 4' ABOVE GROUND.

Millrock Alaska LLC  
 111 West 16 th Avenue  
 Bristol Bay Building, 3rd Floor  
 Anchorage, AK 99501

Attached To And  
 Made A Part Of  
 JOSE 207 Location Notice  
 Page 2 Of 2

RECEIVED  
 BLM, AZ STATE OFFICE  
 APR 28 10 40 AM '08  
 PHOENIX, ARIZONA  
 ACCEPTED THIS DATE  
 FILED WITH BLM BUT NOT

2008 APR 27 11:49  
 PHOENIX, ARIZONA  
 BLM, AZ STATE OFFICE

APR 29 11 18 AM '08

20 -03168  
Page 1 of 2  
Requested By: XPLORE, LLC  
Wendy John, Graham County Recorder  
04-25-2008 09:14 AM Recording Fee \$13.00



RECEIVED  
B.L.M. AZ STATE OFFICE  
2008 APR 28 A 11:49  
PHOENIX, ARIZONA

### ARIZONA NOTICE OF LOCATION (Lode Claim)

NOTICE IS HEREBY GIVEN THAT MILLROCK ALASKA LLC, whose mailing address is 111 West 16<sup>th</sup> Avenue, Bristol Bay Building, 3<sup>rd</sup> Floor, Anchorage, AK 99501, by its undersigned agent, makes this location of the JOSE 208 lode mining claim, in the Unknown Mining District, Graham County, Arizona.

The general course of the claim is from East to West, and said claim is located within \_\_\_\_\_, \_\_\_\_\_, NW 1/4 SW quarter(s) of Section(s) 3, Township 7S, Range 28E, GSRB&M, Graham County, Arizona.

This claim is 1500 feet in length and 600 feet in width.

This Notice of Location is posted on the center line of the claim.

The claim runs from the location monument on which this notice is posted 1,490 feet in a E'ly direction to the East end line and 10 feet in a W'ly direction to the West end line. The claim boundaries are marked by six monuments, one at each corner and one at the center of each end line. The location monument on which this notice is posted is situated within Section 3, Township 7S, Range 28E, GSRB&M, Graham County, Arizona, and is approximately 2,700 feet North and 16,510 feet East from the SE corner of Section 1, Township 7S, Range 27E, GSRB&M, Graham County, Arizona.

The undersigned claims the ground as depicted on the map which is attached to a copy of this Notice of Location filed in the office of the County Recorder, Graham County, Safford, Arizona.

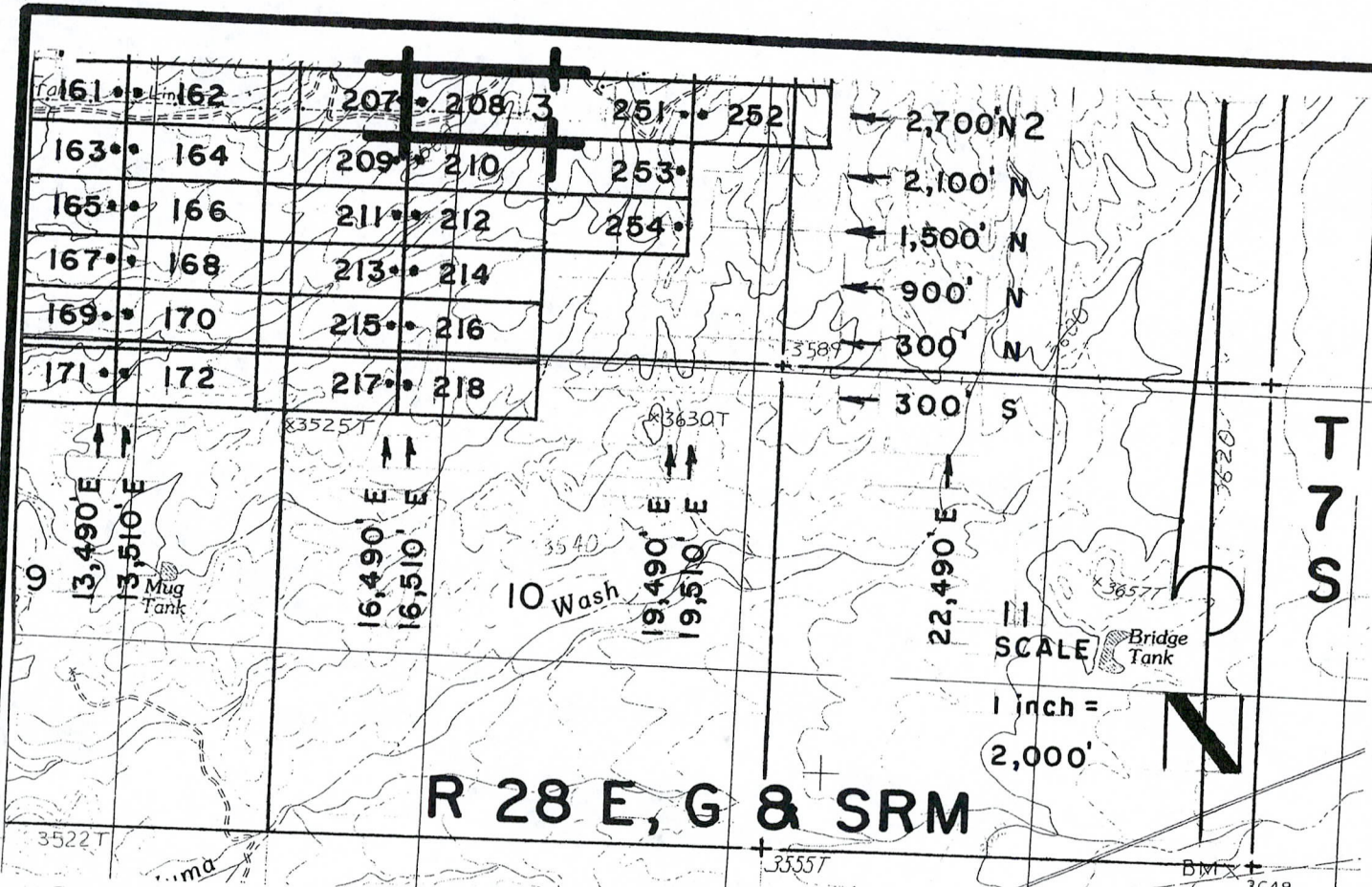
The claim has been monumented in accordance with State and Federal law. Corner and location monuments are substantial posts projecting at least four feet above the ground.

Located, dated, and posted on the ground this 9<sup>TH</sup> day of FEBRUARY, 2008.

Millrock Alaska LLC (Owner)  
By [Signature] (Agent)  
Minex Exploration

RECEIVED  
B.L.M. AZ STATE OFFICE  
1997 APR 28 P 9:40  
PHOENIX, ARIZONA  
FILED WITH CLAIM BUT NOT  
ACCEPTED THIS DATE

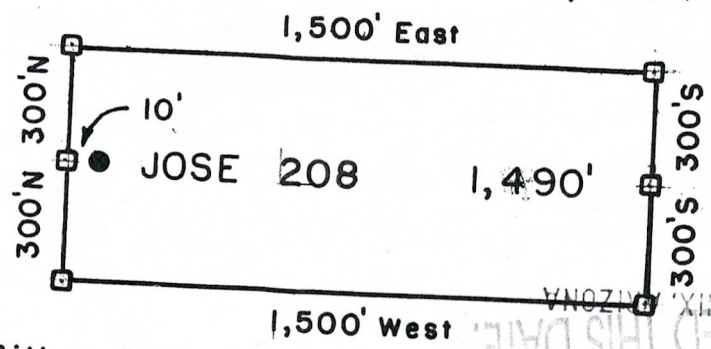
AMC 391782



**JOSE 1-39, et al Lode Claims - Located February 4 - 16, 2008**  
 Graham County, AZ

All JOSE Location Monuments are tied to the SE Corner of Section 1, T 7 S - R 27 E, G & SRM, Graham County, AZ.

All JOSE Lode Claims are 600' x 1,500' except JOSE 48, 49, 81 and 82, which are 300' x 1,500'.



- = Location Monument
  - = Claim Corner/End Center Monument
- ALL MONUMENTS ARE SUBSTANTIAL POSTS, 4' ABOVE GROUND.

Millrock Alaska LLC  
 111 West 16 th Avenue  
 Bristol Bay Building, 3rd Floor  
 Anchorage, AK 99501

Attached To And  
 Made A Part Of  
 JOSE 208 Location Notice  
 Page 2 Of 2

RECEIVED  
 B.L.M. AZ STATE OFFICE  
 APR 28 P 9:41  
 ACCEPTED THIS DATE  
 PHOENIX ARIZONA  
 2008 APR 28 11:19  
 B.L.M. AZ STATE OFFICE

AND 391702





RECEIVED  
B.L.M. AZ STATE OFFICE  
2008 APR 28 A 11:49  
PHOENIX, ARIZONA

**ARIZONA NOTICE OF LOCATION  
(Lode Claim)**

NOTICE IS HEREBY GIVEN THAT MILLROCK ALASKA LLC, whose mailing address is 111 West 16<sup>th</sup> Avenue, Bristol Bay Building, 3<sup>rd</sup> Floor, Anchorage, AK 99501, by its undersigned agent, makes this location of the JOSE 209 lode mining claim, in the Unknown Mining District, Graham County, Arizona.

The general course of the claim is from East to West, and said claim is located within \_\_\_\_\_, SE, SW quarter(s) of Section(s) 4, 3, Township 7S, Range 28E, GSRB&M, Graham County, Arizona.

This claim is 1500 feet in length and 600 feet in width.

This Notice of Location is posted on the center line of the claim.

The claim runs from the location monument on which this notice is posted 10 feet in a E'ly direction to the East end line and 1490 feet in a W'ly direction to the West end line. The claim boundaries are marked by six monuments, one at each corner and one at the center of each end line. The location monument on which this notice is posted is situated within Section 3, Township 7S, Range 28E, GSRB&M, Graham County, Arizona, and is approximately 2,100 feet North and 16,490 feet East from the SE corner of Section 1, Township 7S, Range 27E, GSRB&M, Graham County, Arizona.

The undersigned claims the ground as depicted on the map which is attached to a copy of this Notice of Location filed in the office of the County Recorder, Graham County, Safford, Arizona.

The claim has been monumented in accordance with State and Federal law. Corner and location monuments are substantial posts projecting at least four feet above the ground.

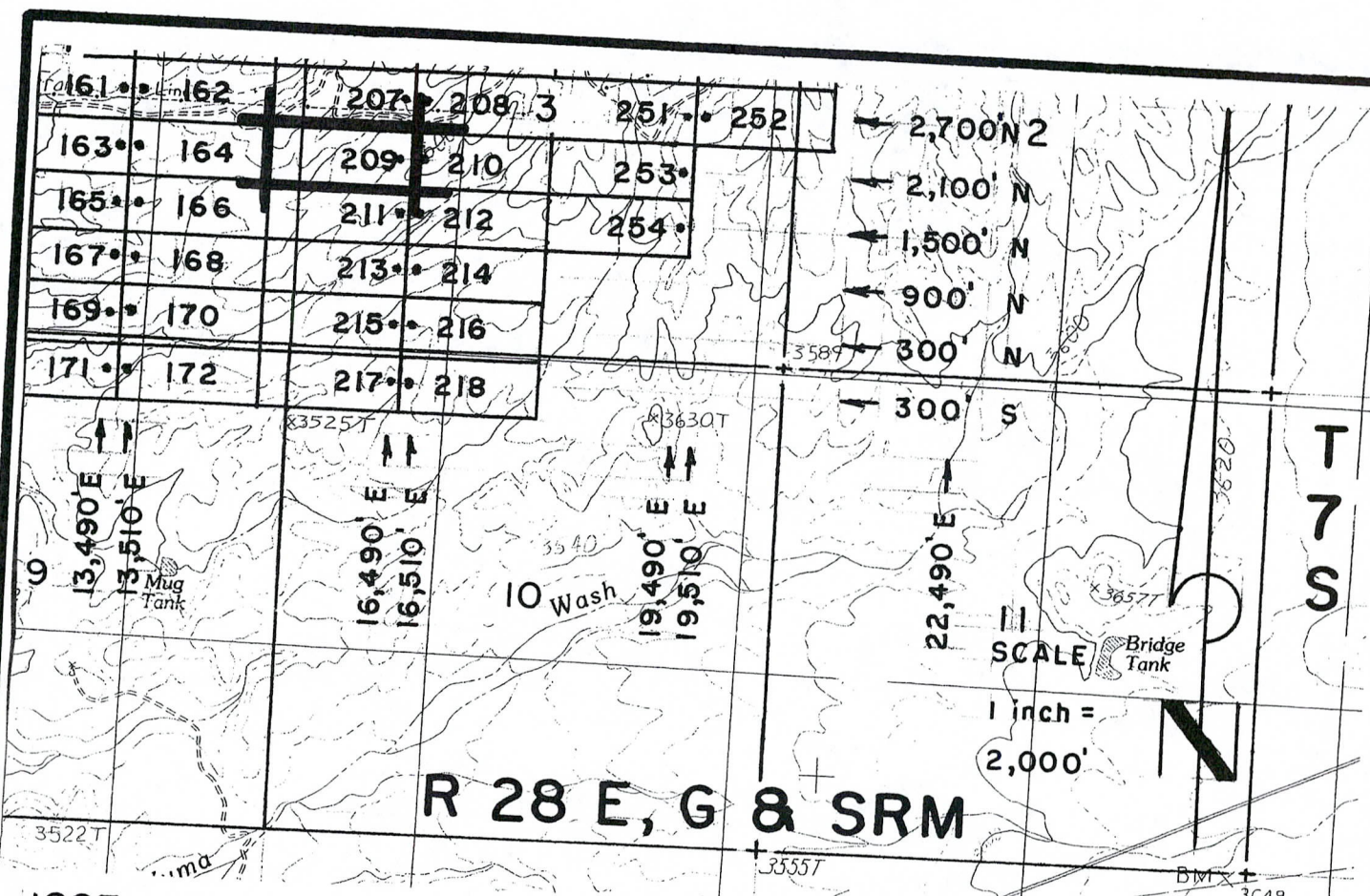
Located, dated, and posted on the ground this 9TH day of FEBRUARY, 2008.

Millrock Alaska LLC (Owner)

By [Signature] (Agent)  
Minex Exploration

RECEIVED  
B.L.M. AZ STATE OFFICE  
1997 APR 28 P 9:41  
PHOENIX, ARIZONA

AMC 391783

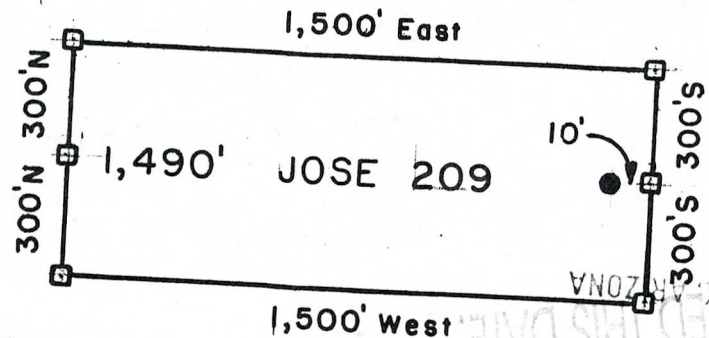


**R 28 E, G & SRM**

**JOSE 1-39, et al Lode Claims - Located February 4 - 16, 2008**  
 Graham County, AZ

All JOSE Location Monuments are tied to the SE Corner of Section 1, T 7 S - R 27 E, G & SRM, Graham County, AZ.

All JOSE Lode Claims are 600' x 1,500' except JOSE 48, 49, 81 and 82, which are 300' x 1,500'.



- = Location Monument
  - = Claim Corner/End Center Monument
- ALL MONUMENTS ARE SUBSTANTIAL POSTS, 4' ABOVE GROUND.

Millrock Alaska LLC  
 111 West 16 th Avenue  
 Bristol Bay Building, 3rd Floor  
 Anchorage, AK 99501

Attached To And  
 Made A Part Of  
 JOSE 209 Location Notice  
 Page 2 Of 2

RECEIVED  
 M. AZ STATE OFFICE  
 APR 28 P 9:41  
 ACCEPTED THIS DATE

PHOENIX ARIZONA  
 2008 APR 29 11:19  
 B.L.N. AZ  
 RECEIVED

41783



**ARIZONA NOTICE OF LOCATION  
(Lode Claim)**

RECEIVED  
B.L.M. AZ STATE OFFICE  
2008 APR 28 A 11:40  
PHOENIX, ARIZONA

NOTICE IS HEREBY GIVEN THAT MILLROCK ALASKA LLC, whose mailing address is 111 West 16<sup>th</sup> Avenue, Bristol Bay Building, 3<sup>rd</sup> Floor, Anchorage, AK 99501, by its undersigned agent, makes this location of the JOSE 210 lode mining claim, in the Unknown Mining District, Graham County, Arizona.

The general course of the claim is from East to West, and said claim is located within \_\_\_\_\_, \_\_\_\_\_, SW quarter(s) of Section(s) 3, Township 7S, Range 28E, GSRB&M, Graham County, Arizona.

This claim is 1500 feet in length and 600 feet in width.

This Notice of Location is posted on the center line of the claim.

The claim runs from the location monument on which this notice is posted 1,490 feet in a E'ly direction to the East end line and 10 feet in a W'ly direction to the West end line. The claim boundaries are marked by six monuments, one at each corner and one at the center of each end line. The location monument on which this notice is posted is situated within Section 3, Township 7S, Range 28E, GSRB&M, Graham County, Arizona, and is approximately 2,100 feet North and 16,510 feet East from the SE corner of Section 1, Township 7S, Range 27E, GSRB&M, Graham County, Arizona.

The undersigned claims the ground as depicted on the map which is attached to a copy of this Notice of Location filed in the office of the County Recorder, Graham County, Safford, Arizona.

The claim has been monumented in accordance with State and Federal law. Corner and location monuments are substantial posts projecting at least four feet above the ground.

Located, dated, and posted on the ground this 9<sup>TH</sup> day of FEBRUARY, 2008.

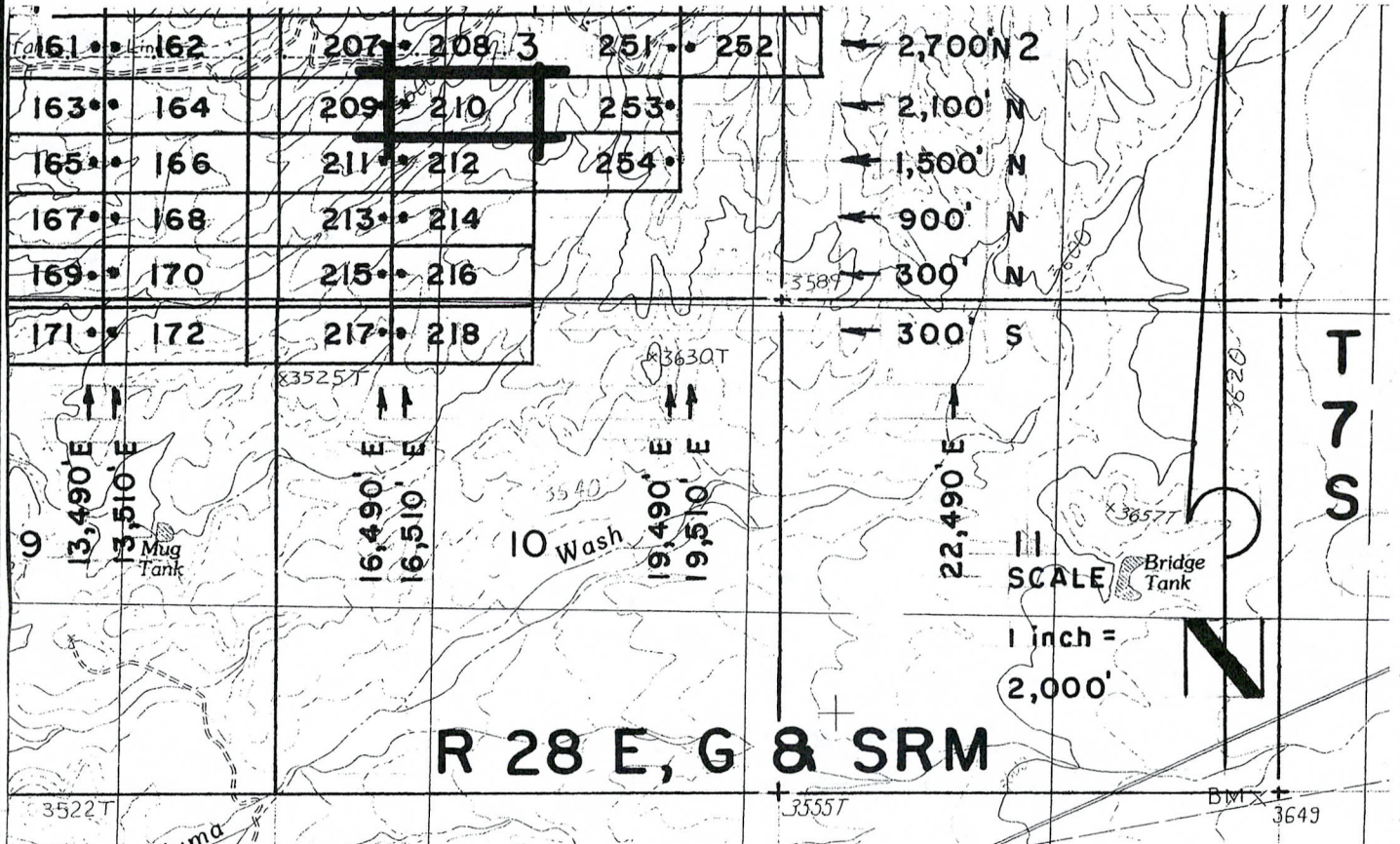
Millrock Alaska LLC (Owner)

By \_\_\_\_\_ (Agent)

Minex Exploration

RECEIVED  
B.L.M. AZ STATE OFFICE  
1997 APR 28 P 9:41

AMC 391784



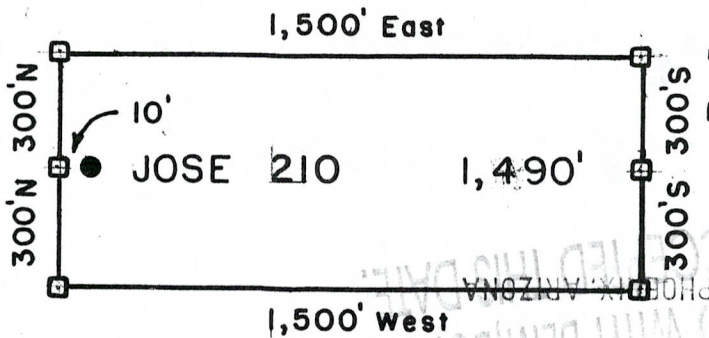
**R 28 E, G & SRM**

**JOSE 1-39, et al Lode Claims - Located February 4 - 16, 2008**

**Graham County, AZ**

All JOSE Location Monuments are tied to the SE Corner of Section 1, T 7 S - R 27 E, G & SRM, Graham County, AZ.

All JOSE Lode Claims are 600' X 1,500' except JOSE 48, 49, 81 and 82, which are 300' X 1,500'.



- = Location Monument
  - = Claim Corner/End Center Monument
- ALL MONUMENTS ARE SUBSTANTIAL POSTS, 4' ABOVE GROUND.**

Millrock Alaska LLC  
 111 West 16th Avenue  
 Bristol Bay Building, 3rd Floor  
 Anchorage, AK 99501

Attached To And  
 Made A Part Of  
 JOSE 210 Location Notice  
 Page 2 Of 2

2008-03170

PHOENIX ARIZONA  
 2008 APR 29 11:14 AM  
 B.L.M. AZ STATE OFFICE  
 RECEIVED



**ARIZONA NOTICE OF LOCATION  
(Lode Claim)**

RECEIVED  
B.L.M. AZ STATE OFFICE  
2008 APR 28 A 11:44  
PHOENIX, ARIZONA

NOTICE IS HEREBY GIVEN THAT MILLROCK ALASKA LLC, whose mailing address is 111 West 16<sup>th</sup> Avenue, Bristol Bay Building, 3<sup>rd</sup> Floor, Anchorage, AK 99501, by its undersigned agent, makes this location of the JOSE 211 lode mining claim, in the Unknown Mining District, Graham County, Arizona.

The general course of the claim is from East to West, and said claim is located within \_\_\_\_\_, SE, SW, quarter(s) of Section(s) 4, 3, Township 7S, Range 28E, GSRB&M, Graham County, Arizona.

This claim is 1500 feet in length and 600 feet in width.

This Notice of Location is posted on the center line of the claim.

The claim runs from the location monument on which this notice is posted 10 feet in a E'ly direction to the East end line and 1,490 feet in a W'ly direction to the West end line. The claim boundaries are marked by six monuments, one at each corner and one at the center of each end line. The location monument on which this notice is posted is situated within Section 3, Township 7S, Range 28E, GSRB&M, Graham County, Arizona, and is approximately 1,500 feet North and 16,490 feet East from the SE corner of Section 1, Township 7S, Range 27E, GSRB&M, Graham County, Arizona.

The undersigned claims the ground as depicted on the map which is attached to a copy of this Notice of Location filed in the office of the County Recorder, Graham County, Safford, Arizona.

The claim has been monumented in accordance with State and Federal law. Corner and location monuments are substantial posts projecting at least four feet above the ground.

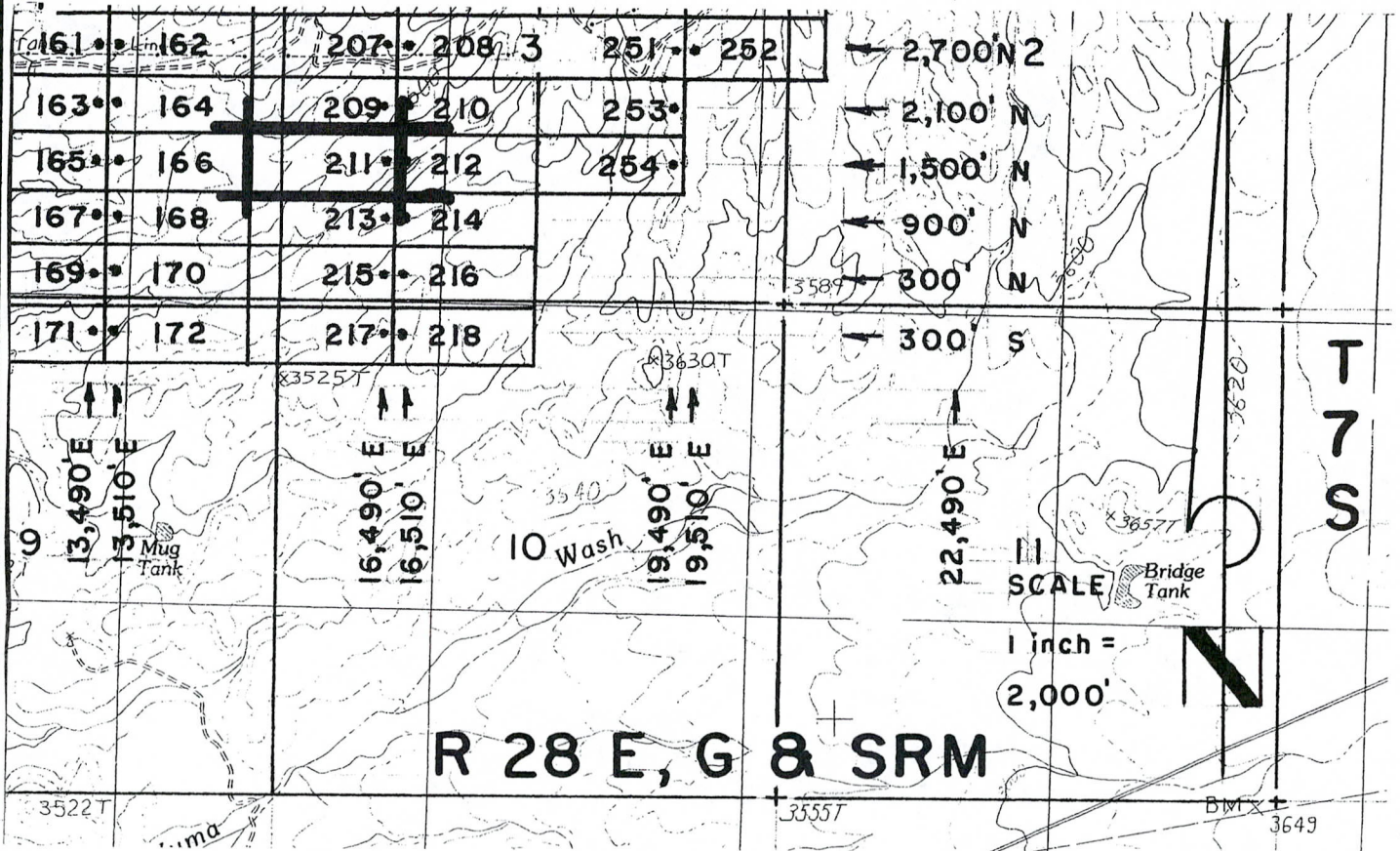
Located, dated, and posted on the ground this 9<sup>TH</sup> day of FEBRUARY, 2008.

Millrock Alaska LLC (Owner)

By [Signature] (Agent)  
Minex Exploration

RECEIVED  
B.L.M. AZ STATE OFFICE  
1997 APR 28 P 9:41  
PHOENIX, ARIZONA

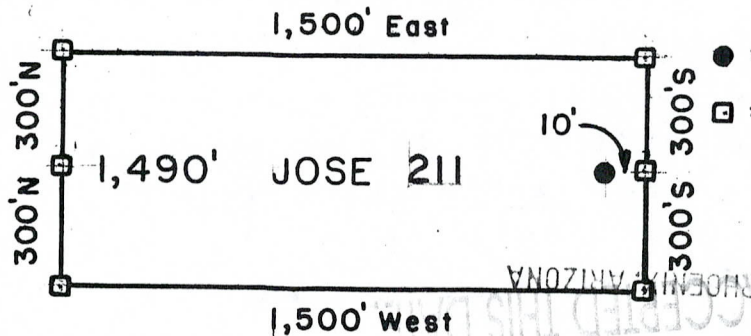
AMC 391785



**JOSE 1-39, et al Lode Claims - Located February 4 - 16, 2008**  
 Graham County, AZ

All JOSE Location Monuments are tied to the SE Corner of Section 1, T 7 S - R 27 E, G & SRM, Graham County, AZ.

All JOSE Lode Claims are 600' X 1,500' except JOSE 48, 49, 81 and 82, which are 300' X 1,500'.



- = Location Monument
  - = Claim Corner/End Center Monument
- ALL MONUMENTS ARE SUBSTANTIAL POSTS, 4' ABOVE GROUND.

RECEIVED  
 B.L.M. AZ STATE OFFICE  
 2008 APR 28 AM 11:49  
 PHOENIX, ARIZONA

Millrock Alaska LLC  
 111 West 16 th Avenue  
 Bristol Bay Building, 3rd Floor  
 Anchorage, AK 99501

Attached To And  
 Made A Part Of  
 JOSE 211 Location Notice  
 Page 2 Of 2

AND 391783



2008 03172

Page 1 of 2

Requested By: XPLORE, LLC

Wendy John, Graham County Recorder

04-25-2008 09:14 AM Recording Fee \$13.00



**ARIZONA NOTICE OF LOCATION  
(Lode Claim)**

RECEIVED  
B.L.M. AZ STATE OFFICE  
2008 APR 28 A 11:49  
PHOENIX, ARIZONA

NOTICE IS HEREBY GIVEN THAT MILLROCK ALASKA LLC, whose mailing address is 111 West 16<sup>th</sup> Avenue, Bristol Bay Building, 3<sup>rd</sup> Floor, Anchorage, AK 99501, by its undersigned agent, makes this location of the JOSE 212 lode mining claim, in the Unknown Mining District, Graham County, Arizona.

The general course of the claim is from East to West, and said claim is located within \_\_\_\_\_, \_\_\_\_\_, SW quarter(s) of Section(s) 3, Township 7S, Range 28E, GSRB&M, Graham County, Arizona.

This claim is 1500 feet in length and 600 feet in width.

This Notice of Location is posted on the center line of the claim.

The claim runs from the location monument on which this notice is posted 1,490 feet in a E'ly direction to the East end line and 10 feet in a W'ly direction to the West end line. The claim boundaries are marked by six monuments, one at each corner and one at the center of each end line. The location monument on which this notice is posted is situated within Section 3, Township 7S, Range 28E, GSRB&M, Graham County, Arizona, and is approximately 1,490 feet North and 16,510 feet East from the SE corner of Section 1, Township 7S, Range 27E, GSRB&M, Graham County, Arizona.

The undersigned claims the ground as depicted on the map which is attached to a copy of this Notice of Location filed in the office of the County Recorder, Graham County, Safford, Arizona.

The claim has been monumented in accordance with State and Federal law. Corner and location monuments are substantial posts projecting at least four feet above the ground.

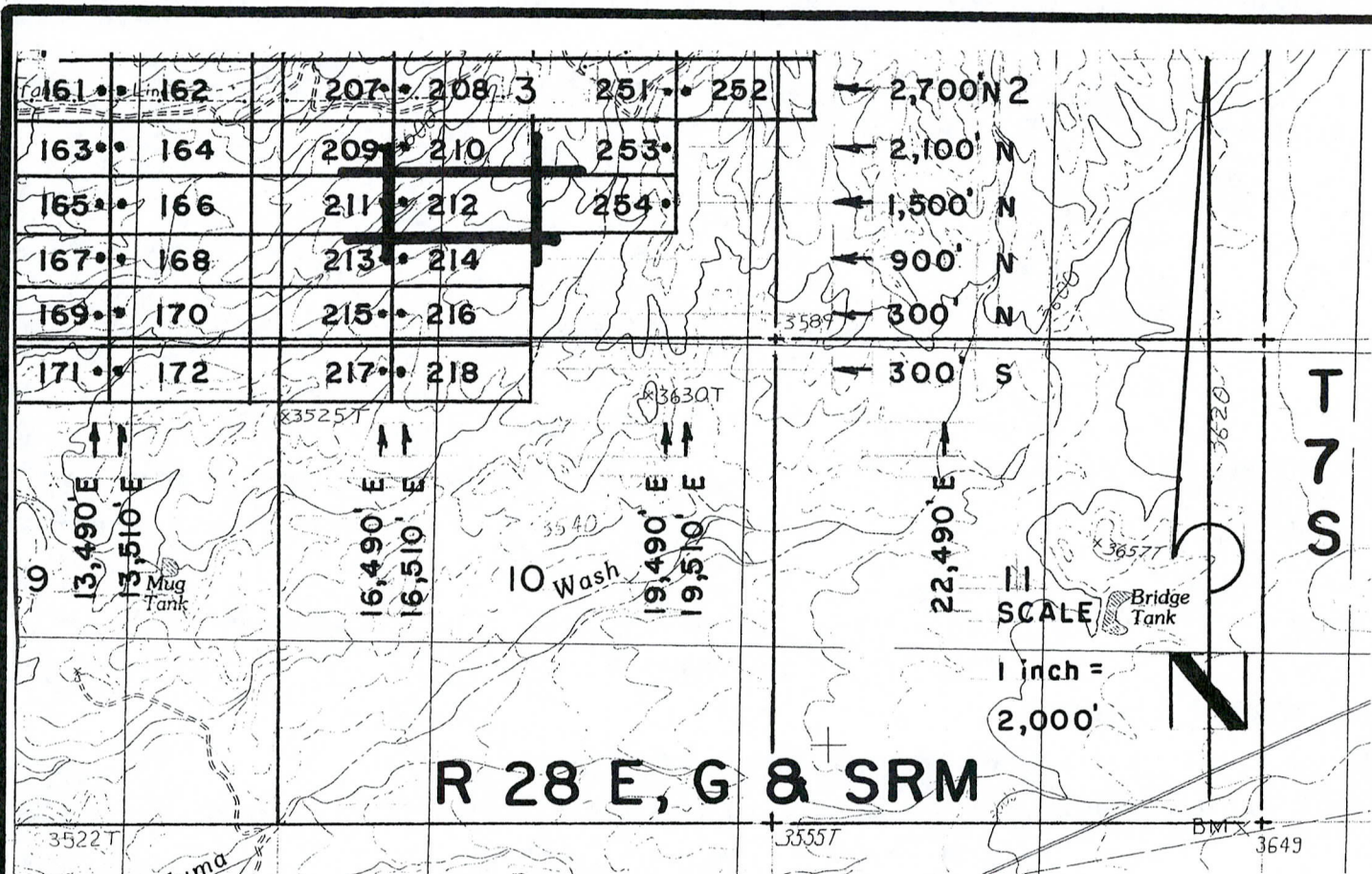
Located, dated, and posted on the ground this 9<sup>TH</sup> day of FEBRUARY, 2008.

Millrock Alaska LLC (Owner)

By [Signature] (Agent)  
Minex Exploration

RECEIVED  
B.L.M. AZ STATE OFFICE  
1997 APR 28 P 9:41  
PHOENIX, ARIZONA

AMC 391786

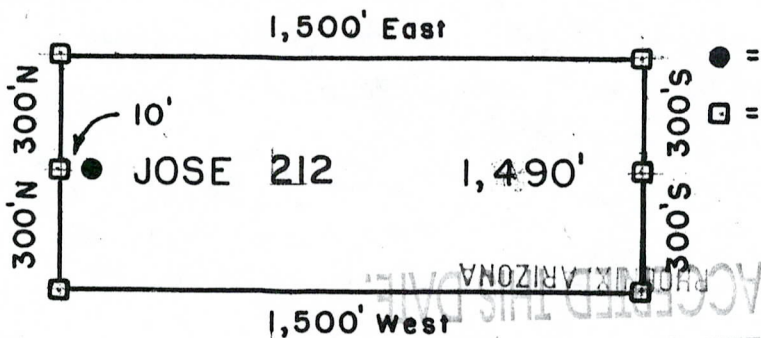


**JOSE 1-39, et al Lode Claims - Located February 4-16, 2008**

Graham County, AZ

All JOSE Location Monuments are tied to the SE Corner of Section 1, T 7 S - R 27 E, G & SRM, Graham County, AZ.

All JOSE Lode Claims are 600' X 1,500' except JOSE 48, 49, 81 and 82, which are 300' X 1,500'.



- = Location Monument
  - = Claim Corner/End Center Monument
- ALL MONUMENTS ARE SUBSTANTIAL POSTS, 4' ABOVE GROUND.

Millrock Alaska LLC  
 111 West 16 th Avenue  
 Bristol Bay Building, 3rd Floor  
 Anchorage, AK 99501

Attached To And  
 Made A Part Of  
 JOSE 212 Location Notice  
 Page 2 Of 2

AND 391786





2008 3173

Page 1 of 2

Requested By: XPLORE, LLC

Wendy John, Graham County Recorder

04-25-2008 09:14 AM Recording Fee \$13.00



**ARIZONA NOTICE OF LOCATION  
(Lode Claim)**

PHOENIX, ARIZONA

2008 APR 28 A 11:50

B.L.M. AZ STATE OFFICE

NOTICE IS HEREBY GIVEN THAT MILLROCK ALASKA LLC, whose mailing address is 111 West 16<sup>th</sup> Avenue, Bristol Bay Building, 3<sup>rd</sup> Floor, Anchorage, AK 99501, by its undersigned agent, makes this location of the JOSE 213 lode mining claim, in the Unknown Mining District, Graham County, Arizona.

The general course of the claim is from East to West, and said claim is located within \_\_\_\_\_, SE, SW quarter(s) of Section(s) 4, 3, Township 7S, Range 28E, GSRB&M, Graham County, Arizona.

This claim is 1500 feet in length and 600 feet in width.

This Notice of Location is posted on the center line of the claim.

The claim runs from the location monument on which this notice is posted 10 feet in a E'ly direction to the East end line and 1,490 feet in a W'ly direction to the West end line. The claim boundaries are marked by six monuments, one at each corner and one at the center of each end line. The location monument on which this notice is posted is situated within Section 3, Township 7S, Range 28E, GSRB&M, Graham County, Arizona, and is approximately 900 feet North and 16,490 feet East from the SE corner of Section 1, Township 7S, Range 27E, GSRB&M, Graham County, Arizona.

The undersigned claims the ground as depicted on the map which is attached to a copy of this Notice of Location filed in the office of the County Recorder, Graham County, Safford, Arizona.

The claim has been monumented in accordance with State and Federal law. Corner and location monuments are substantial posts projecting at least four feet above the ground.

Located, dated, and posted on the ground this 9<sup>TH</sup> day of FEBRUARY, 2008.

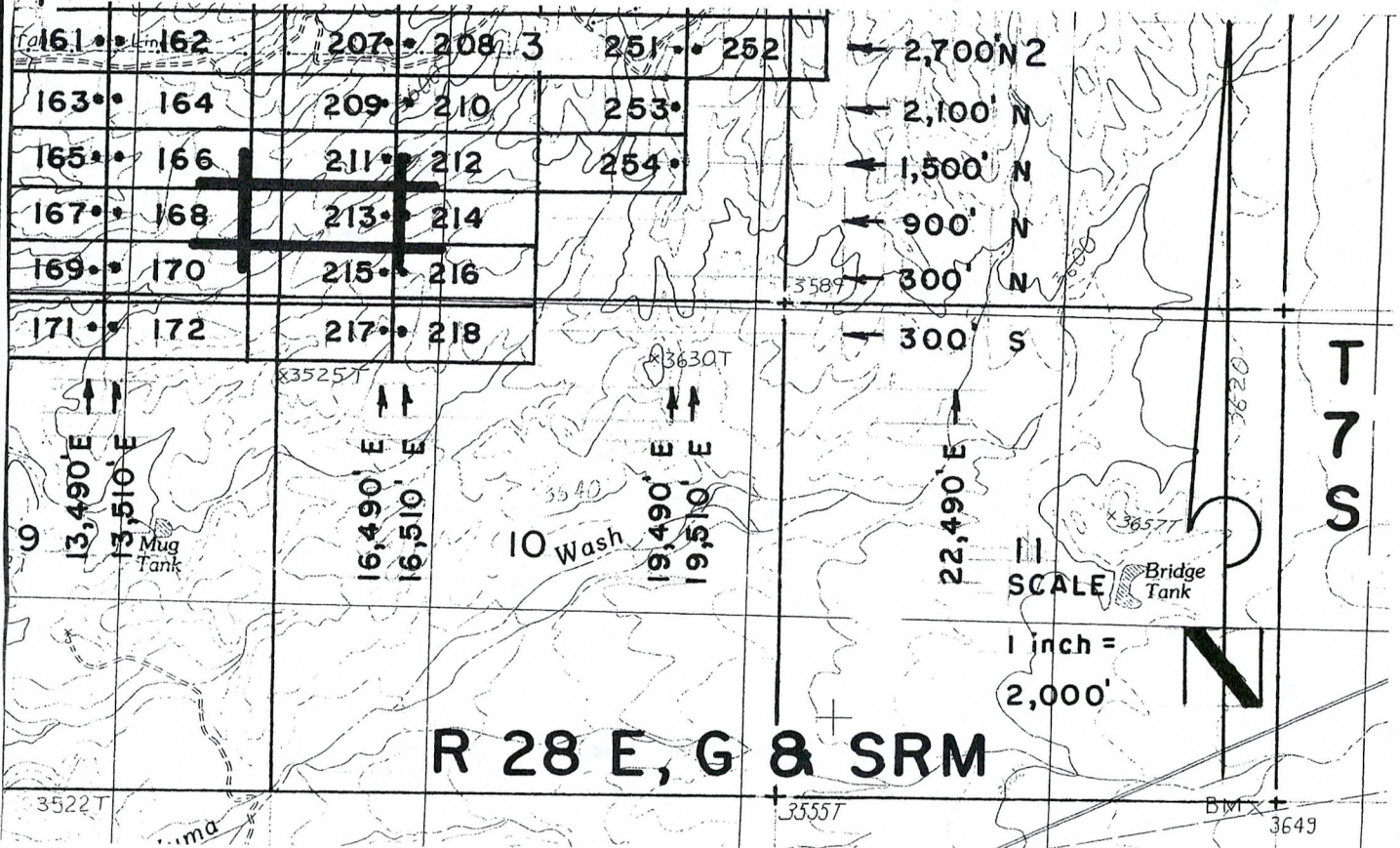
Millrock Alaska LLC (Owner)

By \_\_\_\_\_ (Agent)

Minex Exploration

RECEIVED  
B.L.M. AZ STATE OFFICE  
1997 APR 28 P 9:41  
PHOENIX, ARIZONA

AMC 391787

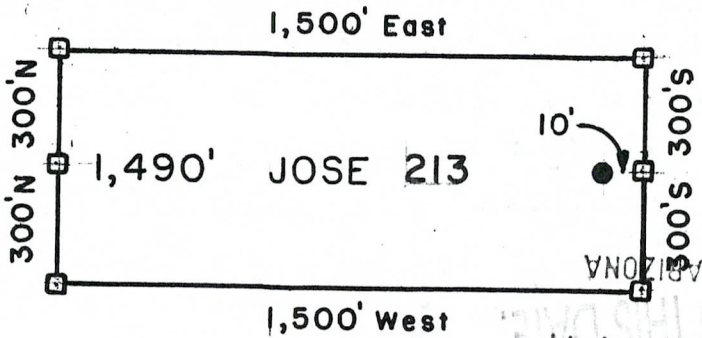


**JOSE 1-39, et al Lode Claims - Located February 4 - 16, 2008**

Graham County, AZ

All JOSE Location Monuments are tied to the SE Corner of Section 1, T 7 S - R 27 E, G & SRM, Graham County, AZ.

All JOSE Lode Claims are 600' X 1,500' except JOSE 48, 49, 81 and 82, which are 300' X 1,500'.



- = Location Monument
  - = Claim Corner/End Center Monument
- ALL MONUMENTS ARE SUBSTANTIAL POSTS, 4' ABOVE GROUND.

Millrock Alaska LLC  
 111 West 16 th Avenue  
 Bristol Bay Building, 3rd Floor  
 Anchorage, AK 99501

Attached To And  
 Made A Part Of  
 JOSE 213 Location Notice  
 Page 2 Of 2

RECEIVED  
 M. AZ STATE OFFICE  
 APR 28 P 9:41  
 PHOENIX, ARIZONA

2008 APR 28 A 11:50  
 ARIZONA  
 STATE OFFICE



**ARIZONA NOTICE OF LOCATION  
(Lode Claim)**

RECEIVED  
S.L.M. AZ STATE OFFICE  
2008 APR 28 A 11:5  
PHOENIX, ARIZONA

NOTICE IS HEREBY GIVEN THAT MILLROCK ALASKA LLC, whose mailing address is 111 West 16<sup>th</sup> Avenue, Bristol Bay Building, 3<sup>rd</sup> Floor, Anchorage, AK 99501, by its undersigned agent, makes this location of the JOSE 214 lode mining claim, in the Unknown Mining District, Graham County, Arizona.

The general course of the claim is from East to West, and said claim is located within \_\_\_\_\_, \_\_\_\_\_, SW quarter(s) of Section(s) 3, Township 7S, Range 28E, GSRB&M, Graham County, Arizona.

This claim is 1500 feet in length and 600 feet in width.

This Notice of Location is posted on the center line of the claim.

The claim runs from the location monument on which this notice is posted 1,490 feet in a E'ly direction to the East end line and 10 feet in a W'ly direction to the West end line. The claim boundaries are marked by six monuments, one at each corner and one at the center of each end line. The location monument on which this notice is posted is situated within Section 3, Township 7S, Range 28E, GSRB&M, Graham County, Arizona, and is approximately 900 feet North and 16,510 feet East from the SE corner of Section 1, Township 7S, Range 27E, GSRB&M, Graham County, Arizona.

The undersigned claims the ground as depicted on the map which is attached to a copy of this Notice of Location filed in the office of the County Recorder, Graham County, Safford, Arizona.

The claim has been monumented in accordance with State and Federal law. Corner and location monuments are substantial posts projecting at least four feet above the ground.

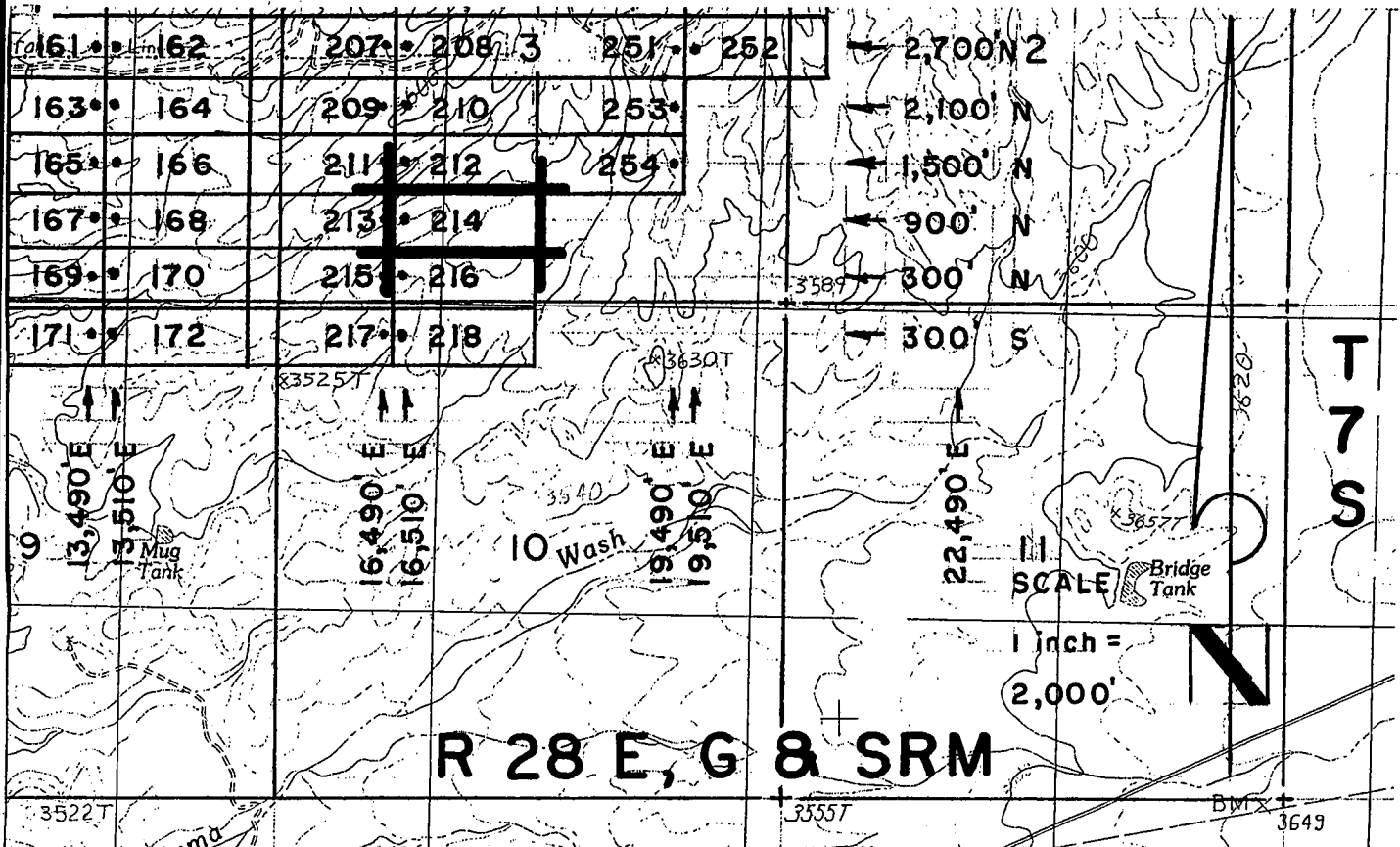
Located, dated, and posted on the ground this 9TH day of FEBRUARY, 2008.

Millrock Alaska LLC (Owner)

By [Signature] (Agent)  
Minex Exploration

RECEIVED  
B.L.M. AZ STATE OFFICE  
1997 APR 28 P 9:41  
PHOENIX, ARIZONA

AMS 391788

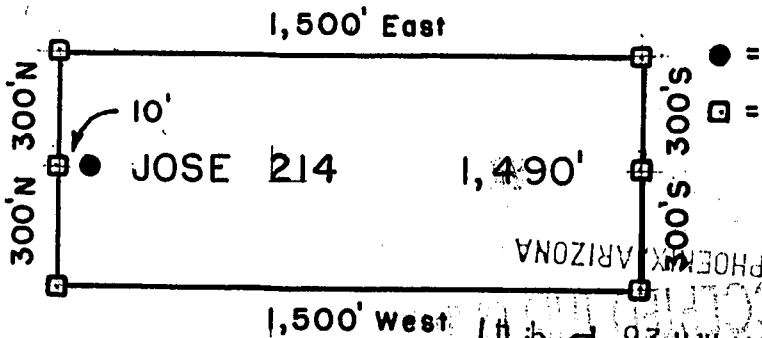


**JOSE 1-39, et al Lode Claims - Located February 4-16, 2008**

Graham County, AZ

All JOSE Location Monuments are tied to the SE Corner of Section 1, T 7 S - R 27 E, G & SRM, Graham County, AZ.

All JOSE Lode Claims are 600' X 1,500' except JOSE 48, 49, 81 and 82, which are 300' X 1,500'.



- = Location Monument
  - = Claim Corner/End Center Monument
- ALL MONUMENTS ARE SUBSTANTIAL POSTS, 4' ABOVE GROUND.

Millrock Alaska LLC  
 111 West 16 th Avenue  
 Bristol Bay Building, 3rd Floor  
 Anchorage, AK 99501

RECEIVED B.L.M. AZ STATE OFFICE  
 APR 28 11 50 AM '08

Attached To And  
 Made A Part Of  
 JOSE 214 Location Notice  
 Page 2 Of 2

APR 24 11 50 AM '08



2008-03175

Page 1 of 2

Requested By: XPLORE, LLC

Wendy John, Graham County Recorder

04-25-2008 09:14 AM Recordings Fee \$13.00



PHOENIX, ARIZONA

2008 APR 28 A 11:51

RECEIVED  
B.L.M. AZ STATE OFFICE

**ARIZONA NOTICE OF LOCATION  
(Lode Claim)**

NOTICE IS HEREBY GIVEN THAT MILLROCK ALASKA LLC, whose mailing address is 111 West 16<sup>th</sup> Avenue, Bristol Bay Building, 3<sup>rd</sup> Floor, Anchorage, AK 99501, by its undersigned agent, makes this location of the JOSE 215 lode mining claim, in the Unknown Mining District, Graham County, Arizona.

The general course of the claim is from East to West, and said claim is located within SE, SW, NW, NE quarter(s) of Section(s) 4, 3, 9, 10, Township 7S, Range 28E, GSRB&M, Graham County, Arizona.

This claim is 1500 feet in length and 600 feet in width.

This Notice of Location is posted on the center line of the claim.

The claim runs from the location monument on which this notice is posted 10 feet in a E'ly direction to the East end line and 1,490 feet in a W'ly direction to the West end line. The claim boundaries are marked by six monuments, one at each corner and one at the center of each end line. The location monument on which this notice is posted is situated within Section 3, Township 7S, Range 28E, GSRB&M, Graham County, Arizona, and is approximately 300 feet North and 16,490 feet East from the SE corner of Section 1, Township 7S, Range 27E, GSRB&M, Graham County, Arizona.

The undersigned claims the ground as depicted on the map which is attached to a copy of this Notice of Location filed in the office of the County Recorder, Graham County, Safford, Arizona.

The claim has been monumented in accordance with State and Federal law. Corner and location monuments are substantial posts projecting at least four feet above the ground.

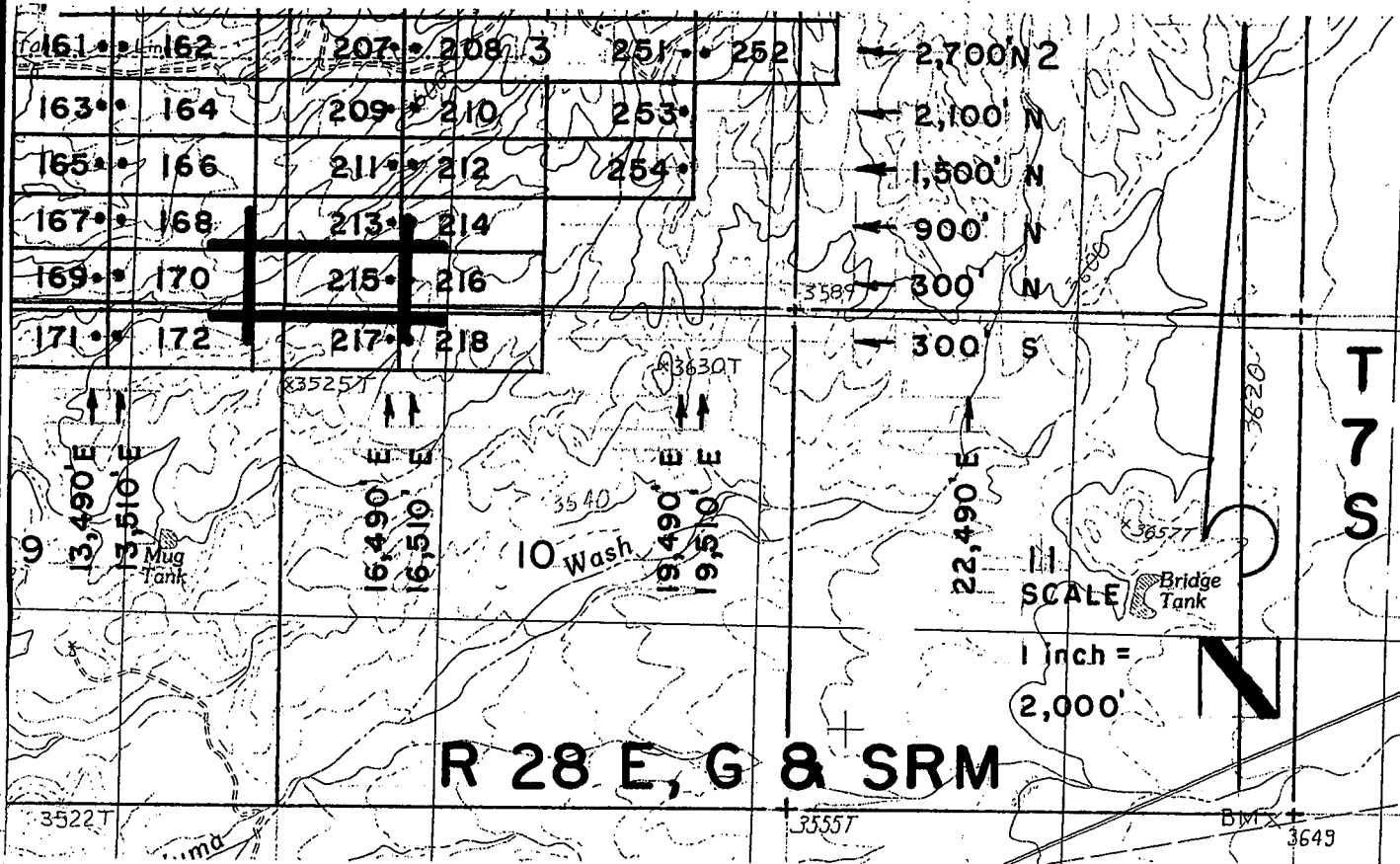
Located, dated, and posted on the ground this 9<sup>TH</sup> day of FEBRUARY, 2008.

RECEIVED  
B.L.M. AZ STATE OFFICE  
1997 APR 28 P 9:41  
PHOENIX, ARIZONA

Millrock Alaska LLC (Owner)

By [Signature] (Agent)  
Mjnex Exploracion

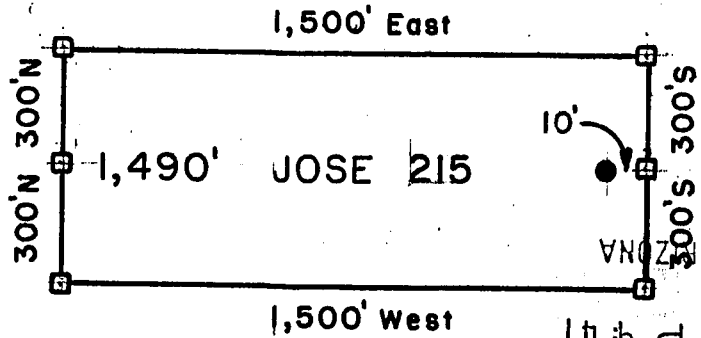
ANG 391789



JOSE 1-39, et al Lode Claims - Located February 4 - 16, 2008  
 Graham County, AZ

All JOSE Location Monuments are tied to the SE Corner of Section 1, T 7 S - R 27 E, G & SRM, Graham County, AZ.

All JOSE Lode Claims are 600' X 1,500' except JOSE 48, 49, 81 and 82, which are 300' X 1,500'.



- = Location Monument
  - = Claim Corner/End-Center Monument
- ALL MONUMENTS ARE SUBSTANTIAL POSTS, 4' ABOVE GROUND.

2008 APR 28 AM 11:11  
 RECEIVED  
 PHOENIX, ARIZONA  
 CLM, AZ STATE OFFICE

Millrock Alaska LLC  
 111 West 16th Avenue  
 Bristol Bay Building, 3rd Floor  
 Anchorage, AK 99501

Attached To And  
 Made A Part Of  
 JOSE 215 Location Notice  
 Page 2 Of 2

1997 APR 28 P 9:41  
 RECEIVED  
 B.L.M., AZ STATE OFFICE



**ARIZONA NOTICE OF LOCATION  
(Lode Claim)**

RECEIVED  
B.L.M. AZ STATE OFFICE  
2008 APR 28 A 11:5  
PHOENIX, ARIZONA

NOTICE IS HEREBY GIVEN THAT MILLROCK ALASKA LLC, whose mailing address is 111 West 16<sup>th</sup> Avenue, Bristol Bay Building, 3<sup>rd</sup> Floor, Anchorage, AK 99501, by its undersigned agent, makes this location of the JOSE 216 lode mining claim, in the Unknown Mining District, Graham County, Arizona.

The general course of the claim is from East to West, and said claim is located within \_\_\_\_\_, SW, NW, quarter(s) of Section(s) 3, 10, Township 7S, Range 28E, GSRB&M, Graham County, Arizona.

This claim is 1500 feet in length and 600 feet in width.

This Notice of Location is posted on the center line of the claim.

The claim runs from the location monument on which this notice is posted 1490 feet in a E'ly direction to the East end line and 10 feet in a W'ly direction to the West end line. The claim boundaries are marked by six monuments, one at each corner and one at the center of each end line. The location monument on which this notice is posted is situated within Section 3, Township 7S, Range 28E, GSRB&M, Graham County, Arizona, and is approximately 300 feet North and 16,510 feet East from the SE corner of Section 1, Township 7S, Range 27E, GSRB&M, Graham County, Arizona.

The undersigned claims the ground as depicted on the map which is attached to a copy of this Notice of Location filed in the office of the County Recorder, Graham County, Safford, Arizona.

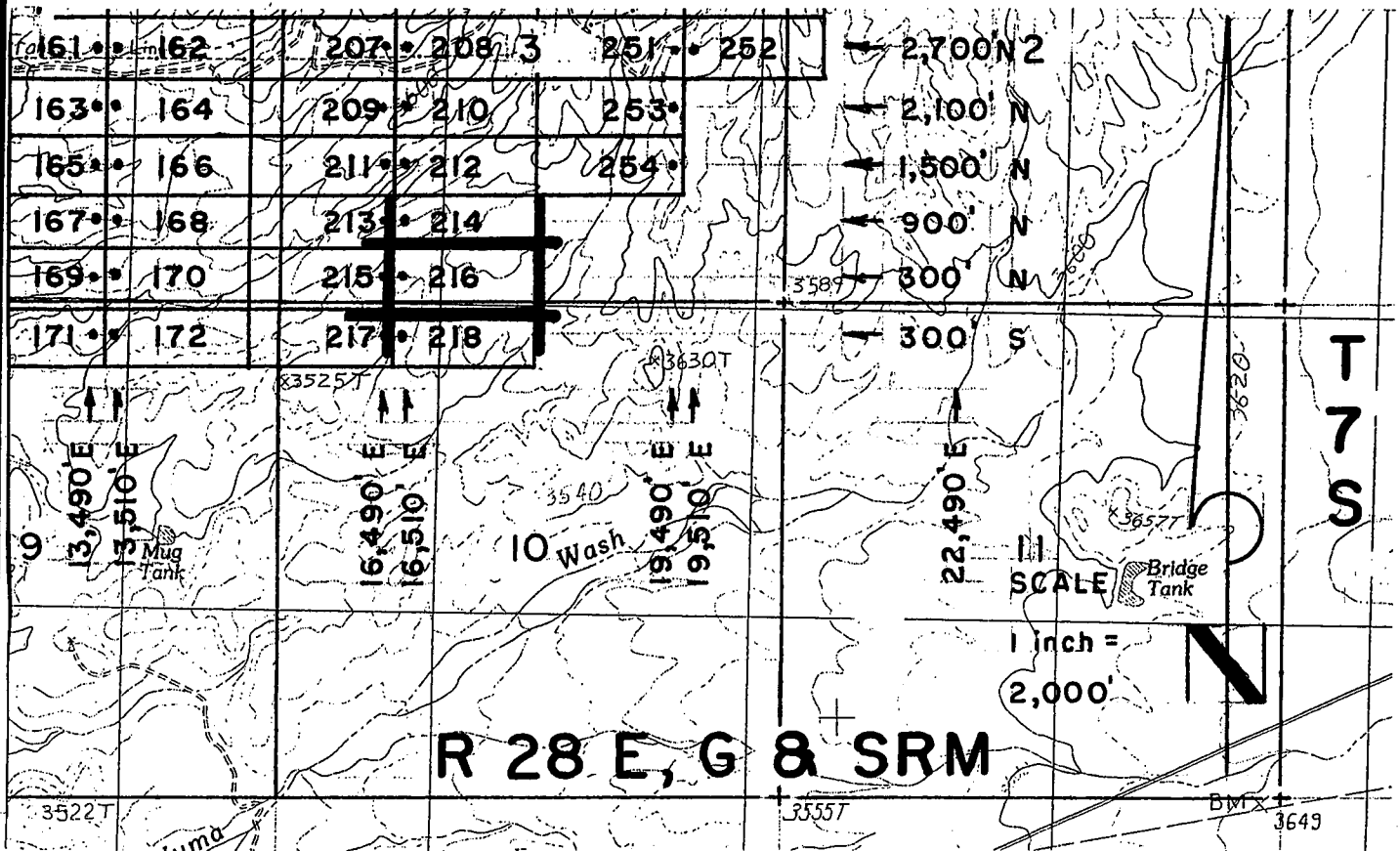
The claim has been monumented in accordance with State and Federal law. Corner and location monuments are substantial posts projecting at least four feet above the ground.

Located, dated, and posted on the ground this 9<sup>TH</sup> day of FEBRUARY, 2008.

RECEIVED  
B.L.M. AZ STATE OFFICE  
1997 APR 28 P 9:41  
PHOENIX, ARIZONA

Millrock Alaska LLC (Owner)  
By [Signature] (Agent)  
Minex Exploration

AMC 391790



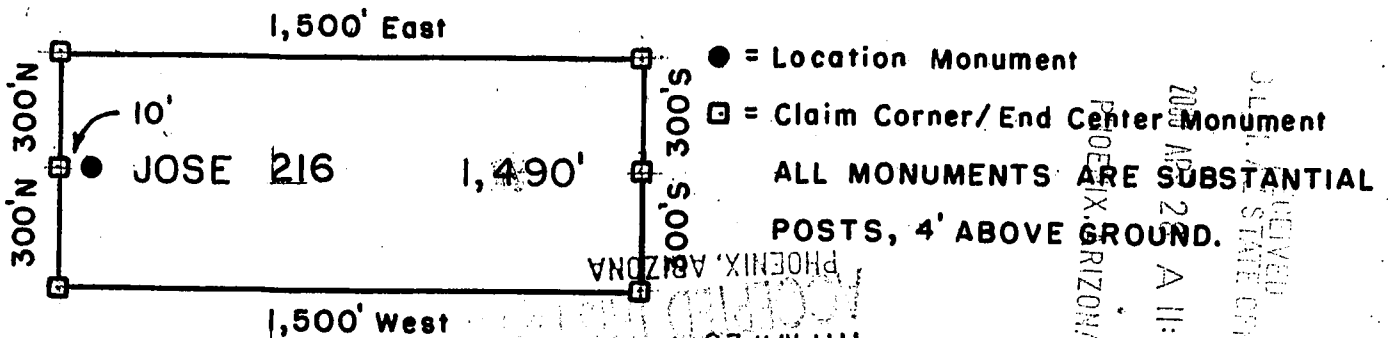
**R 28 E, G & SRM**

**JOSE 1-39, et al Lode Claims - Located February 4 - 16, 2008**

**Graham County, AZ**

All JOSE Location Monuments are tied to the SE Corner of Section 1, T 7 S - R 27 E, G & SRM, Graham County, AZ.

All JOSE Lode Claims are 600' X 1,500' except JOSE 48, 49, 81 and 82, which are 300' X 1,500'.



Millrock Alaska LLC  
 111 West 16 th Avenue  
 Bristol Bay Building, 3rd Floor  
 Anchorage, AK 99501

RECEIVED  
 AZ STATE OFFICE  
 APR 28 P 9:41

Attached To And  
 Made A Part Of  
 JOSE 216 Location Notice  
 Page 2 Of 2

AMB 391190





**ARIZONA NOTICE OF LOCATION  
(Lode Claim)**

RECEIVED  
B.L.M. AZ STATE OFFICE  
2008 APR 28 A 11:51  
PHOENIX, ARIZONA

NOTICE IS HEREBY GIVEN THAT MILLROCK ALASKA LLC, whose mailing address is 111 West 16<sup>th</sup> Avenue, Bristol Bay Building, 3<sup>rd</sup> Floor, Anchorage, AK 99501, by its undersigned agent, makes this location of the JOSE 217 lode mining claim, in the Unknown Mining District, Graham County, Arizona.

The general course of the claim is from East to West, and said claim is located within \_\_\_\_\_, NE, NW, quarter(s) of Section(s) 9, 10, Township 7S, Range 28E, GSRB&M, Graham County, Arizona.

This claim is 1500 feet in length and 600 feet in width.

This Notice of Location is posted on the center line of the claim.

The claim runs from the location monument on which this notice is posted 10 feet in a E'ly direction to the East end line and 1,490 feet in a W'ly direction to the West end line. The claim boundaries are marked by six monuments, one at each corner and one at the center of each end line. The location monument on which this notice is posted is situated within Section 10, Township 7S, Range 28E, GSRB&M, Graham County, Arizona, and is approximately 300 feet South and 16,490 feet East from the SE corner of Section 1, Township 7S, Range 27E, GSRB&M, Graham County, Arizona.

The undersigned claims the ground as depicted on the map which is attached to a copy of this Notice of Location filed in the office of the County Recorder, Graham County, Safford, Arizona.

The claim has been monumented in accordance with State and Federal law. Corner and location monuments are substantial posts projecting at least four feet above the ground.

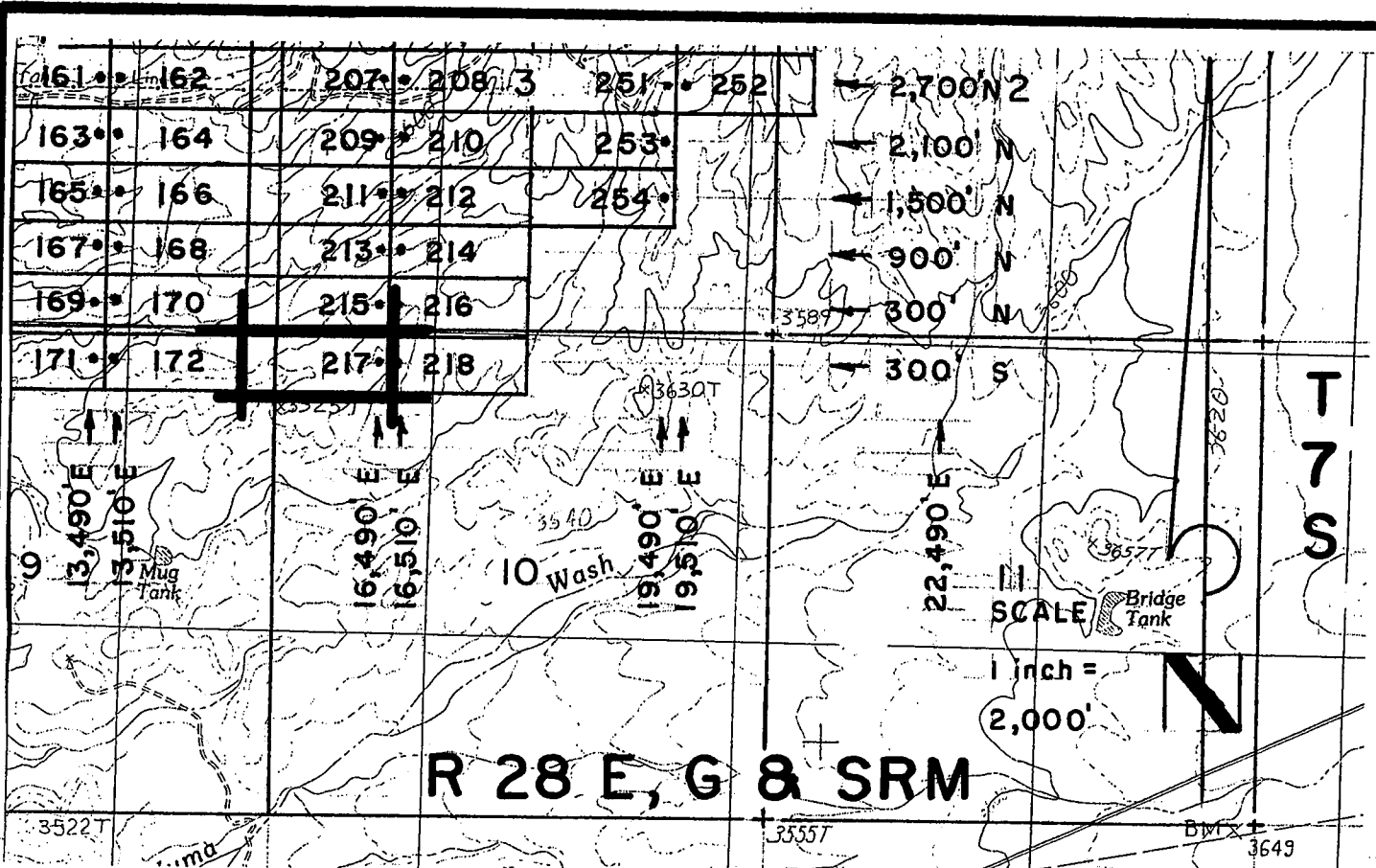
Located, dated, and posted on the ground this 9<sup>TH</sup> day of FEBRUARY, 2008.

RECEIVED  
B.L.M. AZ STATE OFFICE  
APR 28 P 9:41  
PHOENIX, ARIZONA

Millrock Alaska LLC (Owner)

By [Signature] (Agent)  
Minex Exploration

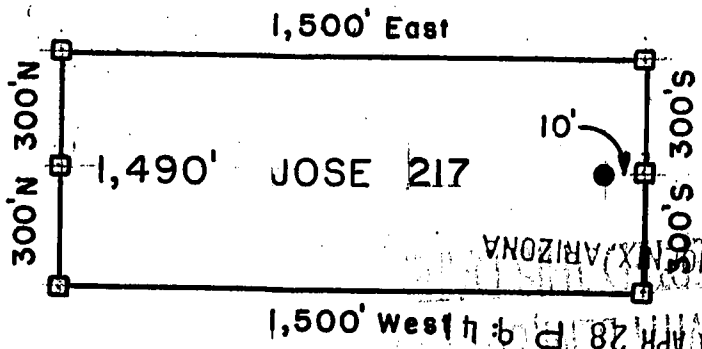
AMC 391791



JOSE 1-39, et al Lode Claims - Located February 4 - 16, 2008  
Graham County, AZ

All JOSE Location Monuments are tied to the SE Corner of Section 1, T 7 S - R 27 E, G & SRM, Graham County, AZ.

All JOSE Lode Claims are 600' X 1,500' except JOSE 48, 49, 81 and 82, which are 300' X 1,500'.



- = Location Monument
  - ◻ = Claim Corner/ End Center Monument
- ALL MONUMENTS ARE SUBSTANTIAL POSTS, 4' ABOVE GROUND.

Millrock Alaska LLC  
111 West 16 th Avenue  
Bristol Bay Building, 3rd Floor  
Anchorage, AK 99501

Attached To And  
Made A Part Of  
JOSE 217 Location Notice  
Page 2 Of 2

RECEIVED B.L.M. AZ STATE OFFICE  
APR 28 1997

PHOENIX ARIZONA  
2008 APR 8 11 51  
B.L.M. AZ STATE OFFICE



2008-03178

Page 1 of 2

Requested By: XPLORE, LLC

Wendy John, Graham County Recorder

04-25-2008 09:14 AM Recording Fee \$13.00



RECEIVED  
B.L.M. AZ STATE OFFICE  
2008 APR 28 A 11:51  
PHOENIX, ARIZONA

**ARIZONA NOTICE OF LOCATION  
(Lode Claim)**

NOTICE IS HEREBY GIVEN THAT MILLROCK ALASKA LLC, whose mailing address is 111 West 16<sup>th</sup> Avenue, Bristol Bay Building, 3<sup>rd</sup> Floor, Anchorage, AK 99501, by its undersigned agent, makes this location of the JOSE 218 lode mining claim, in the Unknown Mining District, Graham County, Arizona.

The general course of the claim is from East to West, and said claim is located within \_\_\_\_\_, \_\_\_\_\_, NW quarter(s) of Section(s) 10, Township 7S, Range 28E, GSRB&M, Graham County, Arizona.

This claim is 1500 feet in length and 600 feet in width.

This Notice of Location is posted on the center line of the claim.

The claim runs from the location monument on which this notice is posted 1,490 feet in a E'ly direction to the East end line and 10 feet in a W'ly direction to the West end line. The claim boundaries are marked by six monuments, one at each corner and one at the center of each end line. The location monument on which this notice is posted is situated within Section 10, Township 7S, Range 28E, GSRB&M, Graham County, Arizona, and is approximately 300 feet South and 16,510 feet East from the SE corner of Section 1, Township 7S, Range 27E, GSRB&M, Graham County, Arizona.

The undersigned claims the ground as depicted on the map which is attached to a copy of this Notice of Location filed in the office of the County Recorder, Graham County, Safford, Arizona.

The claim has been monumented in accordance with State and Federal law. Corner and location monuments are substantial posts projecting at least four feet above the ground.

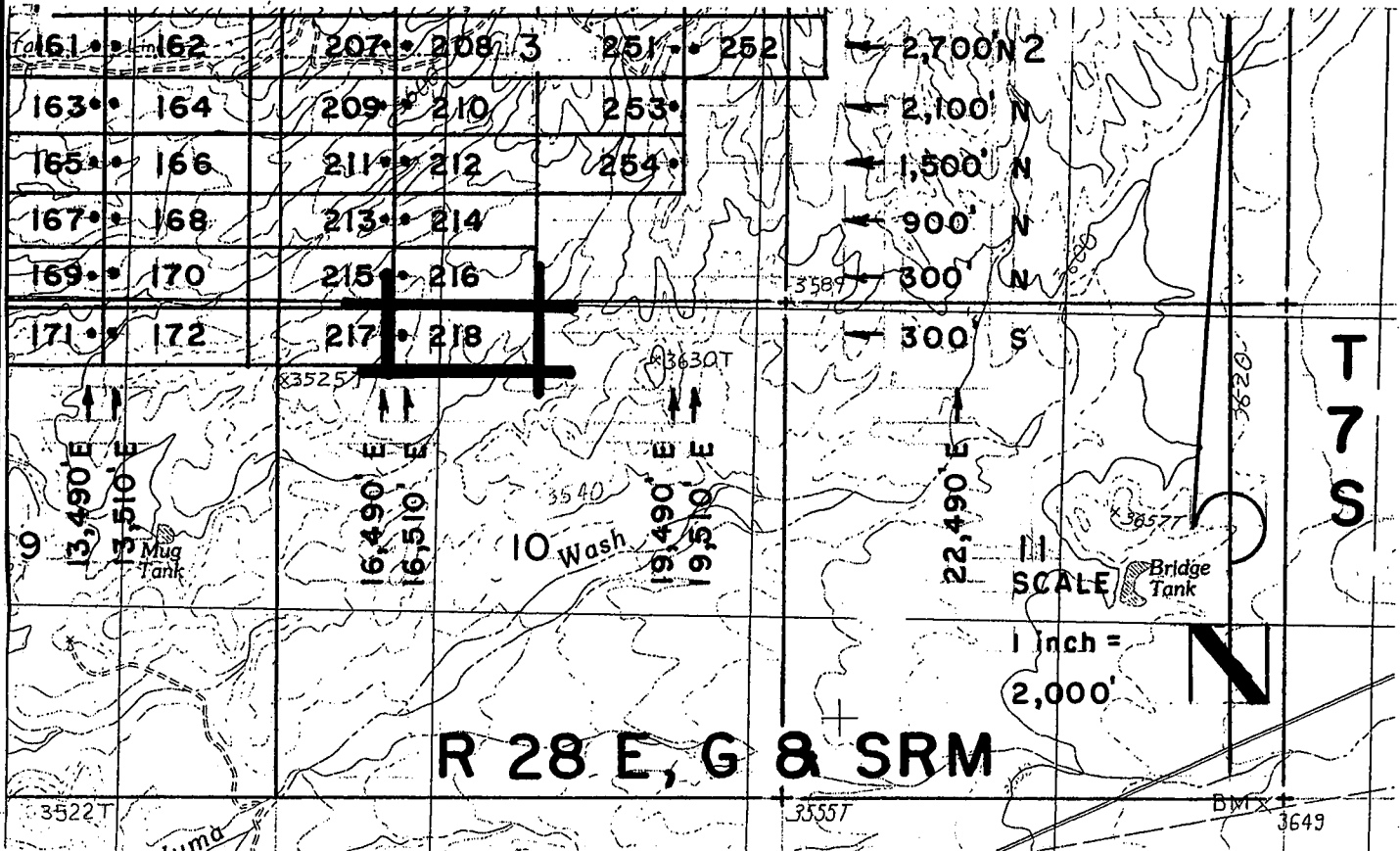
Located, dated, and posted on the ground this 9<sup>TH</sup> day of FEBRUARY, 2008.

PHOENIX, ARIZONA  
1997 APR 28 P 9:42  
RECEIVED  
B.L.M. AZ STATE OFFICE

Millrock Alaska LLC (Owner)

By [Signature] (Agent)  
Minex Exploration

AM 391792

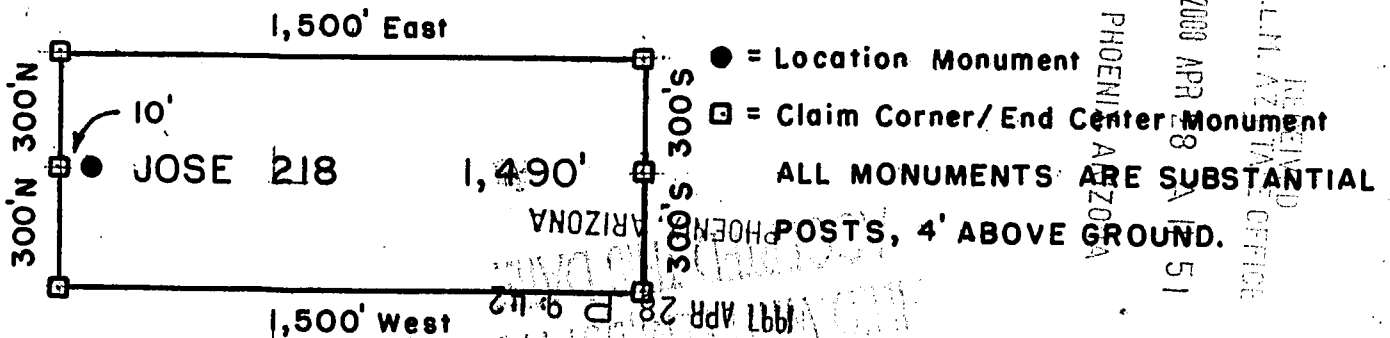


**JOSE 1-39, et al Lode Claims - Located February 4 - 16, 2008**

Graham County, AZ

All JOSE Location Monuments are tied to the SE Corner of Section 1, T 7 S - R 27 E, G & SRM, Graham County, AZ.

All JOSE Lode Claims are 600' X 1,500' except JOSE 48, 49, 81 and 82, which are 300' X 1,500'.



Millrock Alaska LLC  
 111 West 16 th Avenue  
 Bristol Bay Building, 3rd Floor  
 Anchorage, AK 99501

Attached To And  
 Made A Part Of  
 JOSE 218 Location Notice  
 Page 2 Of 2

RECEIVED  
 B.L.M. AZ STATE OFFICE

PHOENIX ARIZONA  
 2008 APR 28 10 51  
 B.L.M. AZ STATE OFFICE

AMB 391792



**ARIZONA NOTICE OF LOCATION  
(Lode Claim)**

RECEIVED  
B.L.M. AZ STATE OFFICE  
2008 APR 28 A 11:52  
PHOENIX, ARIZONA

NOTICE IS HEREBY GIVEN THAT MILLROCK ALASKA LLC, whose mailing address is 111 West 16<sup>th</sup> Avenue, Bristol Bay Building, 3<sup>rd</sup> Floor, Anchorage, AK 99501, by its undersigned agent, makes this location of the JOSE 219 lode mining claim, in the Unknown Mining District, Graham County, Arizona.

The general course of the claim is from East to West, and said claim is located within \_\_\_\_\_, \_\_\_\_\_, NW, NE, SW, SE quarter(s) of Section(s) 27, Township 6S, Range 28E, GSRB&M, Graham County, Arizona.

This claim is 1500 feet in length and 600 feet in width.

This Notice of Location is posted on the center line of the claim.

The claim runs from the location monument on which this notice is posted 10 feet in a E'ly direction to the East end line and 1,490 feet in a W'ly direction to the West end line. The claim boundaries are marked by six monuments, one at each corner and one at the center of each end line. The location monument on which this notice is posted is situated within Section 27, Township 6S, Range 28E, GSRB&M, Graham County, Arizona, and is approximately 12,900 feet North and 19,490 feet East from the SE corner of Section 1, Township 7S, Range 27E, GSRB&M, Graham County, Arizona.

The undersigned claims the ground as depicted on the map which is attached to a copy of this Notice of Location filed in the office of the County Recorder, Graham County, Safford, Arizona.

The claim has been monumented in accordance with State and Federal law. Corner and location monuments are substantial posts projecting at least four feet above the ground.

Located, dated, and posted on the ground this 12<sup>TH</sup> day of FEBRUARY, 2008.

PHOENIX, ARIZONA

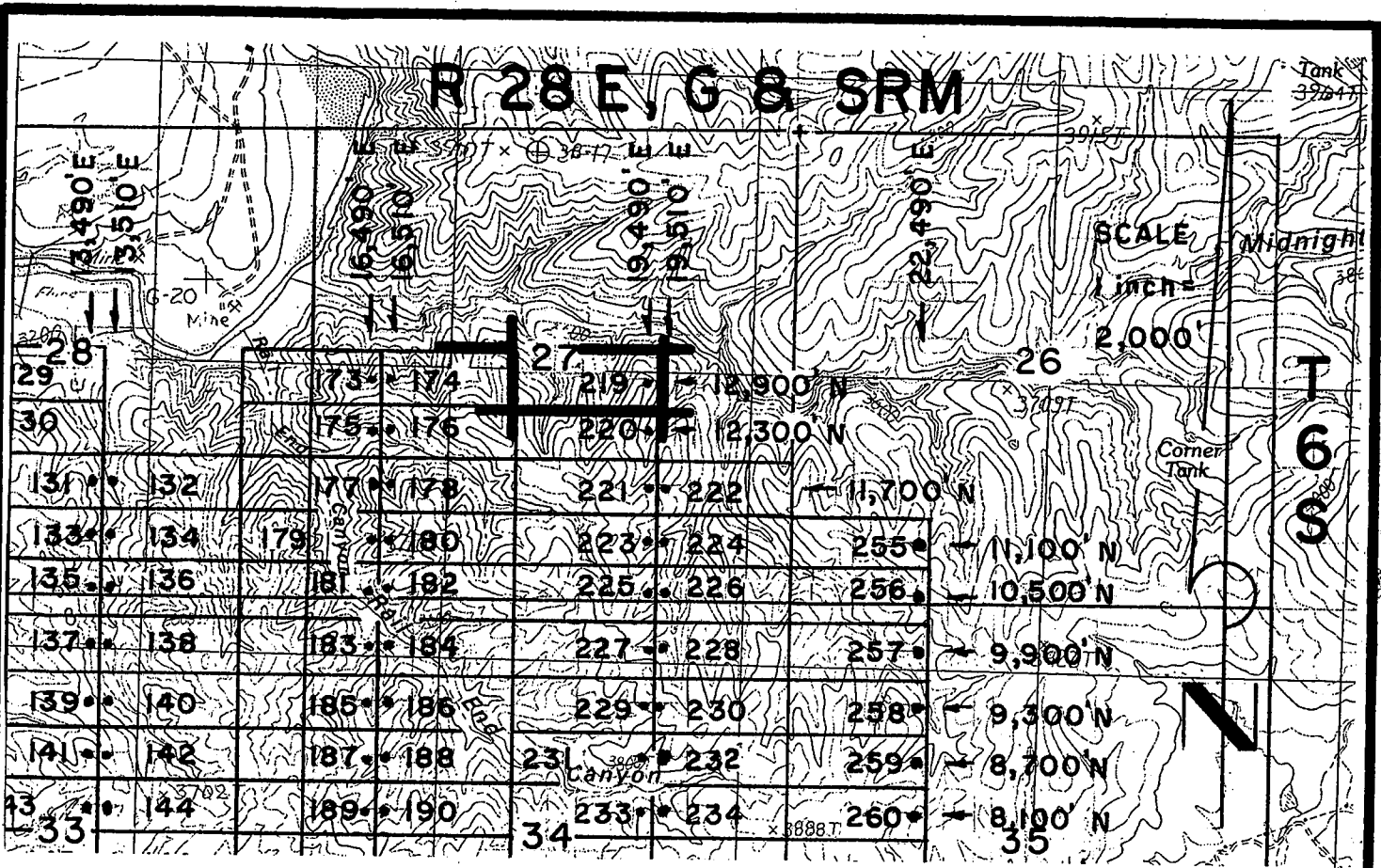
1997 APR 28 P 9:42

RECEIVED  
B.L.M. AZ STATE OFFICE

Millrock Alaska LLC (Owner)

By [Signature] (Agent)  
Minex Exploration

AMC 3917931

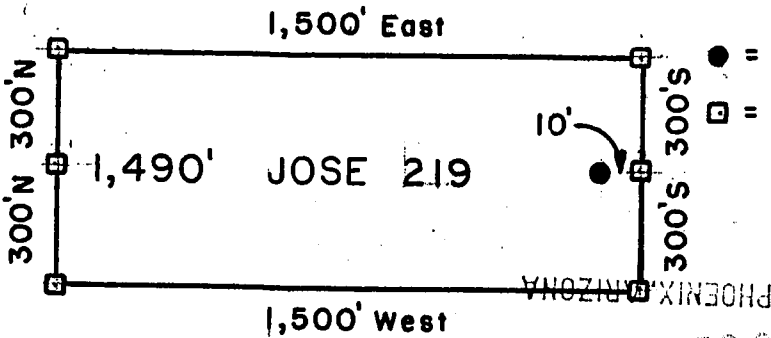


**JOSE 1-39, et al Lode Claims - Located February 4 - 16, 2008**

Graham County, AZ

All JOSE Location Monuments are tied to the SE Corner of Section 1, T 7 S - R 27 E, G & SRM, Graham County, AZ.

All JOSE Lode Claims are 600' X 1,500' except JOSE 48, 49, 81 and 82, which are 300' X 1,500'.



- = Location Monument
  - = Claim Corner/End Center Monument
- ALL MONUMENTS ARE SUBSTANTIAL POSTS, 4' ABOVE GROUND.

RECEIVED  
 B.L.M. AZ STATE OFFICE  
 PHOENIX, ARIZONA  
 2008 APR 28 11:52

Millrock Alaska LLC  
 111 West 16 th Avenue  
 Bristol Bay Building, 3rd Floor  
 Anchorage, AK 99501

Attached To And  
 Made A Part Of  
 JOSE 219 Location Notice  
 Page 2 Of 2



**ARIZONA NOTICE OF LOCATION  
(Lode Claim)**

RECEIVED  
B.L.M. AZ STATE OFFICE  
2008 APR 28 A 11:53  
PHOENIX, ARIZONA

NOTICE IS HEREBY GIVEN THAT MILLROCK ALASKA LLC, whose mailing address is 111 West 16<sup>th</sup> Avenue, Bristol Bay Building, 3<sup>rd</sup> Floor, Anchorage, AK 99501, by its undersigned agent, makes this location of the JOSE 220 lode mining claim, in the Unknown Mining District, Graham County, Arizona.

The general course of the claim is from East to West, and said claim is located within \_\_\_\_\_, \_\_\_\_\_, SW & SE, quarter(s) of Section(s) 27, Township 6S, Range 28E, GSRB&M, Graham County, Arizona.

This claim is 1500 feet in length and 600 feet in width.

This Notice of Location is posted on the center line of the claim.

The claim runs from the location monument on which this notice is posted 10 feet in a E'ly direction to the East end line and 1,490 feet in a W'ly direction to the West end line. The claim boundaries are marked by six monuments, one at each corner and one at the center of each end line. The location monument on which this notice is posted is situated within Section 27, Township 6S, Range 28E, GSRB&M, Graham County, Arizona, and is approximately 12,300 feet North and 19,490 feet East from the SE corner of Section 1, Township 7S, Range 27E, GSRB&M, Graham County, Arizona.

The undersigned claims the ground as depicted on the map which is attached to a copy of this Notice of Location filed in the office of the County Recorder, Graham County, Safford, Arizona.

The claim has been monumented in accordance with State and Federal law. Corner and location monuments are substantial posts projecting at least four feet above the ground.

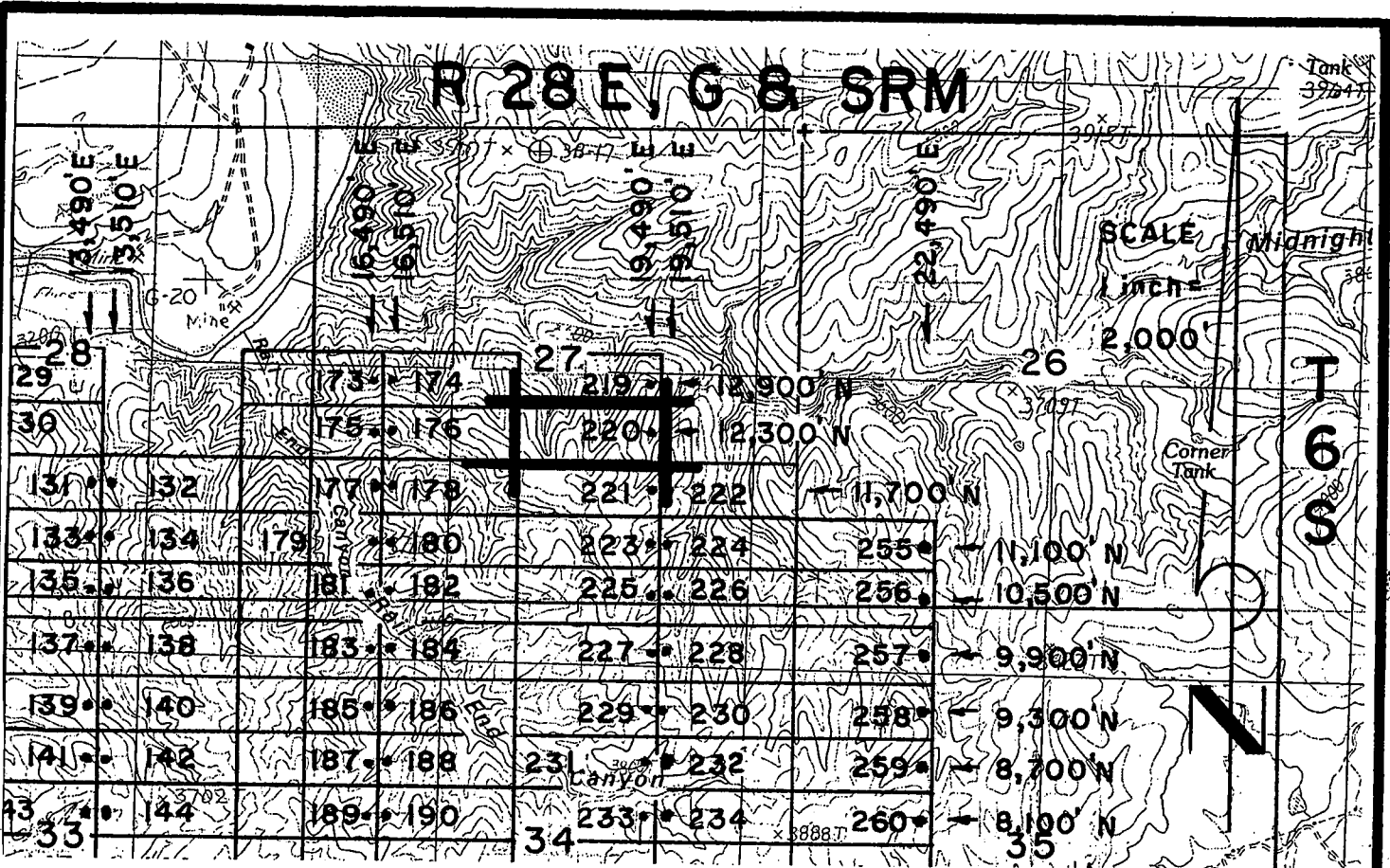
Located, dated, and posted on the ground this 12<sup>TH</sup> day of FEBRUARY, 2008.

RECEIVED  
B.L.M. AZ STATE OFFICE  
1997 APR 28 P 9:42  
PHOENIX, ARIZONA

Millrock Alaska LLC (Owner)

By [Signature] (Agent)  
Minex Exploration

AMS 391794

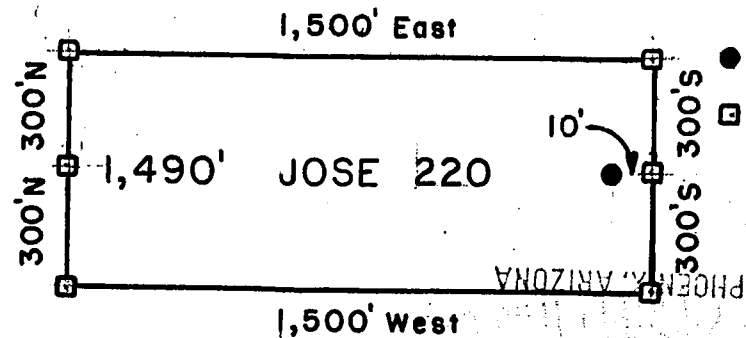


**JOSE 1-39, et al Lode Claims - Located February 4 - 16, 2008**

Graham County, AZ

All JOSE Location Monuments are tied to the SE Corner of Section 1, T 7 S - R 27 E, G & SRM, Graham County, AZ.

All JOSE Lode Claims are 600' X 1,500' except JOSE 48, 49, 81 and 82, which are 300' X 1,500'.



- = Location Monument
  - ◻ = Claim Corner/End Center Monument
- ALL MONUMENTS ARE SUBSTANTIAL POSTS, 4' ABOVE GROUND.

2008 APR 28 A 5:53  
 B.L.M. AZ STATE OFFICE  
 PHOENIX, ARIZONA

Millrock Alaska LLC  
 111 West 16th Avenue  
 Bristol Bay Building, 3rd Floor  
 Anchorage, AK 99501

Attached To And  
 Made A Part Of  
 JOSE 220 Location Notice  
 Page 2 Of 2

AND 391194





2008-3181

Page 1 of 2

Requested By: XPLDRE, LLC

Wendy John, Graham County Recorder

04-25-2008 09:14 AM Recording Fee \$13.00



**ARIZONA NOTICE OF LOCATION  
(Lode Claim)**

RECEIVED  
B.L.M. AZ STATE OFFICE  
2008 APR 28 A 11:53  
PHOENIX, ARIZONA

NOTICE IS HEREBY GIVEN THAT MILLROCK ALASKA LLC, whose mailing address is 111 West 16<sup>th</sup> Avenue, Bristol Bay Building, 3<sup>rd</sup> Floor, Anchorage, AK 99501, by its undersigned agent, makes this location of the JOSE ZZI lode mining claim, in the Unknown Mining District, Graham County, Arizona.

The general course of the claim is from East to West, and said claim is located within \_\_\_\_\_, \_\_\_\_\_, SW & SE, quarter(s) of Section(s) 27, Township 6S, Range 28E, GSRB&M, Graham County, Arizona.

This claim is 1500 feet in length and 600 feet in width.

This Notice of Location is posted on the center line of the claim.

The claim runs from the location monument on which this notice is posted 10 feet in a E'ly direction to the East end line and 1,490 feet in a W'ly direction to the West end line. The claim boundaries are marked by six monuments, one at each corner and one at the center of each end line. The location monument on which this notice is posted is situated within Section 27, Township 6S, Range 28E, GSRB&M, Graham County, Arizona, and is approximately 11,700 feet North and 19,490 feet East from the SE corner of Section 1, Township 7S, Range 27E, GSRB&M, Graham County, Arizona.

The undersigned claims the ground as depicted on the map which is attached to a copy of this Notice of Location filed in the office of the County Recorder, Graham County, Safford, Arizona.

The claim has been monumented in accordance with State and Federal law. Corner and location monuments are substantial posts projecting at least four feet above the ground.

Located, dated, and posted on the ground this 12<sup>TH</sup> day of FEBRUARY, 2008.

PHOENIX, ARIZONA

1997 APR 28 P 9:42

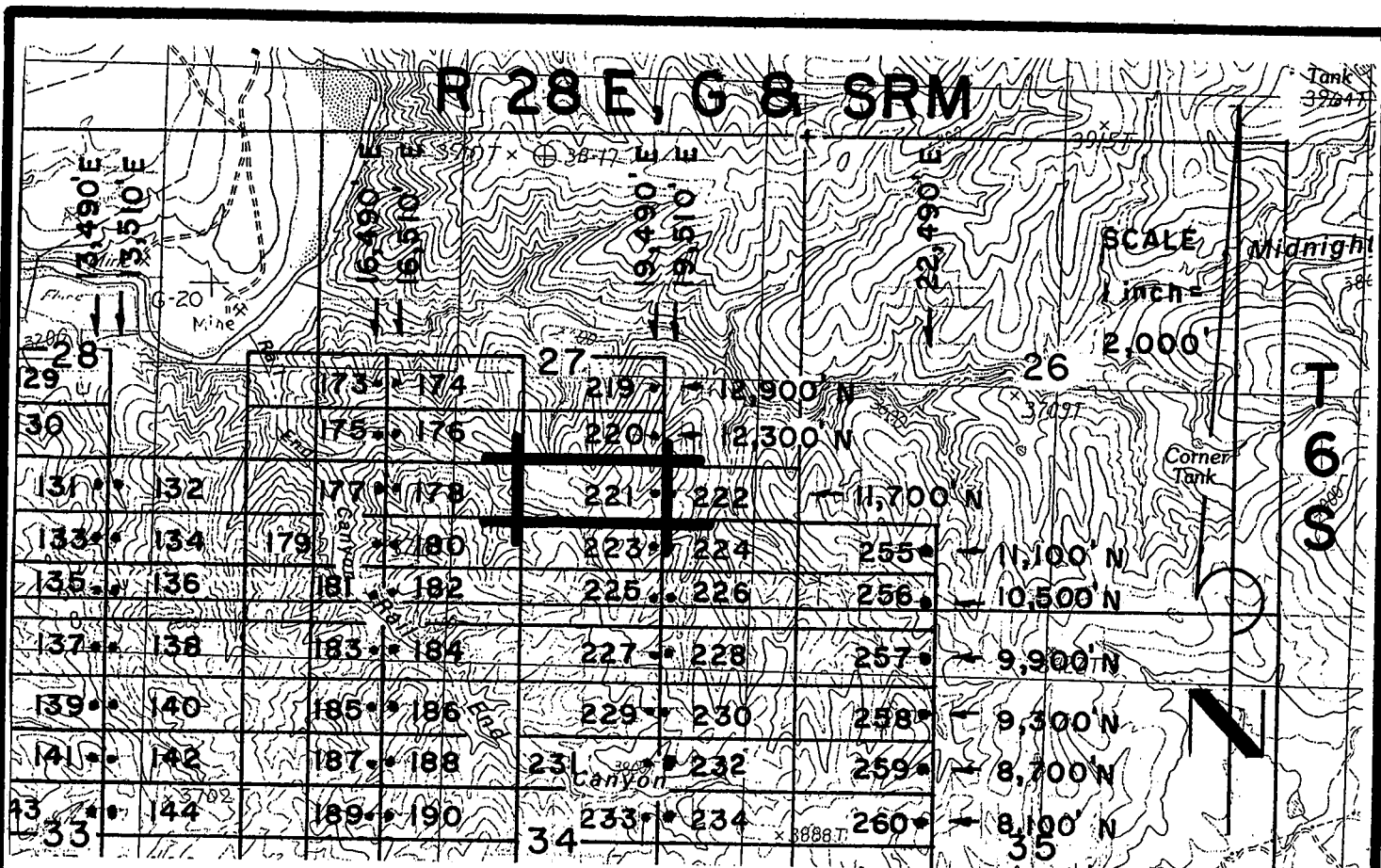
RECEIVED  
B.L.M. AZ STATE OFFICE

Millrock Alaska LLC (Owner)

By \_\_\_\_\_ (Agent)

Minex Exploration

AMC 391795

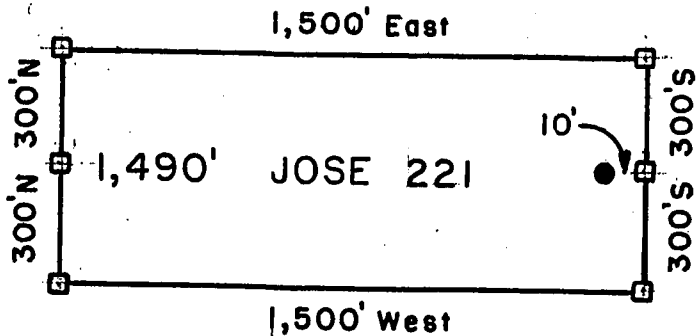


**JOSE 1-39, et al Lode Claims - Located February 4 - 16, 2008**

Graham County, AZ

All JOSE Location Monuments are tied to the SE Corner of Section 1, T 7 S - R 27 E, G & SRM, Graham County, AZ.

All JOSE Lode Claims are 600' x 1,500' except JOSE 48, 49, 81 and 82, which are 300' x 1,500'.



- = Location Monument
  - = Claim Corner/End Center Monument
- ALL MONUMENTS ARE SUBSTANTIAL POSTS, 4' ABOVE GROUND.

2008 APR 2 11:03  
 31.M. AZ STATE OFFICE  
 RECEIVED  
 PHOENIX, ARIZONA

Millrock Alaska LLC  
 111 West 16 th Avenue  
 Bristol Bay Building, 3rd Floor  
 Anchorage, AK 99501

RECEIVED  
 BLM, AZ STATE OFFICE  
 1997 APR 28 10:11 AM  
 PHOENIX, ARIZONA

Attached To And  
 Made A Part Of  
 JOSE 221 Location Notice  
 Page 2 Of 2

APR 21 2008



2008 3182

Page 1 of 2

Requested By: XPLORE, LLC

Wendy John, Graham County Recorder

04-25-2008 09:14 AM Recording Fee \$13.00



**ARIZONA NOTICE OF LOCATION  
(Lode Claim)**

RECEIVED  
B.L.M. AZ STATE OFFICE  
2008 APR 28 A 11:54  
PHOENIX, ARIZONA

NOTICE IS HEREBY GIVEN THAT MILLROCK ALASKA LLC, whose mailing address is 111 West 16<sup>th</sup> Avenue, Bristol Bay Building, 3<sup>rd</sup> Floor, Anchorage, AK 99501, by its undersigned agent, makes this location of the JOSE ZZZ lode mining claim, in the Unknown Mining District, Graham County, Arizona.

The general course of the claim is from East to West, and said claim is located within \_\_\_\_\_, \_\_\_\_\_, SE, quarter(s) of Section(s) 27, Township 6S, Range 28E, GSRB&M, Graham County, Arizona.

This claim is 1500 feet in length and 600 feet in width.

This Notice of Location is posted on the center line of the claim.

The claim runs from the location monument on which this notice is posted 1,490 feet in a E'ly direction to the East end line and 10 feet in a W'ly direction to the West end line. The claim boundaries are marked by six monuments, one at each corner and one at the center of each end line. The location monument on which this notice is posted is situated within Section 27, Township 6S, Range 28E, GSRB&M, Graham County, Arizona, and is approximately 11,700 feet North and 19,510 feet East from the SE corner of Section 1, Township 7S, Range 27E, GSRB&M, Graham County, Arizona.

The undersigned claims the ground as depicted on the map which is attached to a copy of this Notice of Location filed in the office of the County Recorder, Graham County, Safford, Arizona.

The claim has been monumented in accordance with State and Federal law. Corner and location monuments are substantial posts projecting at least four feet above the ground.

Located, dated, and posted on the ground this 12<sup>TH</sup> day of FEBRUARY, 2008.

PHOENIX, ARIZONA

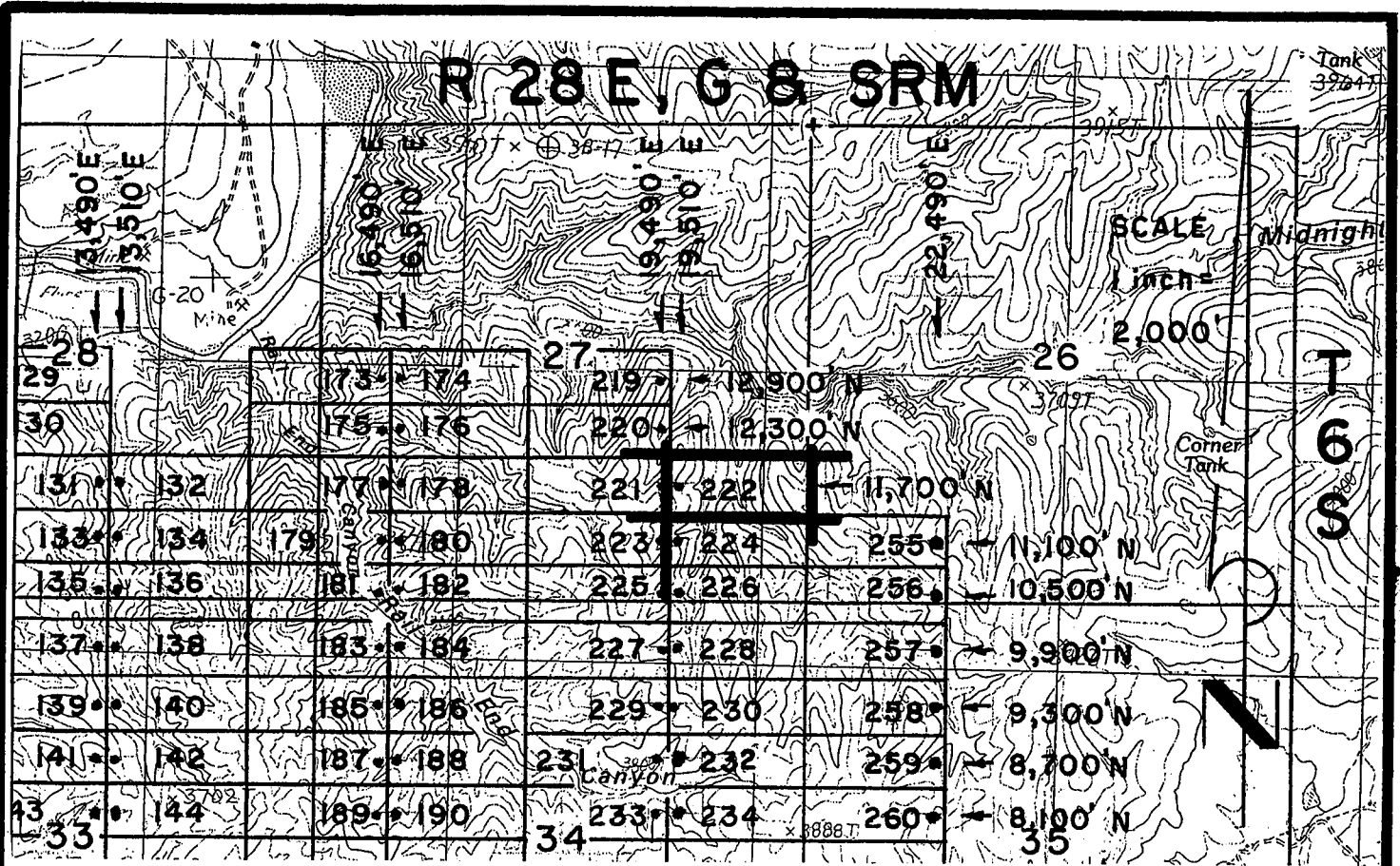
1997 APR 28 P 9:42

RECEIVED  
B.L.M. AZ STATE OFFICE

Millrock/Alaska LLC (Owner)

By [Signature] (Agent)  
Minex Exploration

AMC 391796

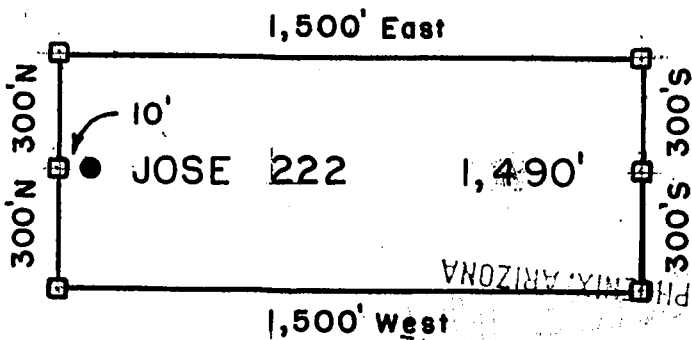


**JOSE 1-39, et al Lode Claims - Located February 4 - 16, 2008**

Graham County, AZ

All JOSE Location Monuments are tied to the SE Corner of Section 1, T 7 S - R 27 E, G & SRM, Graham County, AZ.

All JOSE Lode Claims are 600' X 1,500' except JOSE 48, 49, 81 and 82, which are 300' X 1,500'.



- = Location Monument
  - = Claim Corner/End Center Monument
- ALL MONUMENTS ARE SUBSTANTIAL POSTS, 4' ABOVE GROUND.**

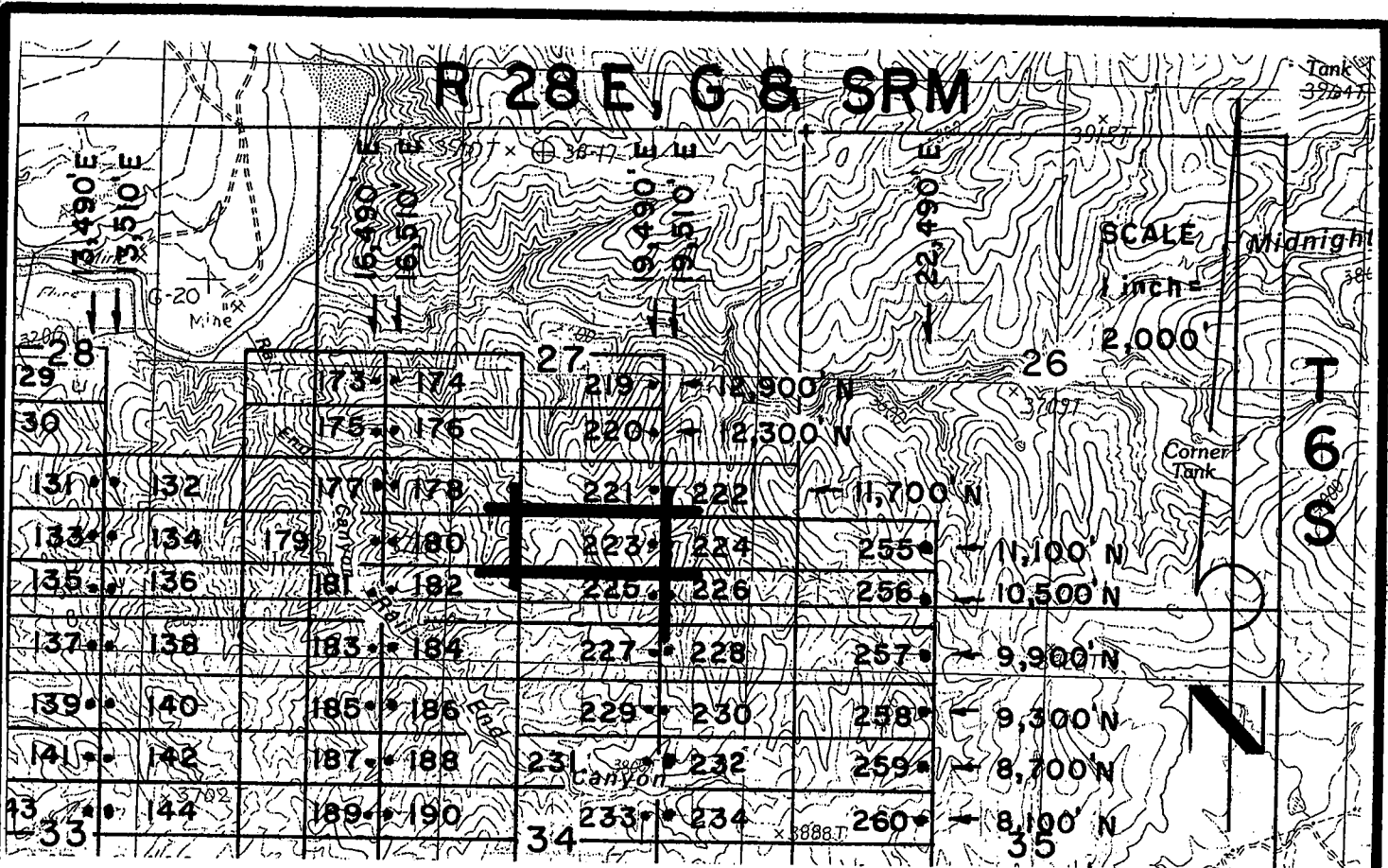
Millrock Alaska LLC  
 111 West 16th Avenue  
 Bristol Bay Building, 3rd Floor  
 Anchorage, AK 99501

Attached To And  
 Made A Part Of  
 JOSE 222 Location Notice  
 Page 2 Of 2

APR 29 11 40

RECEIVED  
 B.L.M. AZ STATE OFFICE  
 2008 APR 28 11 54  
 PHOENIX, ARIZONA



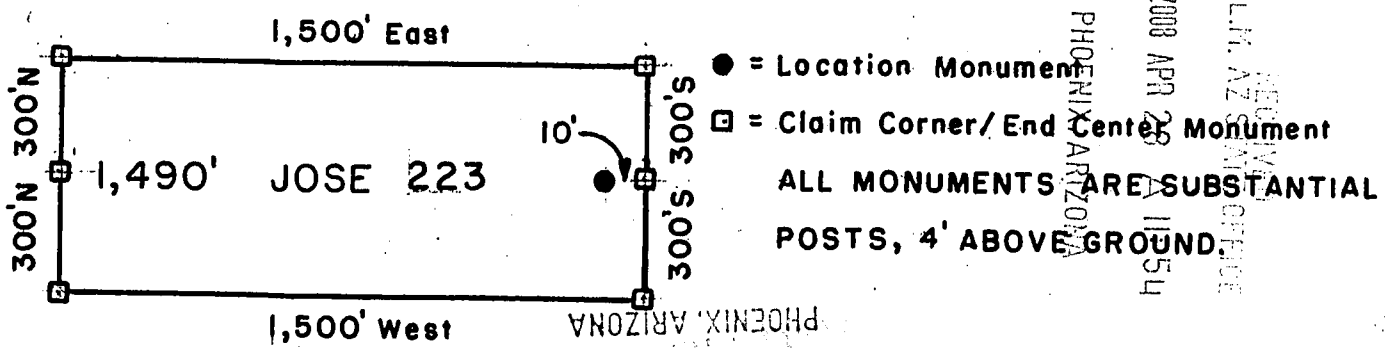


**JOSE 1-39, et al Lode Claims - Located February 4 - 16, 2008**

Graham County, AZ

All JOSE Location Monuments are tied to the SE Corner of Section 1, T 7 S - R 27 E, G & SRM, Graham County, AZ.

All JOSE Lode Claims are 600' X 1,500' except JOSE 48, 49, 81 and 82, which are 300' X 1,500'.



Millrock Alaska LLC  
 111 West 16 th Avenue  
 Bristol Bay Building, 3rd Floor  
 Anchorage, AK 99501

Attached To And  
 Made A Part Of  
 JOSE 223 Location Notice  
 Page 2 Of 2

RECEIVED  
 BLM, AZ STATE OFFICE  
 1997 APR 28 P 9:42



**ARIZONA NOTICE OF LOCATION  
(Lode Claim)**

RECEIVED  
B.L.M. AZ STATE OFFICE  
2008 APR 28 A 11:51  
PHOENIX, ARIZONA

NOTICE IS HEREBY GIVEN THAT MILLROCK ALASKA LLC, whose mailing address is 111 West 16<sup>th</sup> Avenue, Bristol Bay Building, 3<sup>rd</sup> Floor, Anchorage, AK 99501, by its undersigned agent, makes this location of the JOSE 224 lode mining claim, in the Unknown Mining District, Graham County, Arizona.

The general course of the claim is from East to West, and said claim is located within \_\_\_\_\_, \_\_\_\_\_, SE quarter(s) of Section(s) 27, Township 6S, Range 28E, GSRB&M, Graham County, Arizona.

This claim is 1500 feet in length and 600 feet in width.

This Notice of Location is posted on the center line of the claim.

The claim runs from the location monument on which this notice is posted 1,490 feet in a E'ly direction to the East end line and 10 feet in a W'ly direction to the West end line. The claim boundaries are marked by six monuments, one at each corner and one at the center of each end line. The location monument on which this notice is posted is situated within Section 27, Township 6S, Range 28E, GSRB&M, Graham County, Arizona, and is approximately 11,100 feet North and 19,510 feet East from the SE corner of Section 1, Township 7S, Range 27E, GSRB&M, Graham County, Arizona.

The undersigned claims the ground as depicted on the map which is attached to a copy of this Notice of Location filed in the office of the County Recorder, Graham County, Safford, Arizona.

The claim has been monumented in accordance with State and Federal law. Corner and location monuments are substantial posts projecting at least four feet above the ground.

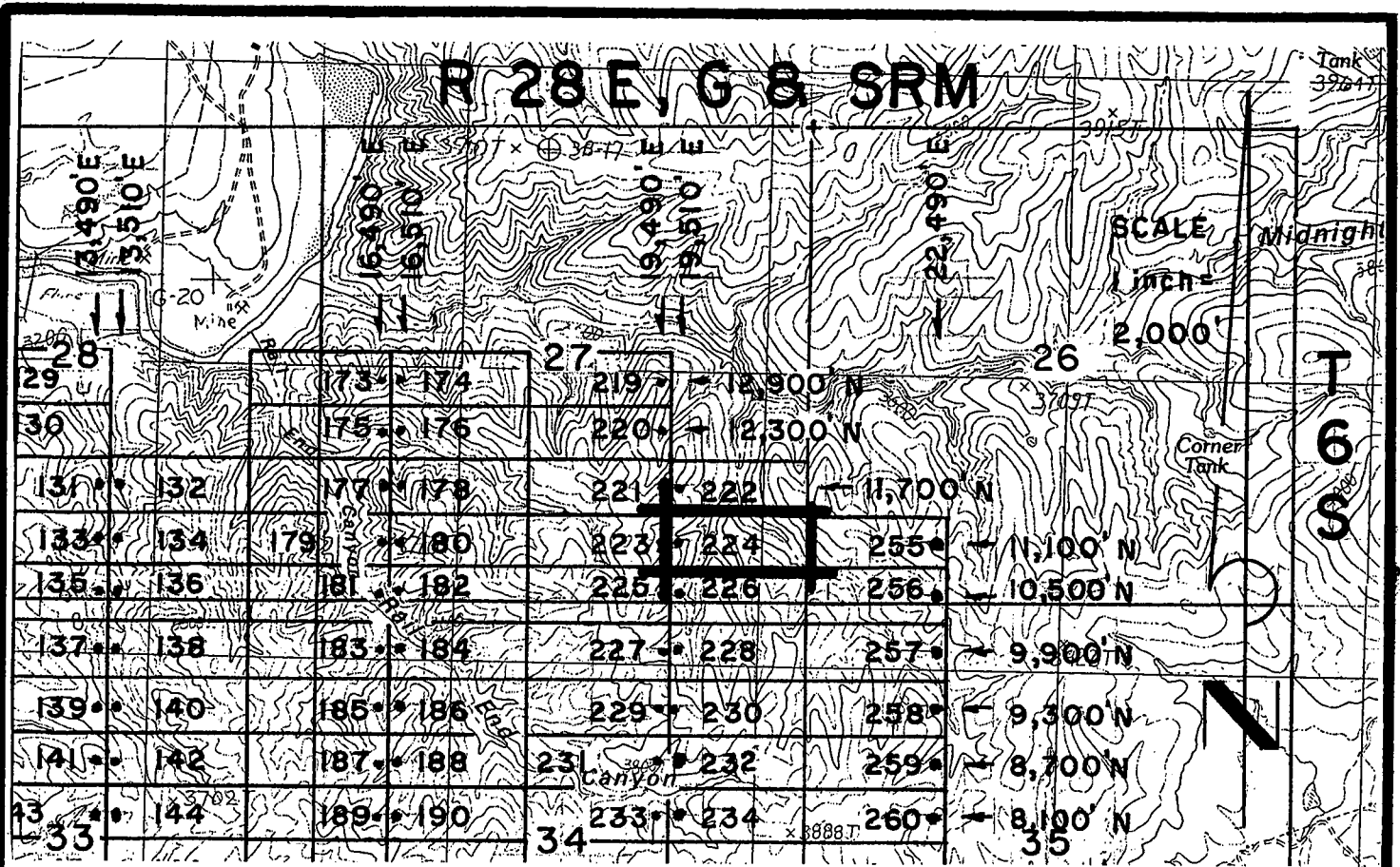
Located, dated, and posted on the ground this 12<sup>TH</sup> day of FEBRUARY, 2008.

Millrock Alaska LLC (Owner)

By [Signature] (Agent)  
Minex Exploration

RECEIVED  
B.L.M. AZ STATE OFFICE  
1997 APR 28 P 9:42  
PHOENIX, ARIZONA

AMC 391798

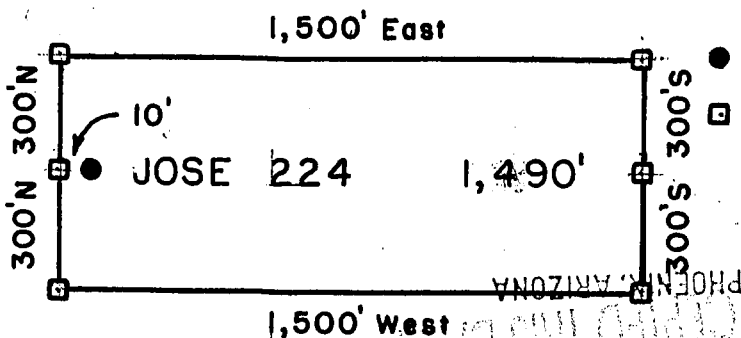


**JOSE 1-39, et al Lode Claims - Located February 4 - 16, 2008**

Graham County, AZ

All JOSE Location Monuments are tied to the SE Corner of Section 1, T 7 S - R 27 E, G & SRM, Graham County, AZ.

All JOSE Lode Claims are 600' X 1,500' except JOSE 48, 49, 81 and 82, which are 300' X 1,500'.



- = Location Monument
- = Claim Corner/End Center Monument

ALL MONUMENTS ARE SUBSTANTIAL POSTS, 4' ABOVE GROUND.

PHOENIX ARIZONA

2008 APR 28 11:14

BLM, AZ STATE OFFICE

AND 391748

Millrock Alaska LLC  
 111 West 16 th Avenue  
 Bristol Bay Building, 3rd Floor  
 Anchorage, AK 99501

Attached To And  
 Made A Part Of  
 JOSE 224 Location Notice  
 Page 2 Of 2





RECEIVED  
B.L.M. AZ STATE OFFICE  
2008 APR 28 A 11:54  
PHOENIX, ARIZONA

**ARIZONA NOTICE OF LOCATION  
(Lode Claim)**

NOTICE IS HEREBY GIVEN THAT MILLROCK ALASKA LLC, whose mailing address is 111 West 16<sup>th</sup> Avenue, Bristol Bay Building, 3<sup>rd</sup> Floor, Anchorage, AK 99501, by its undersigned agent, makes this location of the JOSE 225 lode mining claim, in the Unknown Mining District, Graham County, Arizona.

The general course of the claim is from East to West, and said claim is located within \_\_\_\_\_, SW & SE, NW & NE quarter(s) of Section(s) 27, 34, Township 6S, Range 28E, GSRB&M, Graham County, Arizona.

This claim is 1500 feet in length and 600 feet in width.

This Notice of Location is posted on the center line of the claim.

The claim runs from the location monument on which this notice is posted 10 feet in a E'ly direction to the East end line and 1,490 feet in a W'ly direction to the West end line. The claim boundaries are marked by six monuments, one at each corner and one at the center of each end line. The location monument on which this notice is posted is situated within Section 27, Township 6S, Range 28E, GSRB&M, Graham County, Arizona, and is approximately 10,500 feet North and 19,490 feet East from the SE corner of Section 1, Township 7S, Range 27E, GSRB&M, Graham County, Arizona.

The undersigned claims the ground as depicted on the map which is attached to a copy of this Notice of Location filed in the office of the County Recorder, Graham County, Safford, Arizona.

The claim has been monumented in accordance with State and Federal law. Corner and location monuments are substantial posts projecting at least four feet above the ground.

Located, dated, and posted on the ground this 12<sup>TH</sup> day of FEBRUARY, 2008.

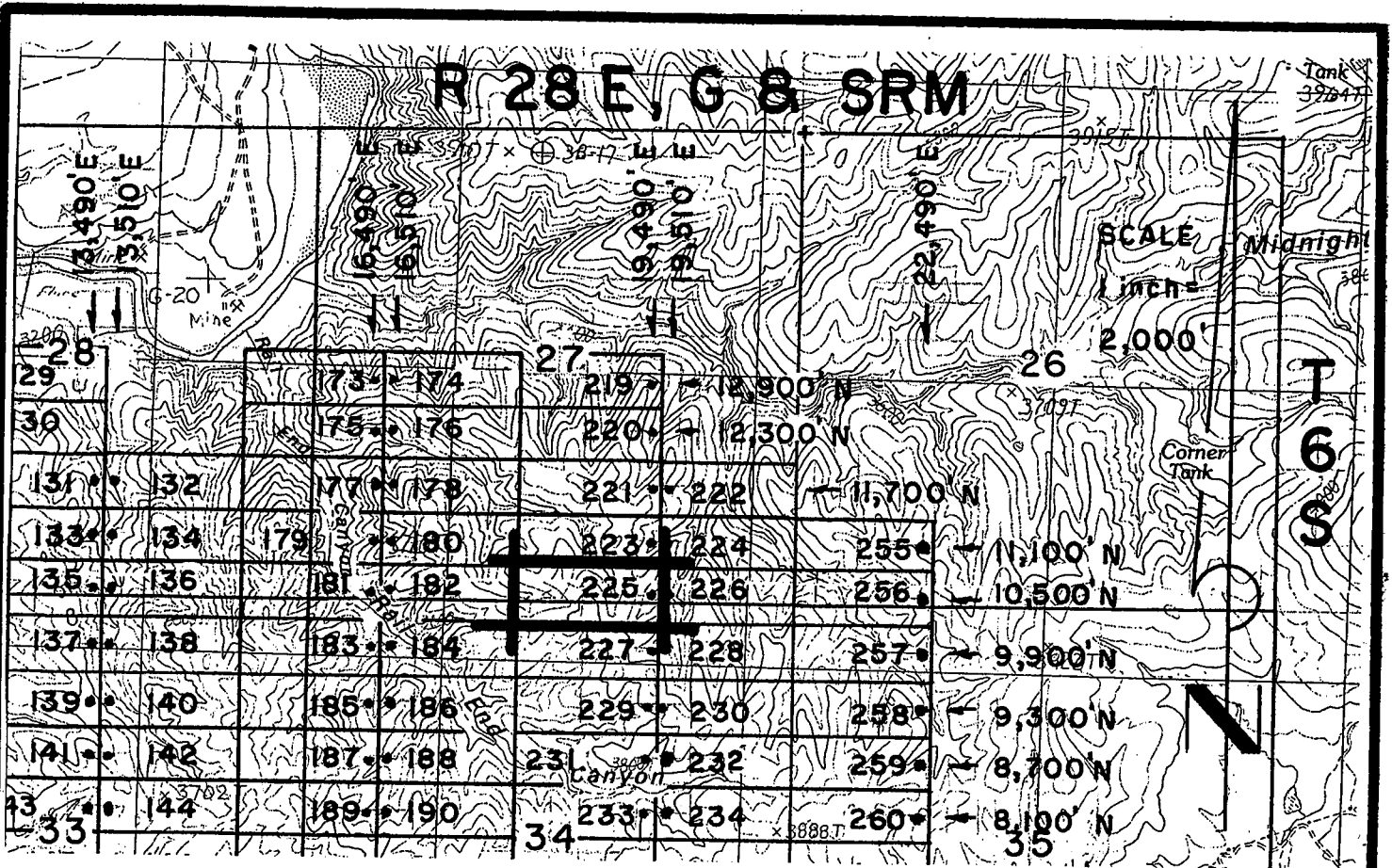
Millrock Alaska LLC (Owner)

By \_\_\_\_\_ (Agent)

Minex Exploration

PHOENIX, ARIZONA  
1997 APR 28 P 9:42  
RECEIVED  
B.L.M. AZ STATE OFFICE

AMG 391799

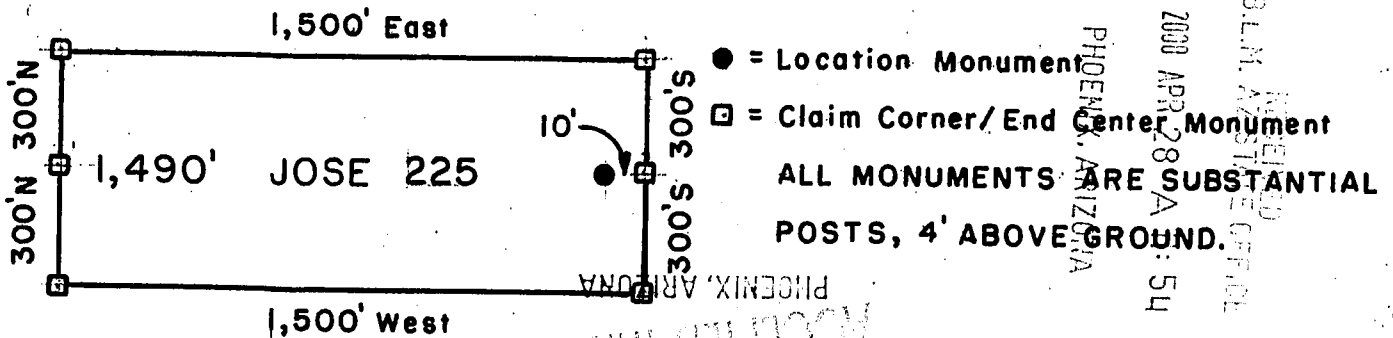


**JOSE 1-39, et al Lode Claims - Located February 4 -16, 2008**

Graham County, AZ

All JOSE Location Monuments are tied to the SE Corner of Section 1, T 7 S - R 27 E, G & SRM, Graham County, AZ.

All JOSE Lode Claims are 600' x 1,500' except JOSE 48, 49, 81 and 82, which are 300' x 1,500'.



Millrock Alaska LLC  
 111 West 16 th Avenue  
 Bristol Bay Building, 3rd Floor  
 Anchorage, AK 99501

Attached To And  
 Made A Part Of  
 JOSE 225 Location Notice  
 Page 2 Of 2

AND 391199



**ARIZONA NOTICE OF LOCATION  
(Lode Claim)**

RECEIVED  
B.L.M. AZ STATE OFFICE  
2008 APR 28 A 11:54  
PHOENIX, ARIZONA

NOTICE IS HEREBY GIVEN THAT MILLROCK ALASKA LLC, whose mailing address is 111 West 16<sup>th</sup> Avenue, Bristol Bay Building, 3<sup>rd</sup> Floor, Anchorage, AK 99501, by its undersigned agent, makes this location of the JOSE 226 lode mining claim, in the Unknown Mining District, Graham County, Arizona.

The general course of the claim is from East to West, and said claim is located within \_\_\_\_\_, SE, NE, quarter(s) of Section(s) 27, 34, Township 6S, Range 28E, GSRB&M, Graham County, Arizona.

This claim is 1500 feet in length and 600 feet in width.

This Notice of Location is posted on the center line of the claim.

The claim runs from the location monument on which this notice is posted 1,490 feet in a E'ly direction to the East end line and 10 feet in a W'ly direction to the West end line. The claim boundaries are marked by six monuments, one at each corner and one at the center of each end line. The location monument on which this notice is posted is situated within Section 27, Township 6S, Range 28E, GSRB&M, Graham County, Arizona, and is approximately 10,500 feet North and 19,510 feet East from the SE corner of Section 1, Township 7S, Range 27E, GSRB&M, Graham County, Arizona.

The undersigned claims the ground as depicted on the map which is attached to a copy of this Notice of Location filed in the office of the County Recorder, Graham County, Safford, Arizona.

The claim has been monumented in accordance with State and Federal law. Corner and location monuments are substantial posts projecting at least four feet above the ground.

Located, dated, and posted on the ground this 12<sup>TH</sup> day of FEBRUARY, 2008.

PHOENIX, ARIZONA

Millrock Alaska LLC (Owner)

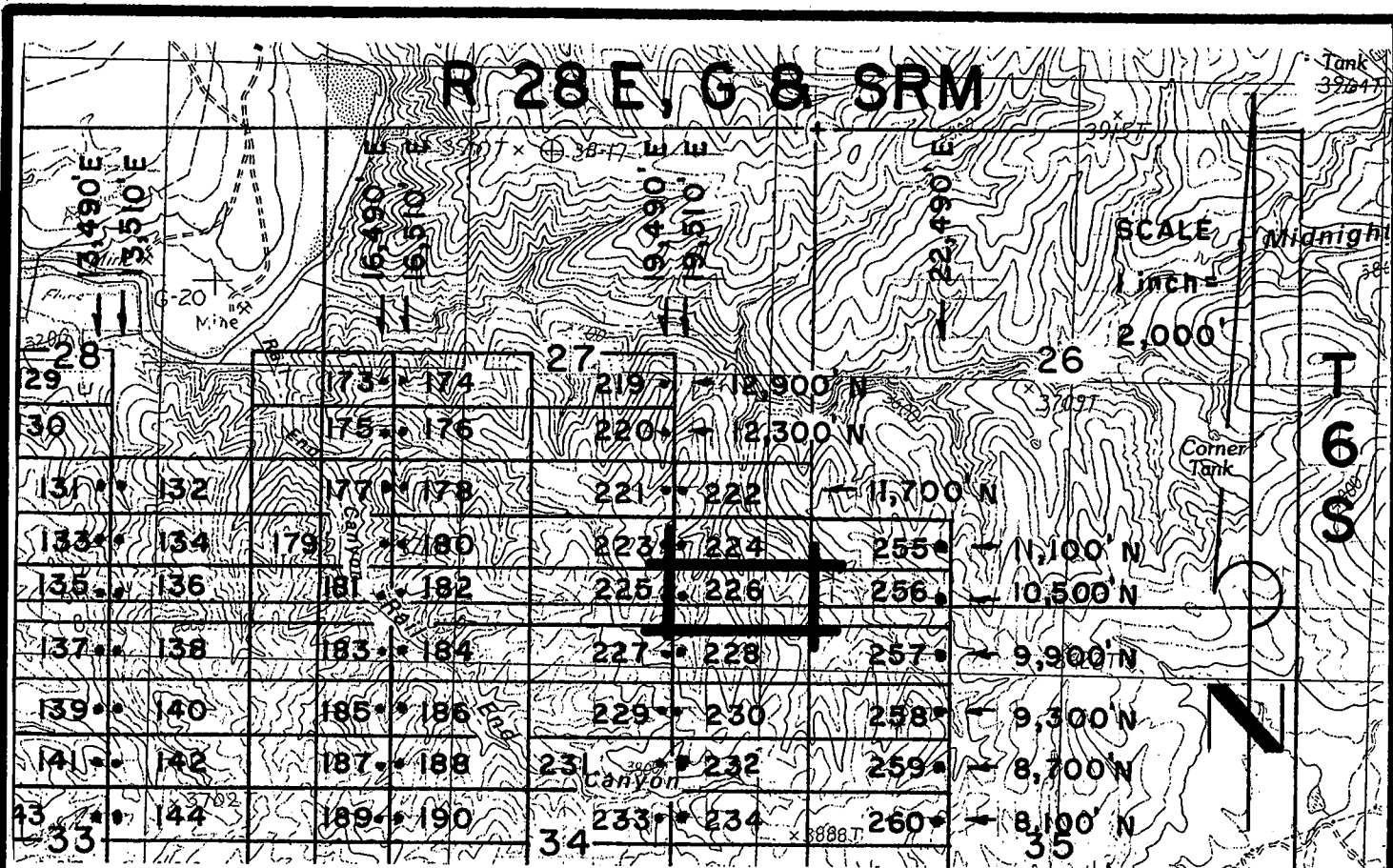
By [Signature] (Agent)

Minex Exploration

1997 APR 28 P 9:43

RECEIVED  
B.L.M. AZ STATE OFFICE

APR 30 10 00

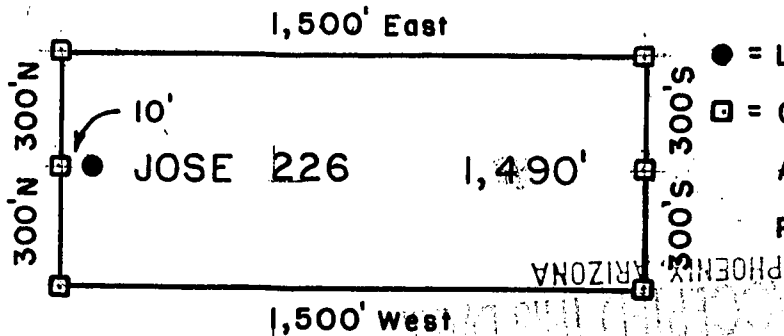


**JOSE 1-39, et al Lode Claims - Located February 4 - 16, 2008**

Graham County, AZ

All JOSE Location Monuments are tied to the SE Corner of Section 1, T 7 S - R 27 E, G & SRM, Graham County, AZ .

All JOSE Lode Claims are 600' X 1,500' except JOSE 48, 49, 81 and 82, which are 300' X 1,500'.



- = Location Monument
  - = Claim Corner/End Center Monument
- ALL MONUMENTS ARE SUBSTANTIAL POSTS, 4' ABOVE GROUND.

Millrock Alaska LLC  
 111 West 16 th Avenue  
 Bristol Bay Building, 3rd Floor  
 Anchorage, AK 99501

RECEIVED  
 B.L.M. AZ STATE OFFICE  
 1997 APR 28 P 9 43

Attached To And  
 Made A Part Of  
 JOSE 226 Location Notice  
 Page 2 Of 2

AMB 391800

2008 3187

Page 1 of 2

Requested By: XPLORE, LLC  
Wendy John, Graham County Recorder  
04-25-2008 09:14 AM Recording Fee \$13.00



**ARIZONA NOTICE OF LOCATION  
(Lode Claim)**

RECEIVED  
B.L.M. AZ STATE OFFICE  
2008 APR 28 A 11:55  
PHOENIX, ARIZONA

NOTICE IS HEREBY GIVEN THAT MILLROCK ALASKA LLC, whose mailing address is 111 West 16<sup>th</sup> Avenue, Bristol Bay Building, 3<sup>rd</sup> Floor, Anchorage, AK 99501, by its undersigned agent, makes this location of the JOSE 227 lode mining claim, in the Unknown Mining District, Graham County, Arizona.

The general course of the claim is from East to West, and said claim is located within \_\_\_\_\_, \_\_\_\_\_, NW 1/4 NE quarter(s) of Section(s) 34, Township 6S, Range 28E, GSRB&M, Graham County, Arizona.

This claim is 1500 feet in length and 600 feet in width.

This Notice of Location is posted on the center line of the claim.

The claim runs from the location monument on which this notice is posted 10 feet in a E'ly direction to the East end line and 1490 feet in a W'ly direction to the West end line. The claim boundaries are marked by six monuments, one at each corner and one at the center of each end line. The location monument on which this notice is posted is situated within Section 34, Township 6S, Range 28E, GSRB&M, Graham County, Arizona, and is approximately 9,900 feet North and 19,490 feet East from the SE corner of Section 1, Township 7S, Range 27E, GSRB&M, Graham County, Arizona.

The undersigned claims the ground as depicted on the map which is attached to a copy of this Notice of Location filed in the office of the County Recorder, Graham County, Safford, Arizona.

The claim has been monumented in accordance with State and Federal law. Corner and location monuments are substantial posts projecting at least four feet above the ground.

Located, dated, and posted on the ground this 12<sup>TH</sup> day of FEBRUARY, 2008.

Millrock Alaska LLC (Owner)

By \_\_\_\_\_ (Agent)

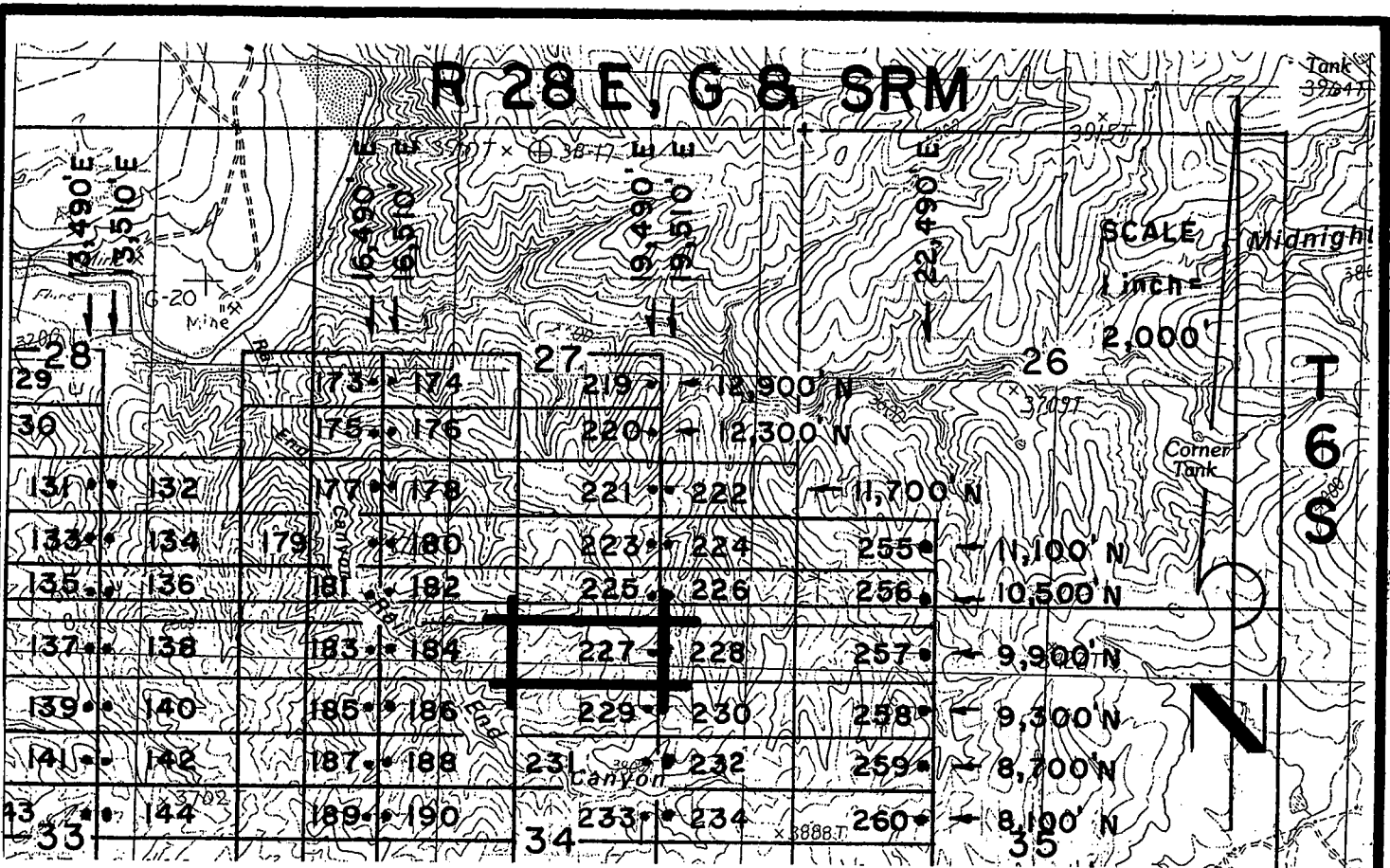
Minex Exploration

PHOENIX, ARIZONA

1997 APR 28 P 9:43

B.L.M. AZ STATE  
RECEIVED

ANG 391801

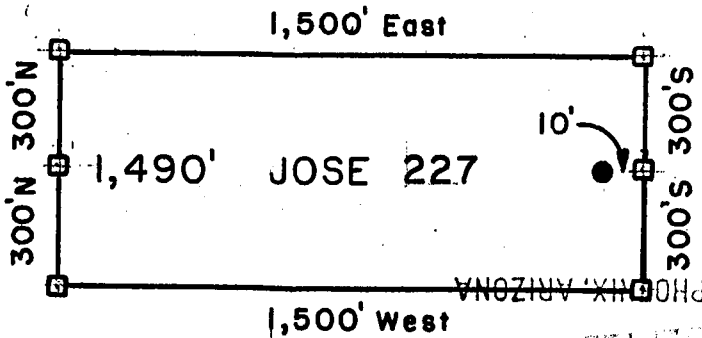


**JOSE 1-39, et al Lode Claims - Located February 4 - 16, 2008**

Graham County, AZ

All JOSE Location Monuments are tied to the SE Corner of Section 1, T 7 S - R 27 E, G & SRM, Graham County, AZ.

All JOSE Lode Claims are 600' x 1,500' except JOSE 48, 49, 81 and 82, which are 300' x 1,500'.



- = Location Monument
  - = Claim Corner/End Center Monument
- ALL MONUMENTS ARE SUBSTANTIAL POSTS, 4' ABOVE GROUND.

Millrock Alaska LLC  
 111 West 16th Avenue  
 Bristol Bay Building, 3rd Floor  
 Anchorage, AK 99501

Attached To And  
 Made A Part Of  
 JOSE 227 Location Notice  
 Page 2 Of 2

AUG 3 9 18 01

RECEIVED  
 B.L.M. AZ STATE OFFICE  
 2008 APR 28 AM 11:15  
 PHOENIX, ARIZONA



**ARIZONA NOTICE OF LOCATION  
(Lode Claim)**

RECEIVED  
B.L.M. AZ STATE OFFICE  
2008 APR 28 A 11:55  
PHOENIX, ARIZONA

NOTICE IS HEREBY GIVEN THAT MILLROCK ALASKA LLC, whose mailing address is 111 West 16<sup>th</sup> Avenue, Bristol Bay Building, 3<sup>rd</sup> Floor, Anchorage, AK 99501, by its undersigned agent, makes this location of the JOSE 228 lode mining claim, in the Unknown Mining District, Graham County, Arizona.

The general course of the claim is from East to West, and said claim is located within \_\_\_\_\_, \_\_\_\_\_, NE, quarter(s) of Section(s) 34, Township 6S, Range 28E, GSRB&M, Graham County, Arizona.

This claim is 1500 feet in length and 600 feet in width.

This Notice of Location is posted on the center line of the claim.

The claim runs from the location monument on which this notice is posted 1,490 feet in a E'ly direction to the East end line and 10 feet in a W'ly direction to the West end line. The claim boundaries are marked by six monuments, one at each corner and one at the center of each end line. The location monument on which this notice is posted is situated within Section 34, Township 6S, Range 28E, GSRB&M, Graham County, Arizona, and is approximately 9,900 feet North and 19,510 feet East from the SE corner of Section 1, Township 7S, Range 27E, GSRB&M, Graham County, Arizona.

The undersigned claims the ground as depicted on the map which is attached to a copy of this Notice of Location filed in the office of the County Recorder, Graham County, Safford, Arizona.

The claim has been monumented in accordance with State and Federal law. Corner and location monuments are substantial posts projecting at least four feet above the ground.

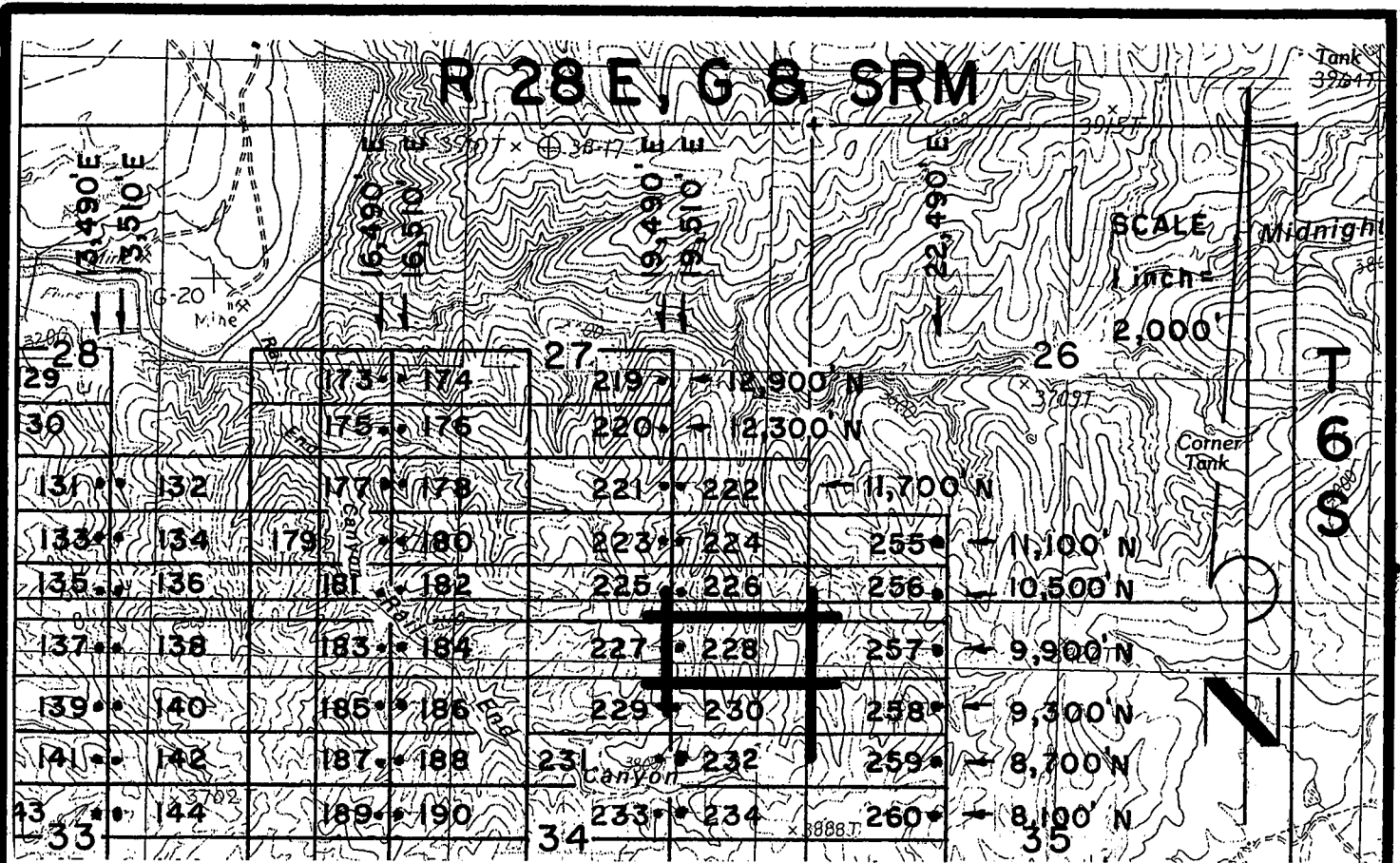
Located, dated, and posted on the ground this 12<sup>TH</sup> day of FEBRUARY, 2008.

Millrock Alaska LLC (Owner)

By [Signature] (Agent)  
Minex Exploration

PHOENIX, ARIZONA  
1997 APR 28 P 9:43  
RECEIVED  
B.L.M. AZ STATE OFFICE

AMC 391802

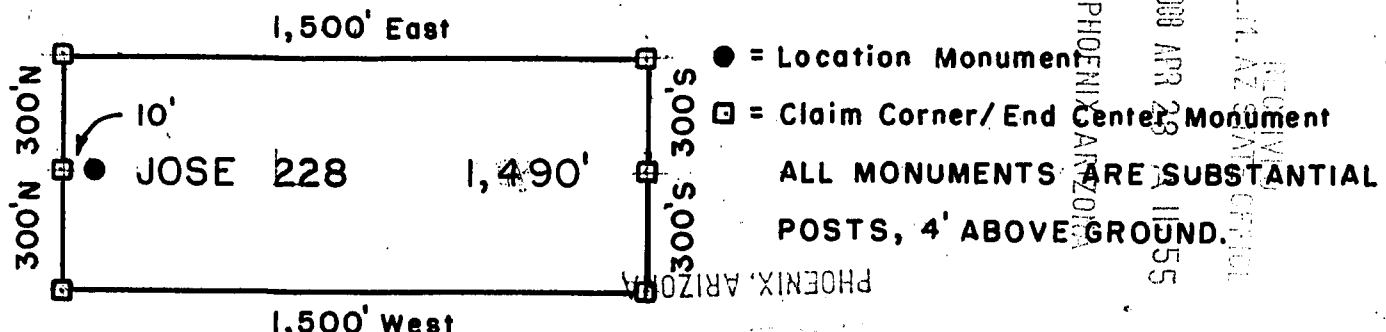


**JOSE 1-39, et al Lode Claims - Located February 4 - 16, 2008**

Graham County, AZ

All JOSE Location Monuments are tied to the SE Corner of Section 1, T 7 S - R 27 E, G & SRM, Graham County, AZ.

All JOSE Lode Claims are 600' X 1,500' except JOSE 48, 49, 81 and 82, which are 300' X 1,500'.



Millrock Alaska LLC  
 111 West 16 th Avenue  
 Bristol Bay Building, 3rd Floor  
 Anchorage, AK 99501

Attached To And  
 Made A Part Of  
 JOSE 228 Location Notice  
 Page 2 Of 2

APR 29 2008





**ARIZONA NOTICE OF LOCATION  
(Lode Claim)**

RECEIVED  
S.L.M. AZ STATE OFFICE  
2008 APR 28 A 11:55  
PHOENIX, ARIZONA

NOTICE IS HEREBY GIVEN THAT MILLROCK ALASKA LLC, whose mailing address is 111 West 16<sup>th</sup> Avenue, Bristol Bay Building, 3<sup>rd</sup> Floor, Anchorage, AK 99501, by its undersigned agent, makes this location of the JOSE ZZ9 lode mining claim, in the Unknown Mining District, Graham County, Arizona.

The general course of the claim is from East to West, and said claim is located within \_\_\_\_\_, \_\_\_\_\_, NW&NE quarter(s) of Section(s) 34, Township 6S, Range 28E, GSRB&M, Graham County, Arizona.

This claim is 1500 feet in length and 600 feet in width.

This Notice of Location is posted on the center line of the claim.

The claim runs from the location monument on which this notice is posted 10 feet in a E'ly direction to the East end line and 1490 feet in a W'ly direction to the West end line. The claim boundaries are marked by six monuments, one at each corner and one at the center of each end line. The location monument on which this notice is posted is situated within Section 34, Township 6S, Range 28E, GSRB&M, Graham County, Arizona, and is approximately 9,300 feet North and 19,490 feet East from the SE corner of Section 1, Township 7S, Range 27E, GSRB&M, Graham County, Arizona.

The undersigned claims the ground as depicted on the map which is attached to a copy of this Notice of Location filed in the office of the County Recorder, Graham County, Safford, Arizona.

The claim has been monumented in accordance with State and Federal law. Corner and location monuments are substantial posts projecting at least four feet above the ground.

Located, dated, and posted on the ground this 11<sup>TH</sup> day of FEBRUARY, 2008.

Millrock Alaska LLC (Owner)

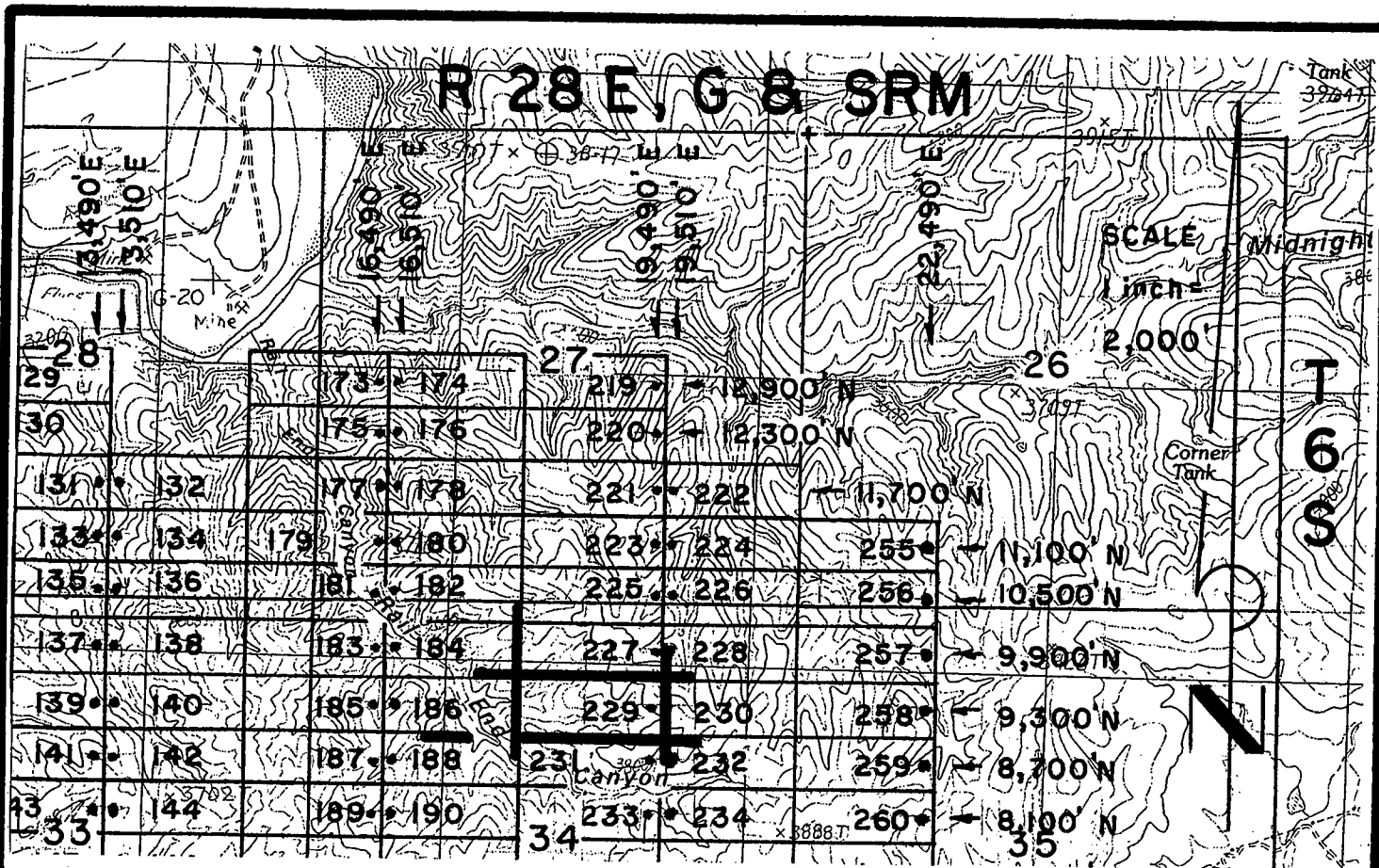
RECEIVED  
S.L.M. AZ STATE OFFICE  
2008 APR 28 P 9:43

*[Signature]*

(Agent)

Minax Exploration

AMC 391803

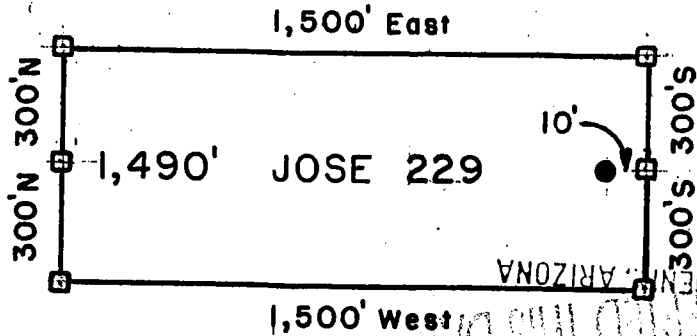


**JOSE 1-39, et al Lode Claims - Located February 4 - 16, 2008**

Graham County, AZ

All JOSE Location Monuments are tied to the SE Corner of Section 1, T 7 S - R 27 E, G & SRM, Graham County, AZ.

All JOSE Lode Claims are 600' X 1,500' except JOSE 48, 49, 81 and 82, which are 300' X 1,500'.



- = Location Monument
  - = Claim Corner/ End Center Monument
- ALL MONUMENTS ARE SUBSTANTIAL POSTS, 4' ABOVE GROUND.

2008 APR 28 11:55  
 PHOENIX ARIZONA  
 B.L.M. AZ STATE OFFICE

Millrock Alaska LLC  
 111 West 16th Avenue  
 Bristol Bay Building, 3rd Floor  
 Anchorage, AK 99501

Attached To And  
 Made A Part Of  
 JOSE 229 Location Notice  
 Page 2 Of 2

APR 29 10:03



**ARIZONA NOTICE OF LOCATION  
(Lode Claim)**

RECEIVED  
B.L.M. AZ STATE OFFICE  
2008 APR 28 A 11:55  
PHOENIX, ARIZONA

NOTICE IS HEREBY GIVEN THAT MILLROCK ALASKA LLC, whose mailing address is 111 West 16<sup>th</sup> Avenue, Bristol Bay Building, 3<sup>rd</sup> Floor, Anchorage, AK 99501, by its undersigned agent, makes this location of the JOSE 230 lode mining claim, in the Unknown Mining District, Graham County, Arizona.

The general course of the claim is from East to West, and said claim is located within \_\_\_\_\_, \_\_\_\_\_, NE quarter(s) of Section(s) 34, Township 6S, Range 28E, GSRB&M, Graham County, Arizona.

This claim is 1500 feet in length and 600 feet in width.

This Notice of Location is posted on the center line of the claim.

The claim runs from the location monument on which this notice is posted 1,490 feet in a E'ly direction to the East end line and 10 feet in a W'ly direction to the West end line. The claim boundaries are marked by six monuments, one at each corner and one at the center of each end line. The location monument on which this notice is posted is situated within Section 34, Township 6S, Range 28E, GSRB&M, Graham County, Arizona, and is approximately 9,300 feet North and 19,510 feet East from the SE corner of Section 1, Township 7S, Range 27E, GSRB&M, Graham County, Arizona.

The undersigned claims the ground as depicted on the map which is attached to a copy of this Notice of Location filed in the office of the County Recorder, Graham County, Safford, Arizona.

The claim has been monumented in accordance with State and Federal law. Corner and location monuments are substantial posts projecting at least four feet above the ground.

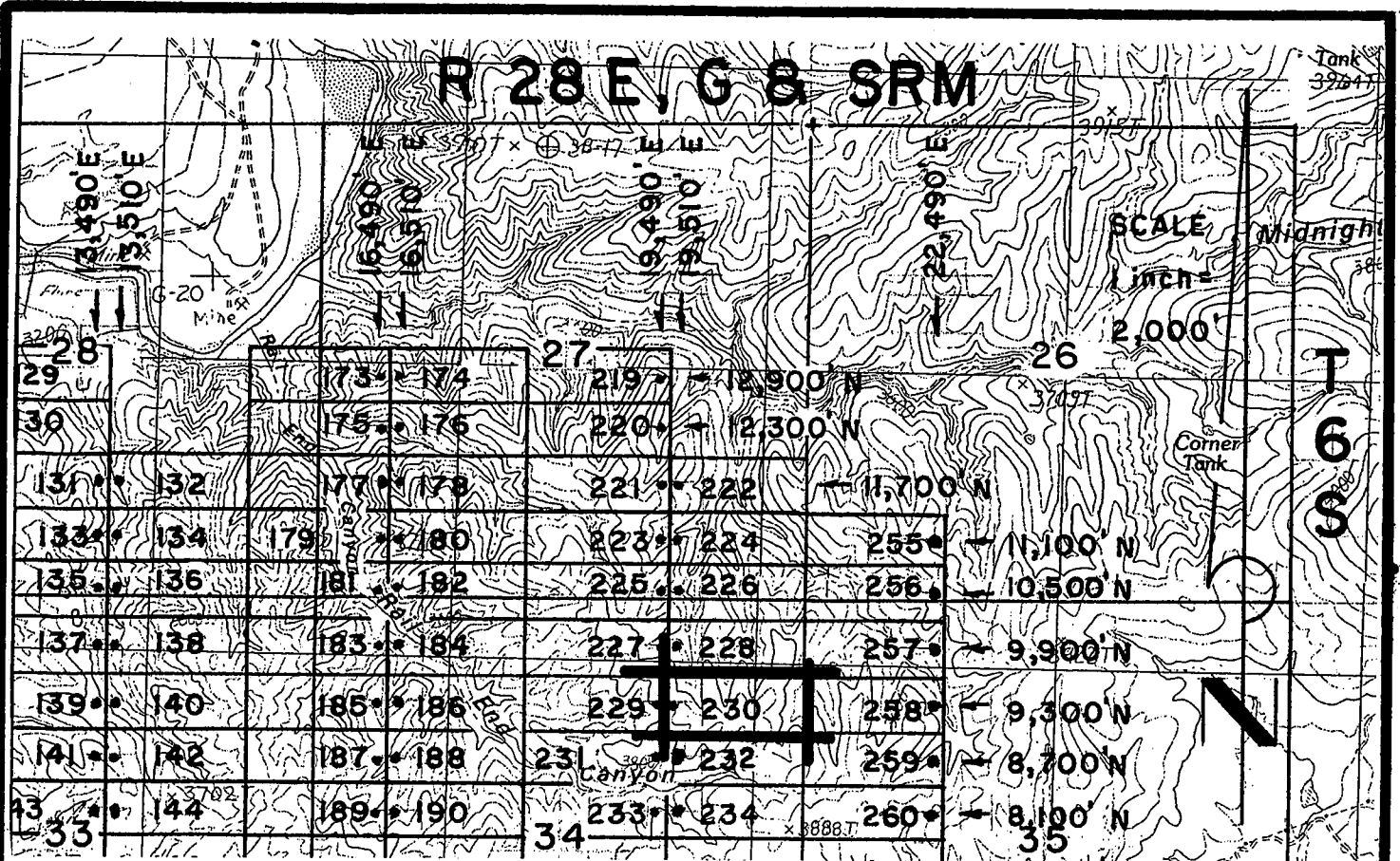
Located, dated, and posted on the ground this 11<sup>TH</sup> day of FEBRUARY, 2008.

Millrock Alaska LLC (Owner)

By [Signature] (Agent)  
Minex Exploration

RECEIVED  
B.L.M. AZ STATE OFFICE  
1997 APR 28 P 9:43  
PHOENIX, ARIZONA

ANG 391804

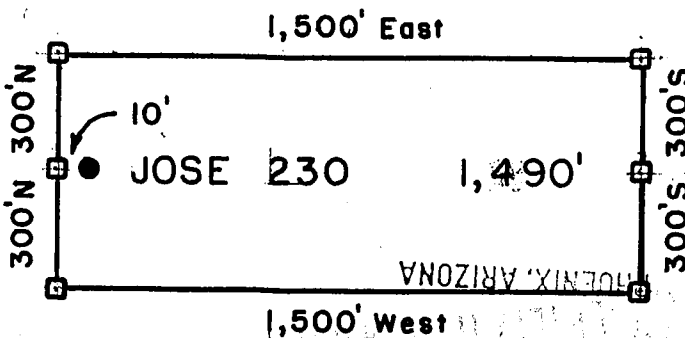


**JOSE 1-39, et al Lode Claims - Located February 4 - 16, 2008**

Graham County, AZ

All JOSE Location Monuments are tied to the SE Corner of Section 1, T 7 S - R 27 E, G & SRM, Graham County, AZ.

All JOSE Lode Claims are 600' x 1,500' except JOSE 48, 49, 81 and 82, which are 300' x 1,500'.




- = Location Monument
  - = Claim Corner/End Center Monument
- ALL MONUMENTS ARE SUBSTANTIAL POSTS, 4' ABOVE GROUND.

PHOENIX, ARIZONA  
 2008 APR 29 11:55  
 STATE OF ARIZONA  
 RECEIVED

Millrock Alaska LLC  
 111 West 16th Avenue  
 Bristol Bay Building, 3rd Floor  
 Anchorage, AK 99501

Attached To And  
 Made A Part Of  
 JOSE 230 Location Notice  
 Page 2 Of 2

ANL 391804



**ARIZONA NOTICE OF LOCATION  
(Lode Claim)**

RECEIVED  
B.L.M. AZ STATE OFFICE  
2008 APR 28 A 11:55  
PHOENIX, ARIZONA

NOTICE IS HEREBY GIVEN THAT MILLROCK ALASKA LLC, whose mailing address is 111 West 16<sup>th</sup> Avenue, Bristol Bay Building, 3<sup>rd</sup> Floor, Anchorage, AK 99501, by its undersigned agent, makes this location of the JOSE 231 lode mining claim, in the Unknown Mining District, Graham County, Arizona.

The general course of the claim is from East to West, and said claim is located within \_\_\_\_\_, \_\_\_\_\_, NW&NE, quarter(s) of Section(s) 34, Township 6S, Range 28E, GSRB&M, Graham County, Arizona.

This claim is 1500 feet in length and 600 feet in width.

This Notice of Location is posted on the center line of the claim.

The claim runs from the location monument on which this notice is posted 10 feet in a E'ly direction to the East end line and 1,490 feet in a W'ly direction to the West end line. The claim boundaries are marked by six monuments, one at each corner and one at the center of each end line. The location monument on which this notice is posted is situated within Section 34, Township 6S, Range 28E, GSRB&M, Graham County, Arizona, and is approximately 8,700 feet North and 19,490 feet East from the SE corner of Section 1, Township 7S, Range 27E, GSRB&M, Graham County, Arizona.

The undersigned claims the ground as depicted on the map which is attached to a copy of this Notice of Location filed in the office of the County Recorder, Graham County, Safford, Arizona.

The claim has been monumented in accordance with State and Federal law. Corner and location monuments are substantial posts projecting at least four feet above the ground.

Located, dated, and posted on the ground this 11<sup>TH</sup> day of FEBRUARY, 2008.

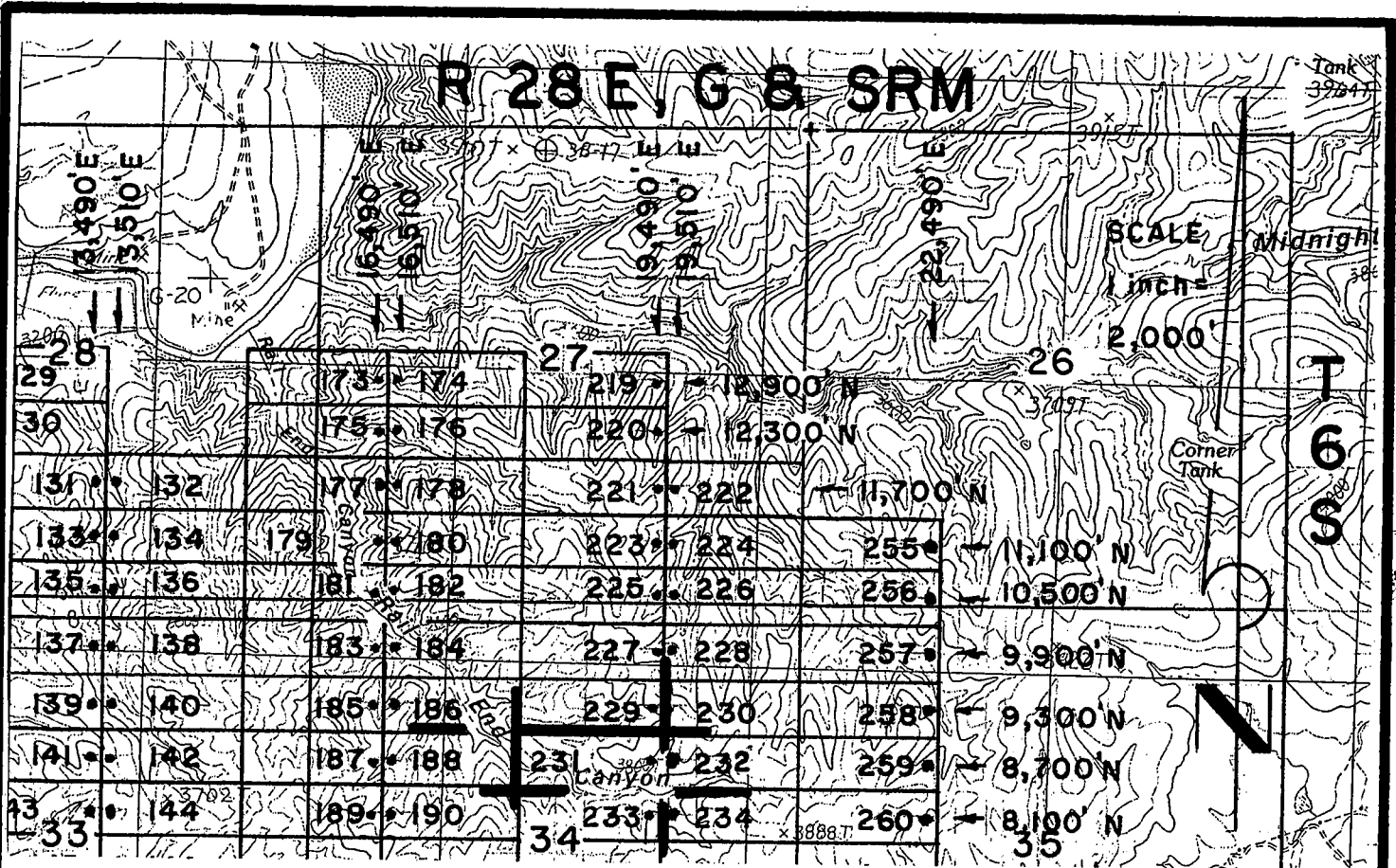
Millrock Alaska LLC (Owner)

By \_\_\_\_\_ (Agent)

Mirrex Exploration

RECEIVED  
B.L.M. AZ STATE OFFICE  
1997 APR 28 P 9:43  
PHOENIX, ARIZONA

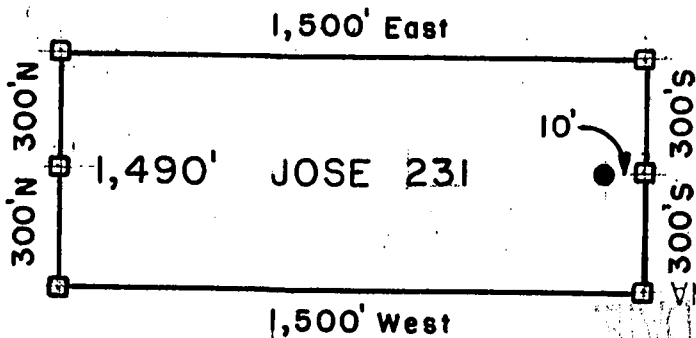
ANC 391805



**JOSE 1-39, et al Lode Claims - Located February 4 - 16, 2008**  
 Graham County, AZ

All JOSE Location Monuments are tied to the SE Corner of Section 1, T 7 S - R 27 E, G & SRM, Graham County, AZ.

All JOSE Lode Claims are 600' X 1,500' except JOSE 48, 49, 81 and 82, which are 300' X 1,500'.



- = Location Monument
  - = Claim Corner/ End Center Monument
- ALL MONUMENTS ARE SUBSTANTIAL POSTS, 4' ABOVE GROUND.

PHOENIX, ARIZONA  
 2008 APR 28 AM 5:55  
 BLM ASSISTANT OFFICE

Millrock Alaska LLC  
 111 West 16 th Avenue  
 Bristol Bay Building, 3rd Floor  
 Anchorage, AK 99501

RECEIVED  
 BLM AZ STATE OFFICE  
 Attached To And  
 Made A Part Of  
 JOSE 231 Location Notice  
 Page 2 Of 2



2008-3192

Page 1 of 2

Requested By: XPLORE, LLC

Wendy John, Graham County Recorder

04-25-2008 09:14 AM Recording Fee \$13.00



**ARIZONA NOTICE OF LOCATION  
(Lode Claim)**

RECEIVED  
BLM AZ STATE OFFICE  
2008 APR 28 A 11:05  
PHOENIX, ARIZONA

NOTICE IS HEREBY GIVEN THAT MILLROCK ALASKA LLC, whose mailing address is 111 West 16<sup>th</sup> Avenue, Bristol Bay Building, 3<sup>rd</sup> Floor, Anchorage, AK 99501, by its undersigned agent, makes this location of the JOSE 232 lode mining claim, in the Unknown Mining District, Graham County, Arizona.

The general course of the claim is from East to West, and said claim is located within \_\_\_\_\_, \_\_\_\_\_, NE quarter(s) of Section(s) 34, Township 6S, Range 28E, GSRB&M, Graham County, Arizona.

This claim is 1500 feet in length and 600 feet in width.

This Notice of Location is posted on the center line of the claim.

The claim runs from the location monument on which this notice is posted 1,490 feet in a E'ly direction to the East end line and 10 feet in a W'ly direction to the West end line. The claim boundaries are marked by six monuments, one at each corner and one at the center of each end line. The location monument on which this notice is posted is situated within Section 34, Township 6S, Range 28E, GSRB&M, Graham County, Arizona, and is approximately 8,700 feet North and 19,510 feet East from the SE corner of Section 1, Township 7S, Range 27E, GSRB&M, Graham County, Arizona.

The undersigned claims the ground as depicted on the map which is attached to a copy of this Notice of Location filed in the office of the County Recorder, Graham County, Safford, Arizona.

The claim has been monumented in accordance with State and Federal law. Corner and location monuments are substantial posts projecting at least four feet above the ground.

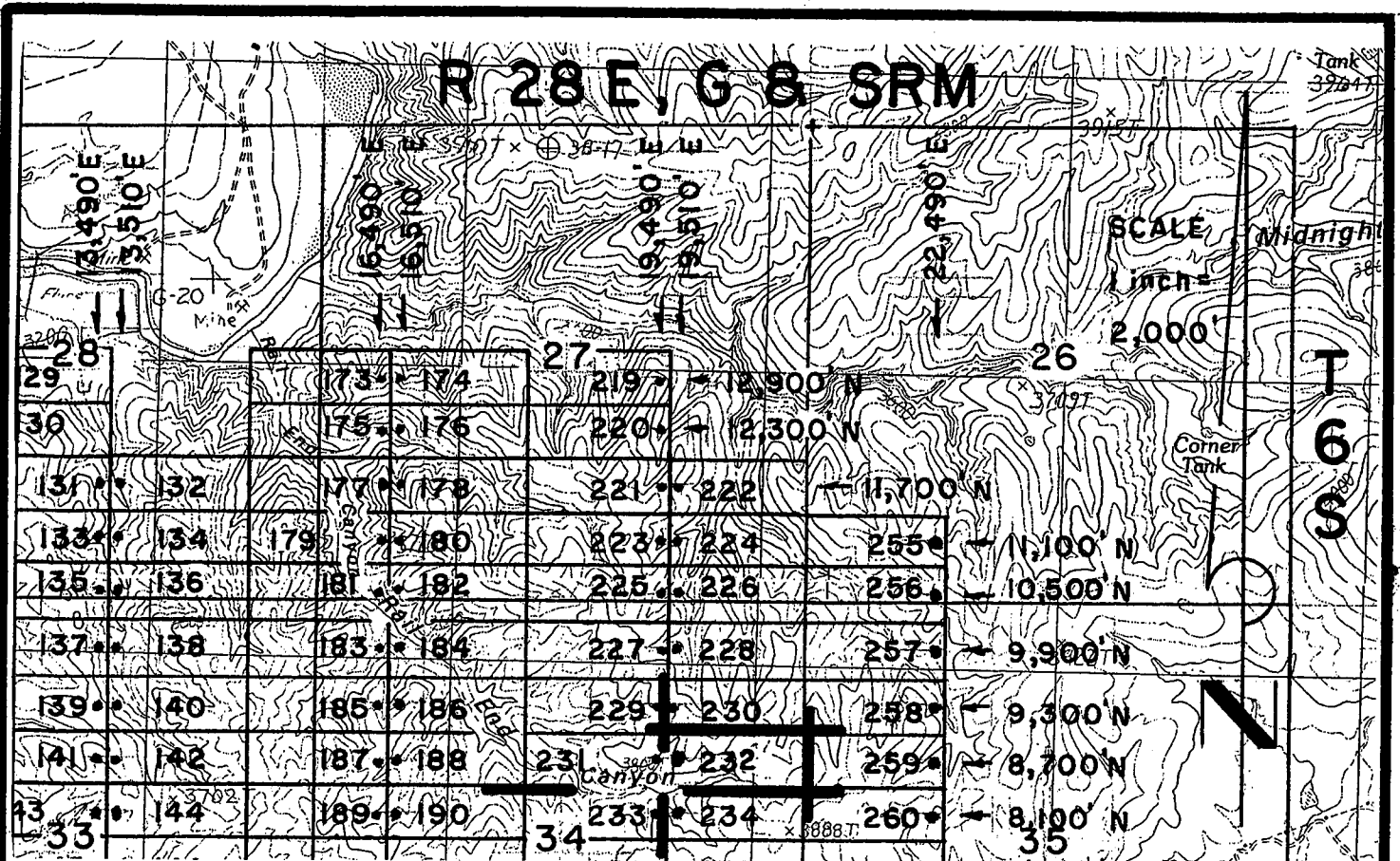
Located, dated, and posted on the ground this 11<sup>TH</sup> day of FEBRUARY, 2008.

Millrock Alaska LLC (Owner)

By [Signature] (Agent)  
Minex Exploration

AMB 391806

RECEIVED  
BLM AZ STATE OFFICE  
1997 APR 28 P 9:43  
PHOENIX, ARIZONA

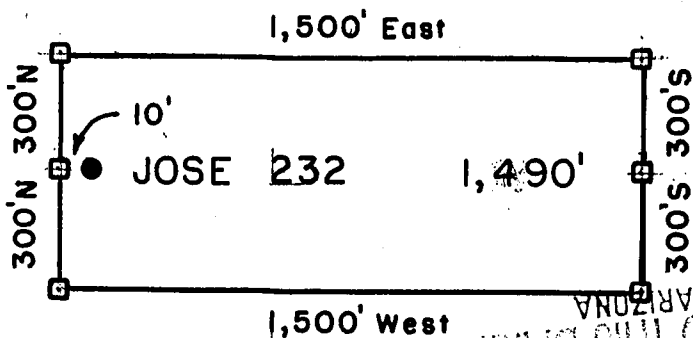


**JOSE 1-39, et al Lode Claims - Located February 4 - 16, 2008**

Graham County, AZ

All JOSE Location Monuments are tied to the SE Corner of Section 1, T 7 S - R 27 E, G & SRM, Graham County, AZ.

All JOSE Lode Claims are 600' X 1,500' except JOSE 48, 49, 81 and 82, which are 300' X 1,500'.



- = Location Monument
  - = Claim Corner/End Center Monument
- ALL MONUMENTS ARE SUBSTANTIAL POSTS, 4' ABOVE GROUND.

RECEIVED  
 BLM, ASST. OFFICE  
 PHOENIX, ARIZONA  
 2008 APR 25 AM 11:55

Millrock Alaska LLC  
 111 West 16 th Avenue  
 Bristol Bay Building, 3rd Floor  
 Anchorage, AK 99501

RECEIVED  
 BLM, AZ STATE OFFICE  
 PHOENIX, ARIZONA  
 2008 APR 28 PM 4:43

Attached To And  
 Made A Part Of  
 JOSE 232 Location Notice  
 Page 2 Of 2

ANT 391806





**ARIZONA NOTICE OF LOCATION  
(Lode Claim)**

RECEIVED  
B.L.M. AZ STATE OFFICE  
2008 APR 28 A 11:56  
PHOENIX, ARIZONA

NOTICE IS HEREBY GIVEN THAT MILLROCK ALASKA LLC, whose mailing address is 111 West 16<sup>th</sup> Avenue, Bristol Bay Building, 3<sup>rd</sup> Floor, Anchorage, AK 99501, by its undersigned agent, makes this location of the JOSE 233 lode mining claim, in the Unknown Mining District, Graham County, Arizona.

The general course of the claim is from East to West, and said claim is located within \_\_\_\_\_, \_\_\_\_\_, NW & NE, quarter(s) of Section(s) 34, Township 6S, Range 28E, GSRB&M, Graham County, Arizona.

This claim is 1500 feet in length and 600 feet in width.

This Notice of Location is posted on the center line of the claim.

The claim runs from the location monument on which this notice is posted 10 feet in a E'ly direction to the East end line and 1490 feet in a W'ly direction to the West end line. The claim boundaries are marked by six monuments, one at each corner and one at the center of each end line. The location monument on which this notice is posted is situated within Section 34, Township 6S, Range 28E, GSRB&M, Graham County, Arizona, and is approximately 8,100 feet North and 19,490 feet East from the SE corner of Section 1, Township 7S, Range 27E, GSRB&M, Graham County, Arizona.

The undersigned claims the ground as depicted on the map which is attached to a copy of this Notice of Location filed in the office of the County Recorder, Graham County, Safford, Arizona.

The claim has been monumented in accordance with State and Federal law. Corner and location monuments are substantial posts projecting at least four feet above the ground.

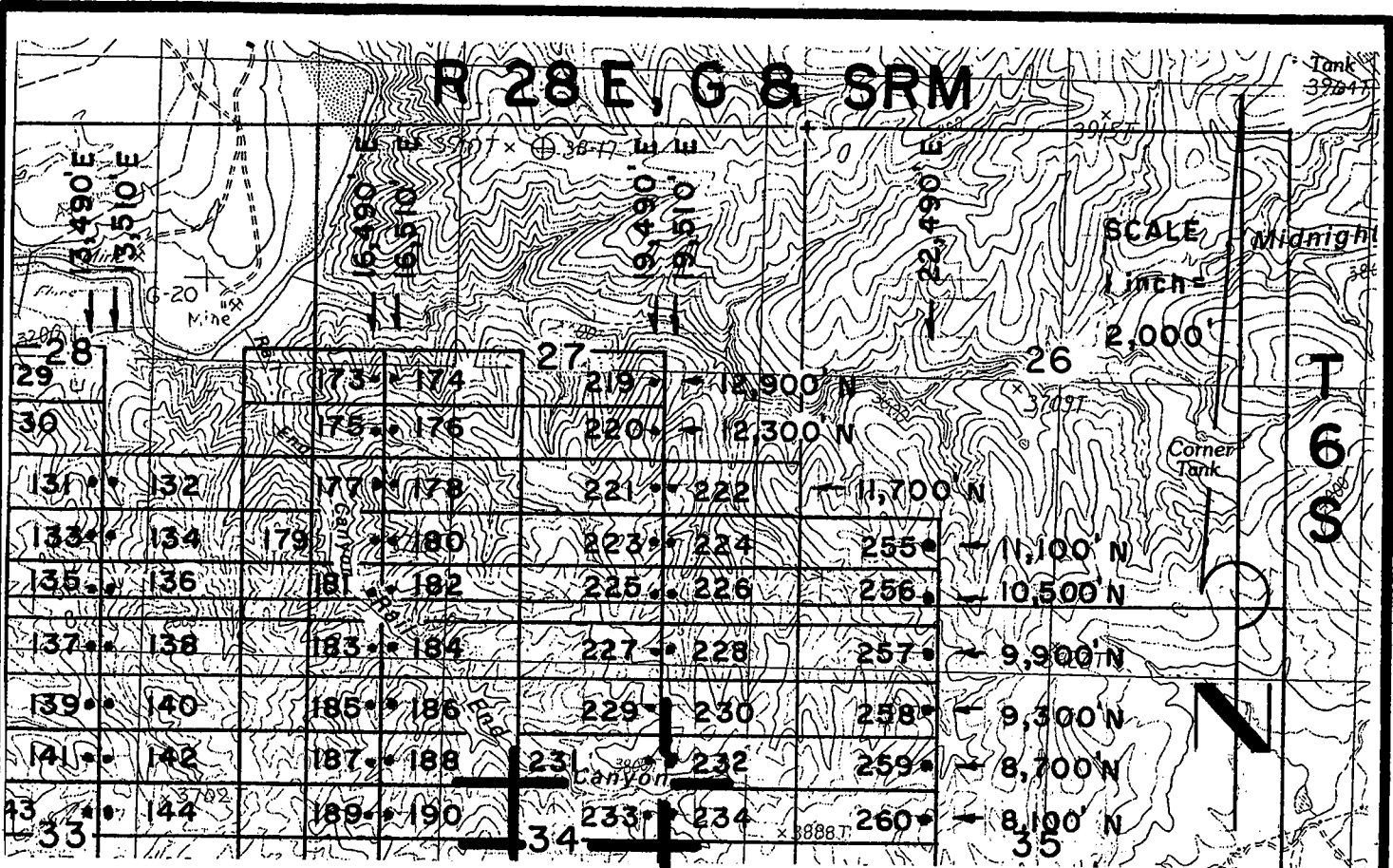
Located, dated, and posted on the ground this 12<sup>TH</sup> day of FEBRUARY, 2008.

Millrock Alaska LLC (Owner)

By [Signature] (Agent)  
Minex Exploration

PHOENIX, ARIZONA  
1997 APR 28 P 9:43  
RECEIVED  
B.L.M. AZ STATE OFFICE

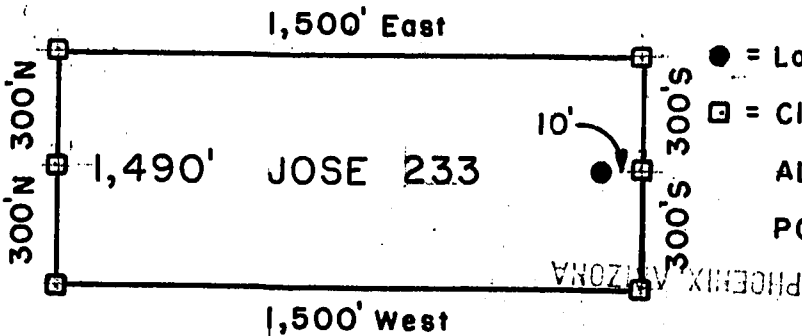
APR 29 10 07



**JOSE 1-39, et al Lode Claims - Located February 4 - 16, 2008**  
 Graham County, AZ

All JOSE Location Monuments are tied to the SE Corner of Section 1, T 7 S - R 27 E, G & SRM, Graham County, AZ.

All JOSE Lode Claims are 600' X 1,500' except JOSE 48, 49, 81 and 82, which are 300' X 1,500'.



- = Location Monument
  - = Claim Corner/ End Center Monument
- ALL MONUMENTS ARE SUBSTANTIAL POSTS, 4' ABOVE GROUND.

RECEIVED  
 PHOENIX ARIZONA  
 2008 APR 20 11:56  
 CLM, STATE OFFICE

Millrock Alaska LLC  
 111 West 16 th Avenue  
 Bristol Bay Building, 3rd Floor  
 Anchorage, AK 99501

RECEIVED  
 CLM, AZ STATE OFFICE  
 1997 APR 28 9:44

Attached To And  
 Made A Part Of  
 JOSE 233 Location Notice  
 Page 2 Of 2

APR 21 1307



RECEIVED  
B.L.M. AZ STATE OFFICE  
2008 APR 28 A 11:56  
PHOENIX, ARIZONA

**ARIZONA NOTICE OF LOCATION  
(Lode Claim)**

NOTICE IS HEREBY GIVEN THAT MILLROCK ALASKA LLC, whose mailing address is 111 West 16<sup>th</sup> Avenue, Bristol Bay Building, 3<sup>rd</sup> Floor, Anchorage, AK 99501, by its undersigned agent, makes this location of the JOSE 234 lode mining claim, in the Unknown Mining District, Graham County, Arizona.

The general course of the claim is from East to West, and said claim is located within \_\_\_\_\_, \_\_\_\_\_, NE, quarter(s) of Section(s) 34, Township 6S, Range 28E, GSRB&M, Graham County, Arizona.

This claim is 1500 feet in length and 600 feet in width.

This Notice of Location is posted on the center line of the claim.

The claim runs from the location monument on which this notice is posted 1,490 feet in a E'ly direction to the East end line and 10 feet in a W'ly direction to the West end line. The claim boundaries are marked by six monuments, one at each corner and one at the center of each end line. The location monument on which this notice is posted is situated within Section 34, Township 6S, Range 28E, GSRB&M, Graham County, Arizona, and is approximately 8,100 feet North and 19,510 feet East from the SE corner of Section 1, Township 7S, Range 27E, GSRB&M, Graham County, Arizona.

The undersigned claims the ground as depicted on the map which is attached to a copy of this Notice of Location filed in the office of the County Recorder, Graham County, Safford, Arizona.

The claim has been monumented in accordance with State and Federal law. Corner and location monuments are substantial posts projecting at least four feet above the ground.

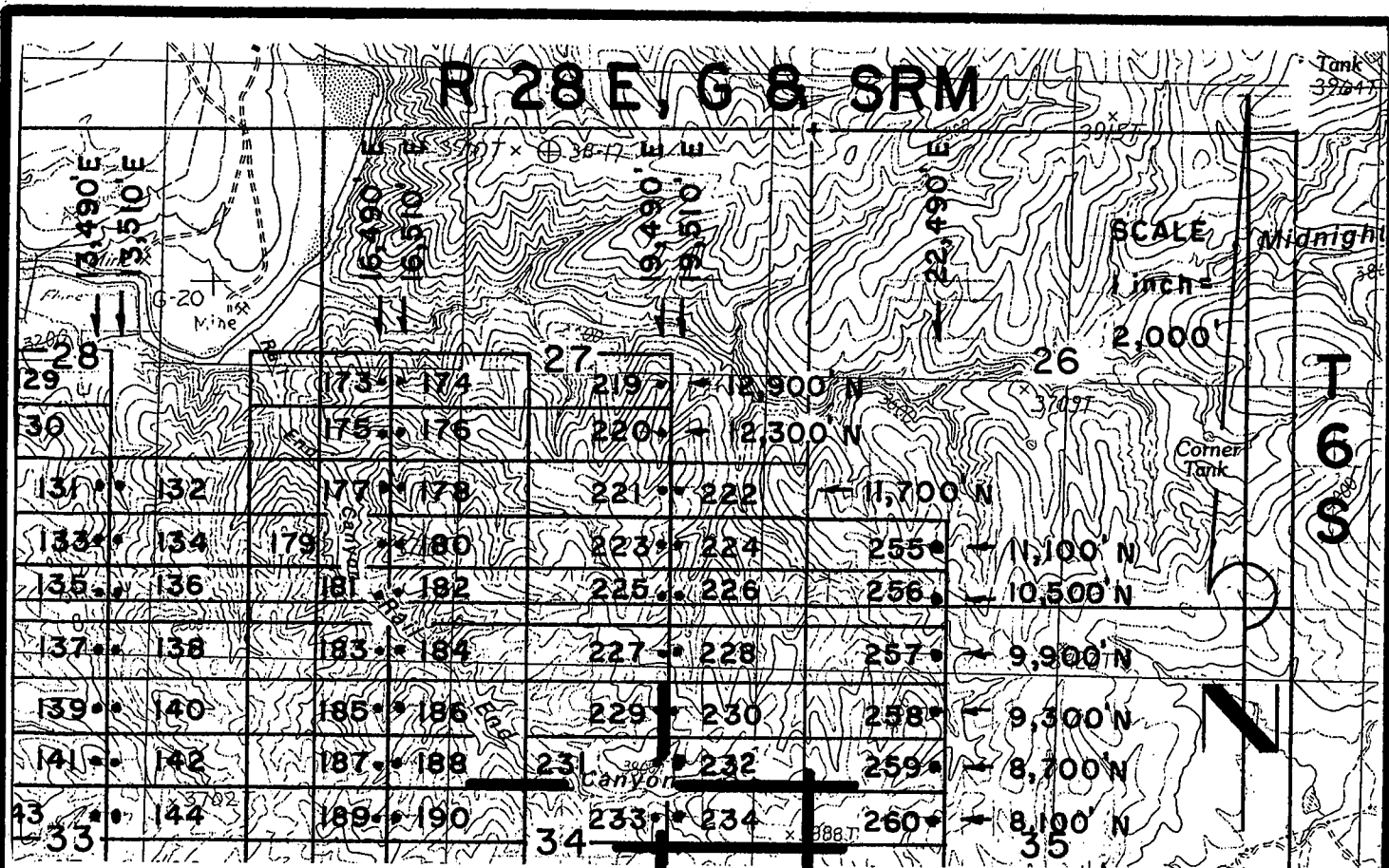
Located, dated, and posted on the ground this 12<sup>TH</sup> day of FEBRUARY, 2008.

Millrock Alaska LLC (Owner)

By [Signature] (Agent)  
Minex Exploration

RECEIVED  
B.L.M. AZ STATE OFFICE  
APR 28 11 56 AM '08  
PHOENIX, ARIZONA

AMC 391808

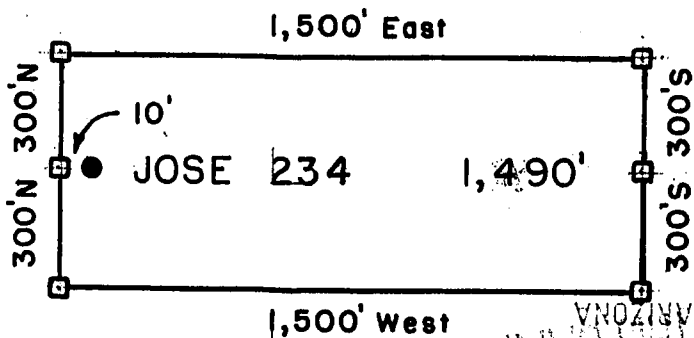


**JOSE 1-39, et al Lode Claims - Located February 4 - 16, 2008**

Graham County, AZ

All JOSE Location Monuments are tied to the SE Corner of Section 1, T 7 S - R 27 E, G & SRM, Graham County, AZ .

All JOSE Lode Claims are 600' X 1,500' except JOSE 48, 49, 81 and 82, which are 300' X 1,500'.



- = Location Monument
  - ◻ = Claim Corner/End Center Monument
- ALL MONUMENTS ARE SUBSTANTIAL POSTS, 4' ABOVE GROUND.

RECEIVED  
 CLERK, AZ STATE OFFICE  
 2008 APR 18 AM 5:56  
 PHOENIX, ARIZONA

Millrock Alaska LLC  
 111 West 16 th Avenue  
 Bristol Bay Building, 3rd Floor  
 Anchorage, AK 99501

Attached To And  
 Made A Part Of  
 JOSE 234 Location Notice  
 Page 2 Of 2

AMC 391808



**ARIZONA NOTICE OF LOCATION  
(Lode Claim)**

RECEIVED  
B.L.M. AZ STATE OFFICE  
2008 APR 28 A 11:56  
PHOENIX, ARIZONA

NOTICE IS HEREBY GIVEN THAT MILLROCK ALASKA LLC, whose mailing address is 111 West 16<sup>th</sup> Avenue, Bristol Bay Building, 3<sup>rd</sup> Floor, Anchorage, AK 99501, by its undersigned agent, makes this location of the JOSE 235 lode mining claim, in the Unknown Mining District, Graham County, Arizona.

The general course of the claim is from East to West, and said claim is located within \_\_\_\_\_, \_\_\_\_\_, SW & SE, quarter(s) of Section(s) 34, Township 6S, Range 28E, GSRB&M, Graham County, Arizona.

This claim is 1500 feet in length and 600 feet in width.

This Notice of Location is posted on the center line of the claim.

The claim runs from the location monument on which this notice is posted 10 feet in a E'ly direction to the East end line and 1,490 feet in a W'ly direction to the West end line. The claim boundaries are marked by six monuments, one at each corner and one at the center of each end line. The location monument on which this notice is posted is situated within Section 34, Township 6S, Range 28E, GSRB&M, Graham County, Arizona, and is approximately 7,500 feet North and 19,490 feet East from the SE corner of Section 1, Township 7S, Range 27E, GSRB&M, Graham County, Arizona.

The undersigned claims the ground as depicted on the map which is attached to a copy of this Notice of Location filed in the office of the County Recorder, Graham County, Safford, Arizona.

The claim has been monumented in accordance with State and Federal law. Corner and location monuments are substantial posts projecting at least four feet above the ground.

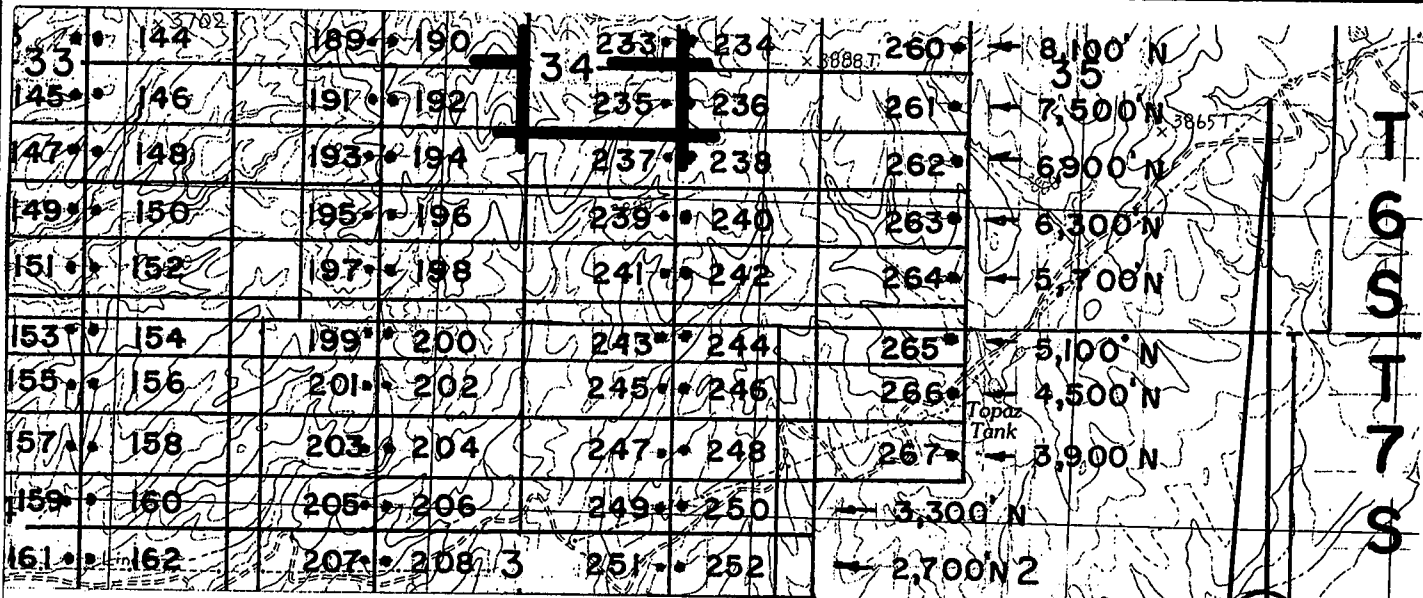
Located, dated, and posted on the ground this 12<sup>TH</sup> day of FEBRUARY, 2008.

PHOENIX, ARIZONA  
RECEIVED  
B.L.M. AZ STATE OFFICE  
NOTICE OF LOCATION  
1997 APR 28 P 9:44

Millrock Alaska LLC (Owner)

By [Signature] (Agent)  
Minex Exploration

AMG 391809



↑  
13,510'E

↑ ↑  
16,490'E  
16,510'E

↑ ↑  
19,490'E  
19,510'E

↑  
22,490'E

SCALE

1 inch =  
2,000'



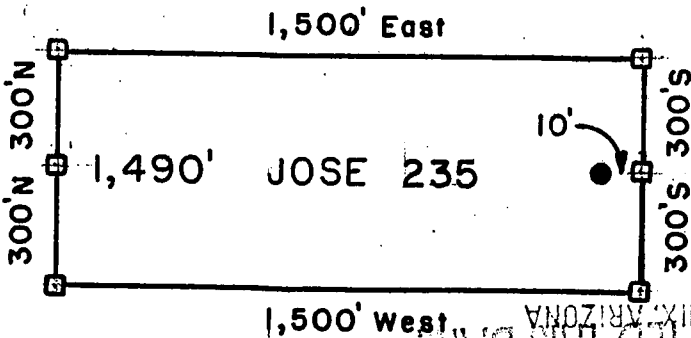
# R 28 E, G & SRM

JOSE 1-39, et al Lode Claims - Located February 4 - 16, 2008

Graham County, AZ

All JOSE Location Monuments are tied to the SE Corner of Section 1, T 7 S - R 27 E, G & SRM, Graham County, AZ.

All JOSE Lode Claims are 600' x 1,500' except JOSE 48, 49, 81 and 82, which are 300' x 1,500'.



- = Location Monument
  - = Claim Corner/End Center Monument
- ALL MONUMENTS ARE SUBSTANTIAL POSTS, 4' ABOVE GROUND.

RECEIVED  
 B.L.M. AZ STATE OFFICE  
 PHOENIX, ARIZONA  
 2008 APR 28 A 1:55

Millrock Alaska LLC  
 111 West 16th Avenue  
 Bristol Bay Building, 3rd Floor  
 Anchorage, AK 99501

Attached To And  
 Made A Part Of  
 JOSE 235 Location Notice  
 Page 2 Of 2

AND 391809



**ARIZONA NOTICE OF LOCATION  
(Lode Claim)**

RECEIVED  
B.L.M. AZ STATE OFFICE  
2008 APR 28 A 11:5  
PHOENIX, ARIZONA

NOTICE IS HEREBY GIVEN THAT MILLROCK ALASKA LLC, whose mailing address is 111 West 16<sup>th</sup> Avenue, Bristol Bay Building, 3<sup>rd</sup> Floor, Anchorage, AK 99501, by its undersigned agent, makes this location of the JOSE 236 lode mining claim, in the Unknown Mining District, Graham County, Arizona.

The general course of the claim is from East to West, and said claim is located within \_\_\_\_\_, \_\_\_\_\_, SE, quarter(s) of Section(s) 34, Township 6S, Range 28E, GSRB&M, Graham County, Arizona.

This claim is 1500 feet in length and 600 feet in width.

This Notice of Location is posted on the center line of the claim.

The claim runs from the location monument on which this notice is posted 1,490 feet in a E'ly direction to the East end line and 10 feet in a W'ly direction to the West end line. The claim boundaries are marked by six monuments, one at each corner and one at the center of each end line. The location monument on which this notice is posted is situated within Section 34, Township 6S, Range 28E, GSRB&M, Graham County, Arizona, and is approximately 7,500 feet North and 19,510 feet East from the SE corner of Section 1, Township 7S, Range 27E, GSRB&M, Graham County, Arizona.

The undersigned claims the ground as depicted on the map which is attached to a copy of this Notice of Location filed in the office of the County Recorder, Graham County, Safford, Arizona.

The claim has been monumented in accordance with State and Federal law. Corner and location monuments are substantial posts projecting at least four feet above the ground.

Located, dated, and posted on the ground this 12TH day of FEBRUARY, 2008.


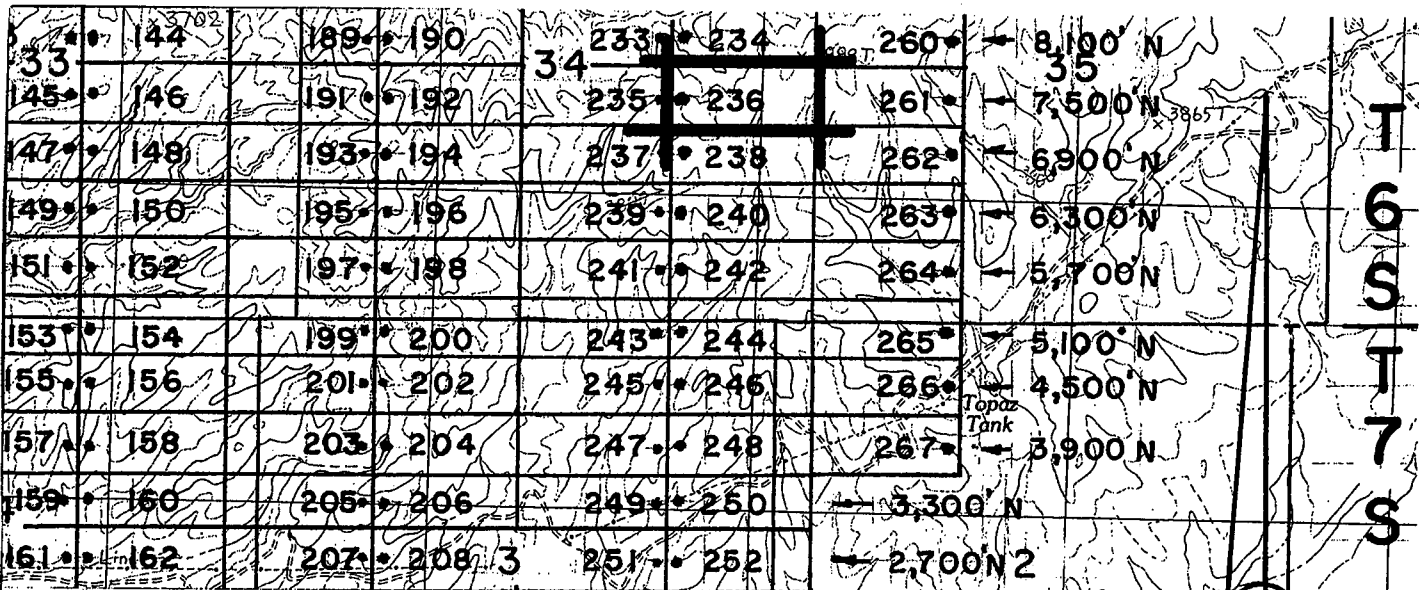
Millrock Alaska LLC (Owner)

By \_\_\_\_\_ (Agent)

Minex Exploration

PHOENIX, ARIZONA  
ACCEPTED FOR DEPOSIT  
1997 APR 28 P 9:44  
B.L.M. AZ STATE OFFICE  
RECEIVED

AMC 391810



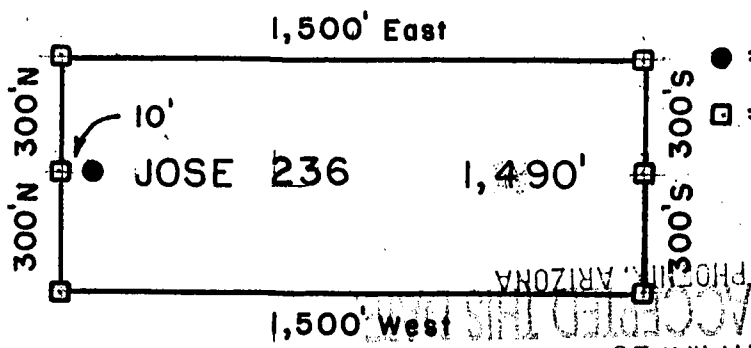
# R 28 E, G & SRM

JOSE 1-39, et al Lode Claims - Located February 4 - 16, 2008

Graham County, AZ

All JOSE Location Monuments are tied to the SE Corner of Section 1, T 7 S - R 27 E, G & SRM, Graham County, AZ.

All JOSE Lode Claims are 600' X 1,500' except JOSE 48, 49, 81 and 82, which are 300' X 1,500'.



- = Location Monument
  - = Claim Corner/End Center Monument
- ALL MONUMENTS ARE SUBSTANTIAL POSTS, 4' ABOVE GROUND.

Millrock Alaska LLC  
 111 West 16 th Avenue  
 Bristol Bay Building, 3rd Floor  
 Anchorage, AK 99501

Attached To And  
 Made A Part Of  
 JOSE 236 Location Notice  
 Page 2 Of 2

AMB 391810

RECEIVED  
 CLM DIVISION OFFICE  
 PHOENIX, ARIZONA  
 2008 APR 28 11:56





**ARIZONA NOTICE OF LOCATION  
(Lode Claim)**

RECEIVED  
CLM. AZ STATE OFFICE  
2008 APR 28 A 11:5  
PHOENIX, ARIZONA

NOTICE IS HEREBY GIVEN THAT MILLROCK ALASKA LLC, whose mailing address is 111 West 16<sup>th</sup> Avenue, Bristol Bay Building, 3<sup>rd</sup> Floor, Anchorage, AK 99501, by its undersigned agent, makes this location of the JOSE 237 lode mining claim, in the Unknown Mining District, Graham County, Arizona.

The general course of the claim is from East to West, and said claim is located within \_\_\_\_\_, \_\_\_\_\_, SW&SE quarter(s) of Section(s) 34, Township 6S, Range 28E, GSRB&M, Graham County, Arizona.

This claim is 1500 feet in length and 600 feet in width.

This Notice of Location is posted on the center line of the claim.

The claim runs from the location monument on which this notice is posted 10 feet in a E'ly direction to the East end line and 1490 feet in a W'ly direction to the West end line. The claim boundaries are marked by six monuments, one at each corner and one at the center of each end line. The location monument on which this notice is posted is situated within Section 34, Township 6S, Range 28E, GSRB&M, Graham County, Arizona, and is approximately 6,900 feet North and 19,490 feet East from the SE corner of Section 1, Township 7S, Range 27E, GSRB&M, Graham County, Arizona.

The undersigned claims the ground as depicted on the map which is attached to a copy of this Notice of Location filed in the office of the County Recorder, Graham County, Safford, Arizona.

The claim has been monumented in accordance with State and Federal law. Corner and location monuments are substantial posts projecting at least four feet above the ground.

Located, dated, and posted on the ground this 12<sup>TH</sup> day of FEBRUARY, 2008.


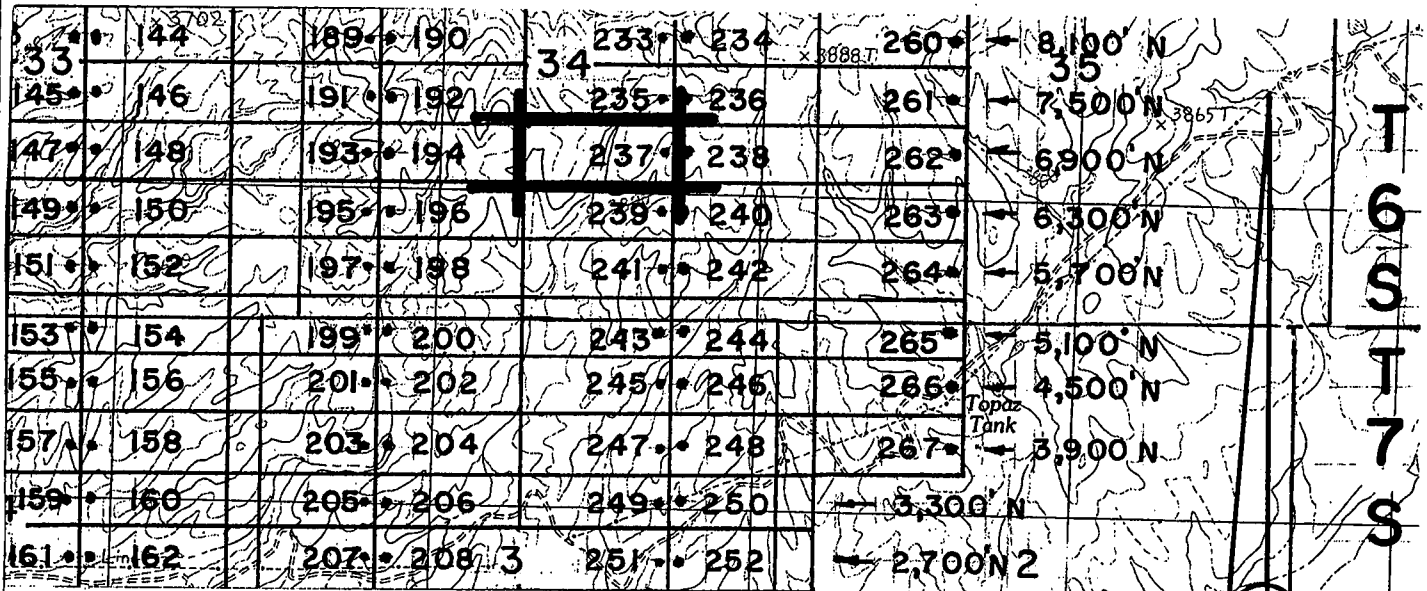
PHOENIX, ARIZONA

Millrock Alaska LLC (Owner)

By [Signature] (Agent)  
Minex Exploration

RECEIVED  
CLM. AZ STATE OFFICE  
APR 28 10 39 AM '08  
PHOENIX, ARIZONA

AM0391811



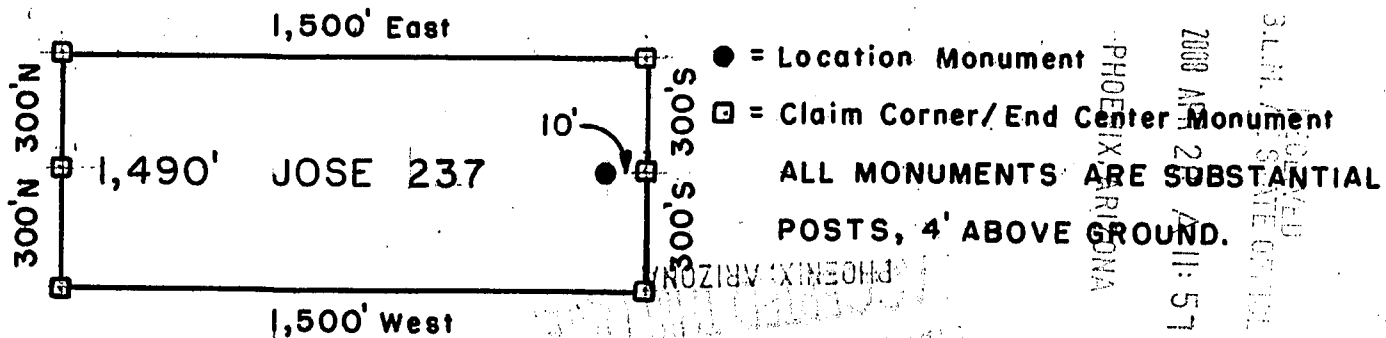
## R 28 E, G & SRM

JOSE 1-39, et al Lode Claims - Located February 4 - 16, 2008

Graham County, AZ

All JOSE Location Monuments are tied to the SE Corner of Section 1, T 7 S - R 27 E, G & SRM, Graham County, AZ.

All JOSE Lode Claims are 600' X 1,500' except JOSE 48, 49, 81 and 82, which are 300' X 1,500'.



Millrock Alaska LLC  
 111 West 16 th Avenue  
 Bristol Bay Building, 3rd Floor  
 Anchorage, AK 99501

Attached To And  
 Made A Part Of  
 JOSE 237 Location Notice  
 Page 2 Of 2

AND 391811

RECEIVED  
 PHOENIX, ARIZONA  
 2008 APR 28 11:57  
 STATE OF ARIZONA



**ARIZONA NOTICE OF LOCATION  
(Lode Claim)**

RECEIVED  
B.L.M. AZ STATE OFFICE  
2008 APR 28 A 11:5  
PHOENIX, ARIZONA

NOTICE IS HEREBY GIVEN THAT MILLROCK ALASKA LLC, whose mailing address is 111 West 16<sup>th</sup> Avenue, Bristol Bay Building, 3<sup>rd</sup> Floor, Anchorage, AK 99501, by its undersigned agent, makes this location of the JOSE 238 lode mining claim, in the Unknown Mining District, Graham County, Arizona.

The general course of the claim is from East to West, and said claim is located within \_\_\_\_\_, \_\_\_\_\_, JE quarter(s) of Section(s) 34, Township 6S, Range 28E, GSRB&M, Graham County, Arizona.

This claim is 1500 feet in length and 600 feet in width.

This Notice of Location is posted on the center line of the claim.

The claim runs from the location monument on which this notice is posted 1490 feet in a E'ly direction to the East end line and 10 feet in a W'ly direction to the West end line. The claim boundaries are marked by six monuments, one at each corner and one at the center of each end line. The location monument on which this notice is posted is situated within Section 34, Township 6S, Range 28E, GSRB&M, Graham County, Arizona, and is approximately 6,900 feet North and 19,510 feet East from the SE corner of Section 1, Township 7S, Range 27E, GSRB&M, Graham County, Arizona.

The undersigned claims the ground as depicted on the map which is attached to a copy of this Notice of Location filed in the office of the County Recorder, Graham County, Safford, Arizona.

The claim has been monumented in accordance with State and Federal law. Corner and location monuments are substantial posts projecting at least four feet above the ground.

Located, dated, and posted on the ground this 12TH day of FEBRUARY, 2008.

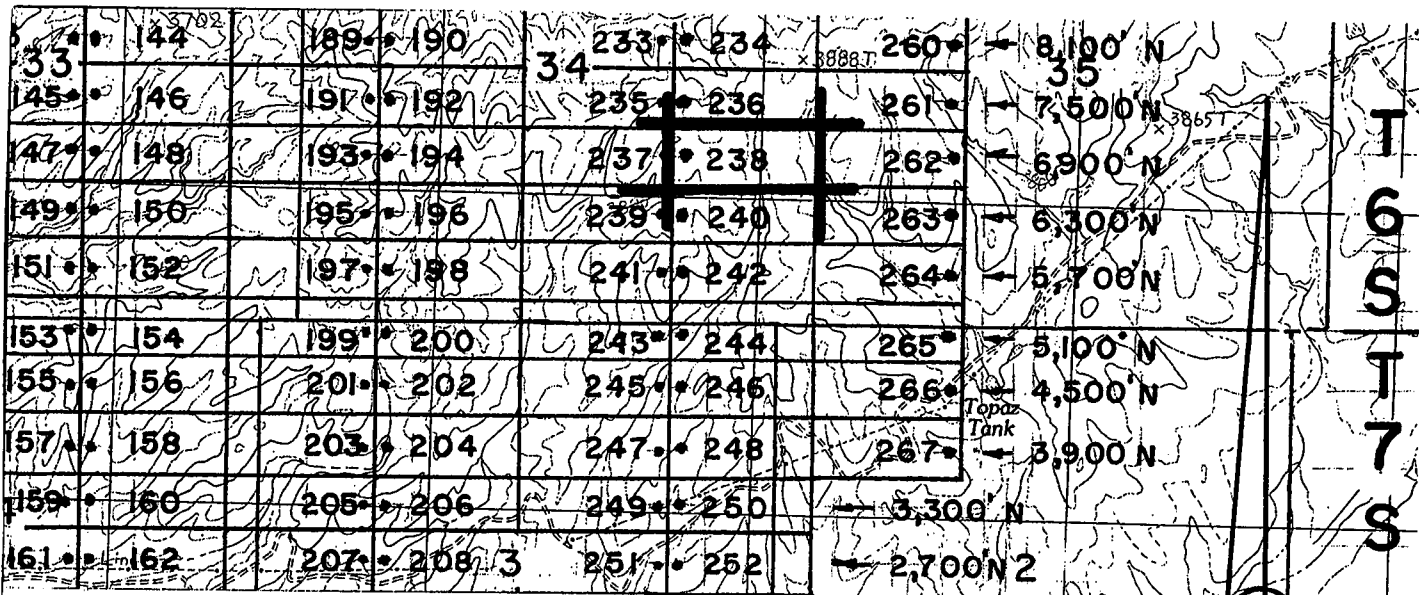
PHOENIX, ARIZONA

RECEIVED  
B.L.M. AZ STATE OFFICE  
APR 28 2008

Millrock Alaska LLC (Owner)

By [Signature] (Agent)  
Minex Exploration

AMC 391812



↑  
13,510' E

↑ ↑  
16,490' E  
16,510' E

↑ ↑  
19,490' E  
19,510' E

↑  
22,490' E

SCALE  
1 inch =  
2,000'

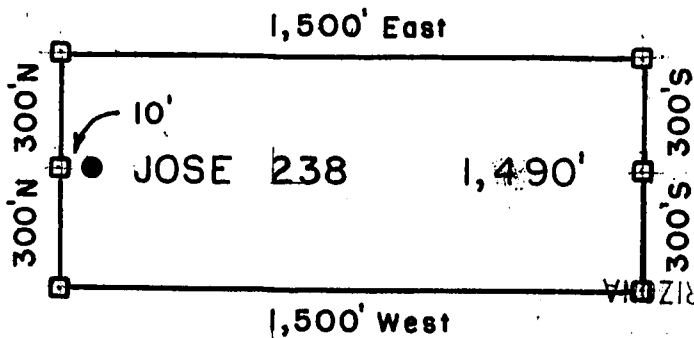
# R 28 E, G & SRM

JOSE 1-39, et al Lode Claims - Located February 4 - 16, 2008

Graham County, AZ

All JOSE Location Monuments are tied to the SE Corner of Section 1, T 7 S - R 27 E, G & SRM, Graham County, AZ.

All JOSE Lode Claims are 600' X 1,500' except JOSE 48, 49, 81 and 82, which are 300' X 1,500'.



- = Location Monument
  - = Claim Corner/End Center Monument
- ALL MONUMENTS ARE SUBSTANTIAL POSTS, 4' ABOVE GROUND.

Millrock Alaska LLC  
111 West 16 th Avenue  
Bristol Bay Building, 3rd Floor  
Anchorage, AK 99501

Attached To And  
Made A Part Of  
JOSE 238 Location Notice  
Page 2 Of 2

Ann 091812

PHOENIX ARIZONA  
 2008 APR 28 11:57  
 RECEIVED  
 BLM AZ STATE OFFICE



**ARIZONA NOTICE OF LOCATION  
(Lode Claim)**

RECEIVED  
BLM, AZ STATE OFFICE  
2008 APR 28 A 11:51  
PHOENIX, ARIZONA

NOTICE IS HEREBY GIVEN THAT MILLROCK ALASKA LLC, whose mailing address is 111 West 16<sup>th</sup> Avenue, Bristol Bay Building, 3<sup>rd</sup> Floor, Anchorage, AK 99501, by its undersigned agent, makes this location of the JOSE 239 lode mining claim, in the Unknown Mining District, Graham County, Arizona.

The general course of the claim is from East to West, and said claim is located within \_\_\_\_\_, \_\_\_\_\_, SW & SE, quarter(s) of Section(s) 34, Township 6S, Range 28E, GSRB&M, Graham County, Arizona.

This claim is 1500 feet in length and 600 feet in width.

This Notice of Location is posted on the center line of the claim.

The claim runs from the location monument on which this notice is posted 10 feet in a E'ly direction to the East end line and 1,490 feet in a W'ly direction to the West end line. The claim boundaries are marked by six monuments, one at each corner and one at the center of each end line. The location monument on which this notice is posted is situated within Section 34, Township 6S, Range 28E, GSRB&M, Graham County, Arizona, and is approximately 6,300 feet North and 19,490 feet East from the SE corner of Section 1, Township 7S, Range 27E, GSRB&M, Graham County, Arizona.

The undersigned claims the ground as depicted on the map which is attached to a copy of this Notice of Location filed in the office of the County Recorder, Graham County, Safford, Arizona.

The claim has been monumented in accordance with State and Federal law. Corner and location monuments are substantial posts projecting at least four feet above the ground.

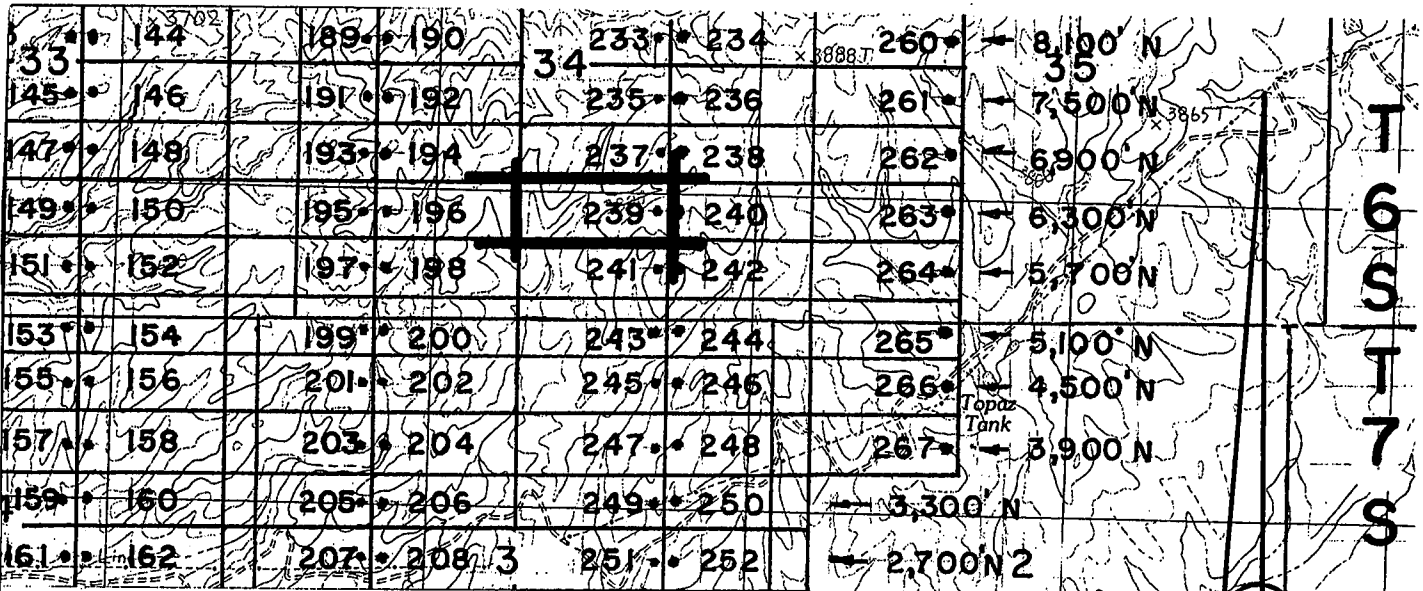
Located, dated, and posted on the ground this 12<sup>TH</sup> day of FEBRUARY, 2008.

RECEIVED  
BLM, AZ STATE OFFICE  
1997 APR 28 P 9:44

Millrock Alaska LLC (Owner)

By [Signature] (Agent)  
Minex Exploration

AMC 391813



↑  
13,510' E

↑ ↑  
16,490' E  
16,510' E

↑ ↑  
19,490' E  
19,510' E

↑  
22,490' E

SCALE  
1 inch =  
2,000'



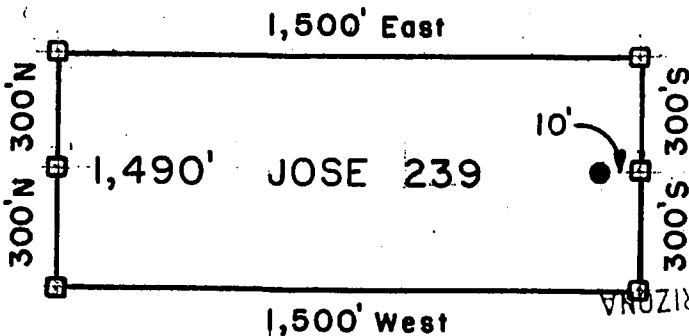
# R 28 E, G & SRM

JOSE 1-39, et al Lode Claims - Located February 4 - 16, 2008

Graham County, AZ

All JOSE Location Monuments are tied to the SE Corner of Section 1, T 7 S - R 27 E, G & SRM, Graham County, AZ.

All JOSE Lode Claims are 600' x 1,500' except JOSE 48, 49, 81 and 82, which are 300' x 1,500'.



- = Location Monument
  - = Claim Corner/End Center Monument
- ALL MONUMENTS ARE SUBSTANTIAL POSTS, 4' ABOVE GROUND.

PHOENIX ARIZONA  
 2008 APR 28 11:57  
 J.L.M. AZ STATE OFFICE

Millrock Alaska LLC  
 111 West 16 th Avenue  
 Bristol Bay Building, 3rd Floor  
 Anchorage, AK 99501

Attached To And  
 Made A Part Of  
 JOSE 239 Location Notice  
 Page 2 Of 2

APR 28 2008 11:57 AM



RECORDED  
J.L.M. AZ STATE OFFICE  
2008 APR 28 A 11:57  
PHOENIX, ARIZONA

**ARIZONA NOTICE OF LOCATION  
(Lode Claim)**

NOTICE IS HEREBY GIVEN THAT MILLROCK ALASKA LLC, whose mailing address is 111 West 16<sup>th</sup> Avenue, Bristol Bay Building, 3<sup>rd</sup> Floor, Anchorage, AK 99501, by its undersigned agent, makes this location of the JOSE Z40 lode mining claim, in the Unknown Mining District, Graham County, Arizona.

The general course of the claim is from East to West, and said claim is located within \_\_\_\_\_, \_\_\_\_\_, SE quarter(s) of Section(s) 34, Township 6S, Range 28E, GSRB&M, Graham County, Arizona.

This claim is 1500 feet in length and 600 feet in width.

This Notice of Location is posted on the center line of the claim.

The claim runs from the location monument on which this notice is posted 1,490 feet in a E'ly direction to the East end line and 10 feet in a W'ly direction to the West end line. The claim boundaries are marked by six monuments, one at each corner and one at the center of each end line. The location monument on which this notice is posted is situated within Section 34, Township 6S, Range 28E, GSRB&M, Graham County, Arizona, and is approximately 6,300 feet North and 19,510 feet East from the SE corner of Section 1, Township 7S, Range 27E, GSRB&M, Graham County, Arizona.

The undersigned claims the ground as depicted on the map which is attached to a copy of this Notice of Location filed in the office of the County Recorder, Graham County, Safford, Arizona.

The claim has been monumented in accordance with State and Federal law. Corner and location monuments are substantial posts projecting at least four feet above the ground.

Located, dated, and posted on the ground this 12<sup>TH</sup> day of FEBRUARY, 2008.

PHOENIX, ARIZONA

1997 APR 28 P 9:44

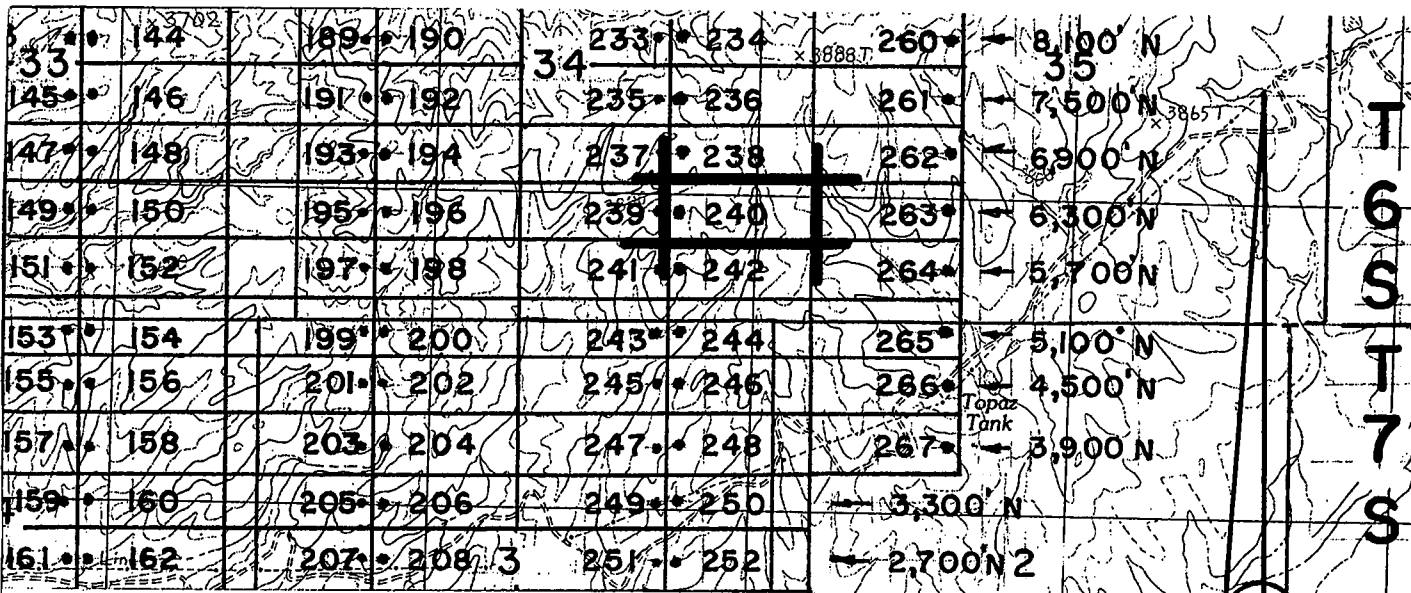
RECEIVED  
B.L.M. AZ STATE OFFICE

Millrock Alaska LLC (Owner)

By [Signature] (Agent)

Minex Exploration

AMC 391814



↑  
13,510'E

↑ ↑  
16,490'E  
16,510'E

↑ ↑  
19,490'E  
19,510'E

↑  
22,490'E

SCALE  
1 inch =  
2,000'



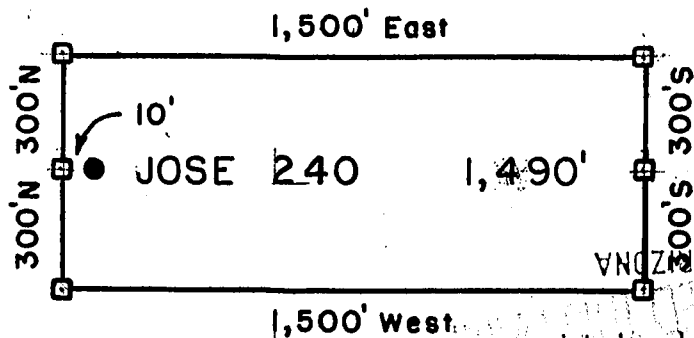
# R 28 E, G & SRM

JOSE 1-39, et al Lode Claims - Located February 4 - 16, 2008

Graham County, AZ

All JOSE Location Monuments are tied to the SE Corner of Section 1, T 7 S - R 27 E, G & SRM, Graham County, AZ.

All JOSE Lode Claims are 600' X 1,500' except JOSE 48, 49, 81 and 82, which are 300' X 1,500'.



- = Location Monument
  - = Claim Corner/End Center Monument
- ALL MONUMENTS ARE SUBSTANTIAL POSTS, 4' ABOVE GROUND.

PHOENIX, ARIZONA  
 2008 APR 28 AM 11:55  
 RECEIVED  
 B.L.M. AZ STATE OFFICE

Millrock Alaska LLC  
 111 West 16 th Avenue  
 Bristol Bay Building, 3rd Floor  
 Anchorage, AK 99501

Attached To And  
 Made A Part Of  
 JOSE 240 Location Notice  
 Page 2 Of 2

AND 391814





2008-03201

Page 1 of 2

Requested By: XPLORE, LLC

Wendy John, Graham County Recorder

04-25-2008 09:14 AM Recording Fee \$13.00



RECEIVED  
B.L.M. AZ STATE OFFICE  
2008 APR 28 A 11:58  
PHOENIX, ARIZONA

**ARIZONA NOTICE OF LOCATION  
(Lode Claim)**

NOTICE IS HEREBY GIVEN THAT MILLROCK ALASKA LLC, whose mailing address is 111 West 16<sup>th</sup> Avenue, Bristol Bay Building, 3<sup>rd</sup> Floor, Anchorage, AK 99501, by its undersigned agent, makes this location of the JOSE 241 lode mining claim, in the Unknown Mining District, Graham County, Arizona.

The general course of the claim is from East to West, and said claim is located within \_\_\_\_\_, \_\_\_\_\_, SW & SE, quarter(s) of Section(s) 34, Township 6S, Range 28E, GSRB&M, Graham County, Arizona.

This claim is 1500 feet in length and 600 feet in width.

This Notice of Location is posted on the center line of the claim.

The claim runs from the location monument on which this notice is posted 10 feet in a E'ly direction to the East end line and 1,490 feet in a W'ly direction to the West end line. The claim boundaries are marked by six monuments, one at each corner and one at the center of each end line. The location monument on which this notice is posted is situated within Section 34, Township 6S, Range 28E, GSRB&M, Graham County, Arizona, and is approximately 5,700 feet North and 19,490 feet East from the SE corner of Section 1, Township 7S, Range 27E, GSRB&M, Graham County, Arizona.

The undersigned claims the ground as depicted on the map which is attached to a copy of this Notice of Location filed in the office of the County Recorder, Graham County, Safford, Arizona.

The claim has been monumented in accordance with State and Federal law. Corner and location monuments are substantial posts projecting at least four feet above the ground.


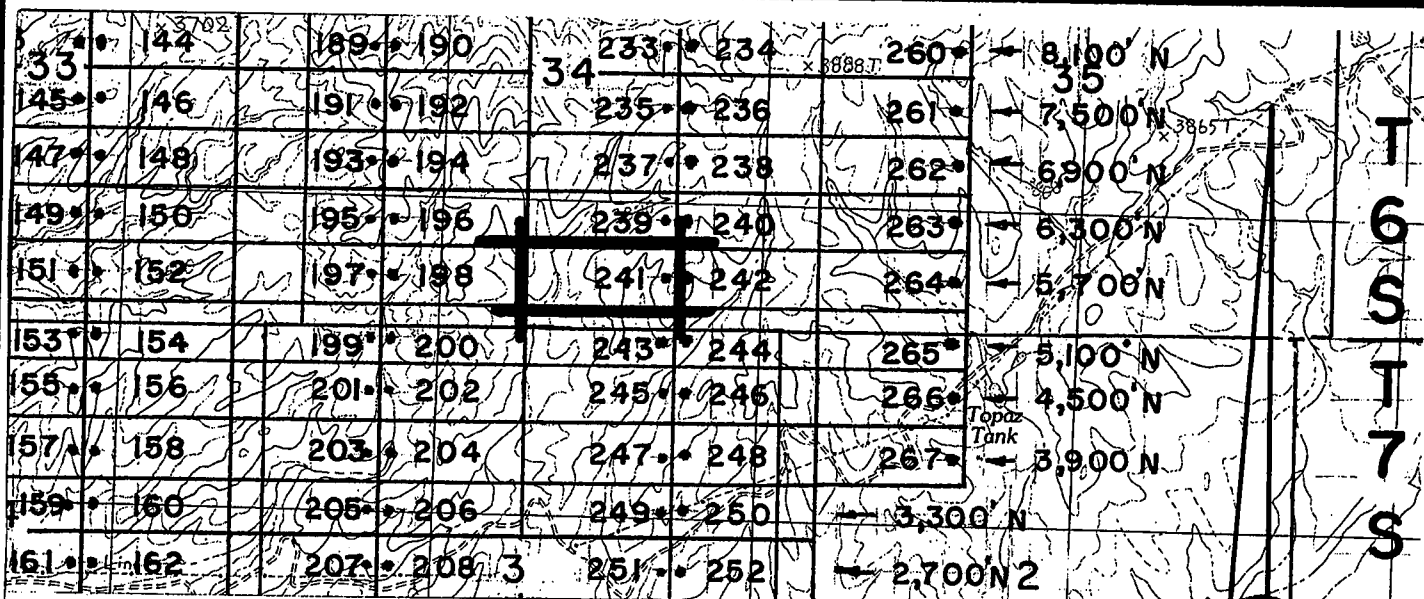
Located, dated, and posted on the ground this 12TH day of FEBRUARY, 2008.

PHOENIX, ARIZONA  
1997 APR 28 P 9:44  
RECEIVED  
B.L.M. AZ STATE OFFICE

Millrock Alaska LLC (Owner)

By [Signature] (Agent)  
Minex Exploration

AMU 391815

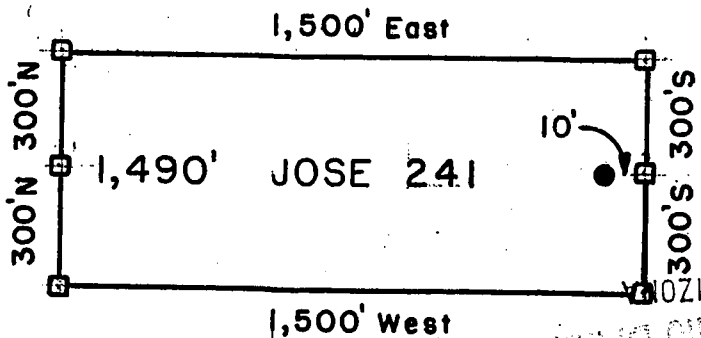


# R 28 E, G & SRM

JOSE 1-39, et al Lode Claims - Located February 4 - 16, 2008  
Graham County, AZ

All JOSE Location Monuments are tied to the SE Corner of Section 1, T 7 S - R 27 E, G & SRM, Graham County, AZ.

All JOSE Lode Claims are 600' X 1,500' except JOSE 48, 49, 81 and 82, which are 300' X 1,500'.



● = Location Monument  
□ = Claim Corner/End Center Monument  
ALL MONUMENTS ARE SUBSTANTIAL POSTS, 4' ABOVE GROUND.

PHOENIX ARIZONA  
2008 APR 27 11:58  
CLM AZ STATE OFFICE  
RECEIVED

Millrock Alaska LLC  
111 West 16th Avenue  
Bristol Bay Building, 3rd Floor  
Anchorage, AK 99501

Attached To And  
Made A Part Of  
JOSE 241 Location Notice  
Page 2 Of 2

AMS 391815



PHOENIX, ARIZONA  
2008 APR 28 A 11:58  
S.L.M. AZ STATE OFFICE

**ARIZONA NOTICE OF LOCATION  
(Lode Claim)**

NOTICE IS HEREBY GIVEN THAT MILLROCK ALASKA LLC, whose mailing address is 111 West 16<sup>th</sup> Avenue, Bristol Bay Building, 3<sup>rd</sup> Floor, Anchorage, AK 99501, by its undersigned agent, makes this location of the JOSE 242 lode mining claim, in the Unknown Mining District, Graham County, Arizona.

The general course of the claim is from East to West, and said claim is located within \_\_\_\_\_, \_\_\_\_\_, SE, quarter(s) of Section(s) 34, Township 6S, Range 28E, GSRB&M, Graham County, Arizona.

This claim is 1500 feet in length and 600 feet in width.

This Notice of Location is posted on the center line of the claim.

The claim runs from the location monument on which this notice is posted 1,490 feet in a E'ly direction to the East end line and 10 feet in a W'ly direction to the West end line. The claim boundaries are marked by six monuments, one at each corner and one at the center of each end line. The location monument on which this notice is posted is situated within Section 34, Township 6S, Range 28E, GSRB&M, Graham County, Arizona, and is approximately 5,700 feet North and 19,510 feet East from the SE corner of Section 1, Township 7S, Range 27E, GSRB&M, Graham County, Arizona.

The undersigned claims the ground as depicted on the map which is attached to a copy of this Notice of Location filed in the office of the County Recorder, Graham County, Safford, Arizona.

The claim has been monumented in accordance with State and Federal law. Corner and location monuments are substantial posts projecting at least four feet above the ground.

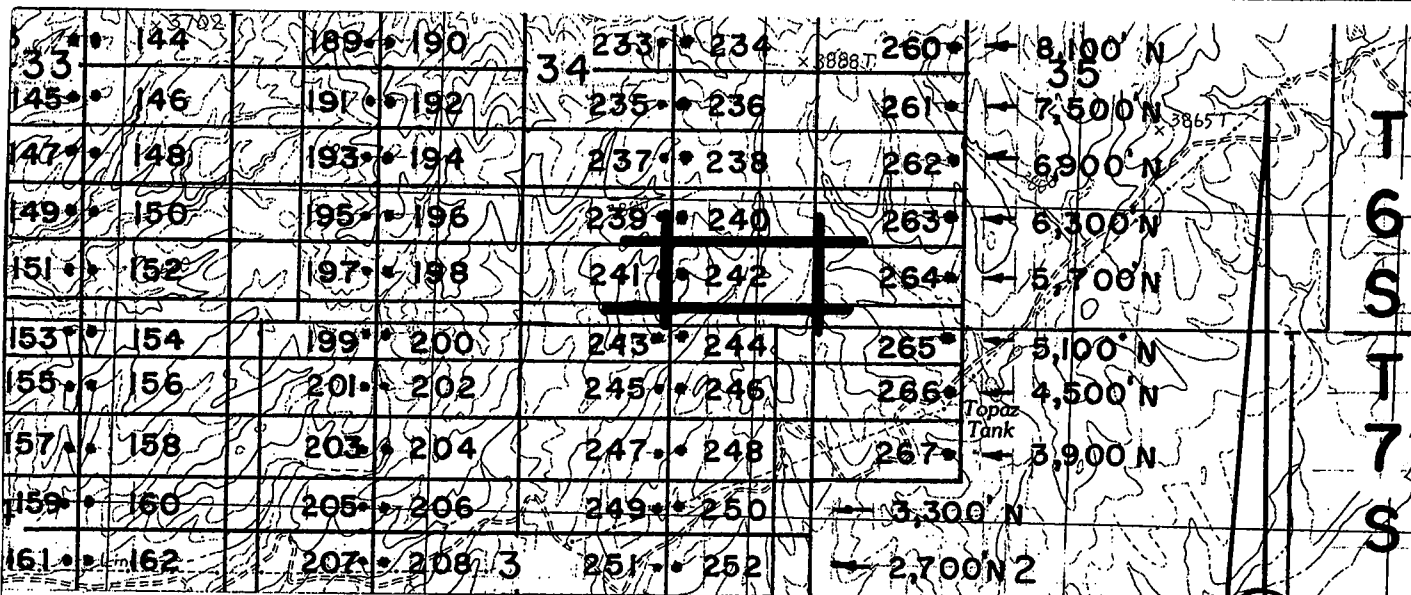
Located, dated, and posted on the ground this 12<sup>TH</sup> day of FEBRUARY, 2008.

Millrock Alaska LLC (Owner)

By [Signature] (Agent)  
Minex Exploration

AMC 391816

RECEIVED  
S.L.M. AZ STATE OFFICE  
1997 APR 28 P 9:44  
PHOENIX, ARIZONA



↑  
13,510'E

↑ ↑  
16,490'E  
16,510'E

↑ ↑  
19,490'E  
19,510'E

↑  
22,490'E

SCALE  
1 inch =  
2,000'

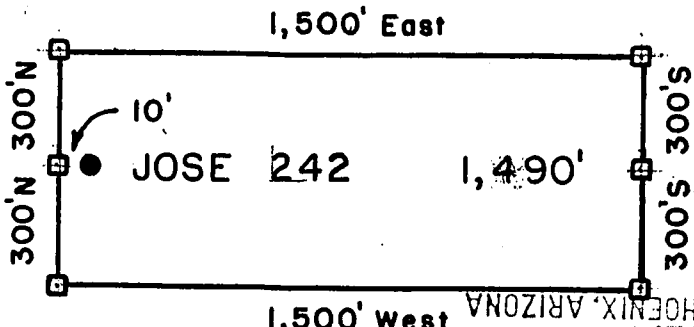


# R 28 E, G & SRM

JOSE 1-39, et al Lode Claims - Located February 4 - 16, 2008  
Graham County, AZ

All JOSE Location Monuments are tied to the SE Corner of Section 1, T 7 S - R 27 E, G & SRM, Graham County, AZ.

All JOSE Lode Claims are 600' x 1,500' except JOSE 48, 49, 81 and 82, which are 300' x 1,500'.



- = Location Monument
  - = Claim Corner/End Center Monument
- ALL MONUMENTS ARE SUBSTANTIAL POSTS, 4' ABOVE GROUND.

Millrock Alaska LLC  
111 West 16 th Avenue  
Bristol Bay Building, 3rd floor  
Anchorage, AK 99501

Attached To And  
Made A Part Of  
JOSE 242 Location Notice  
Page 2 Of 2

RECEIVED  
 APR 28 11:18 AM '08  
 PHOENIX, ARIZONA  
 SOIL AZ STATE OFFICE

APR 29 18 16



2008-03203  
Page 1 of 2  
Requested By: XPLORE, LLC  
Wendy John, Graham County Recorder  
04-25-2008 09:14 AM Recordings Fee \$13.00

RECEIVED  
B.L.M. AZ STATE OFFICE  
2008 APR 28 A 11:58  
PHOENIX, ARIZONA

**ARIZONA NOTICE OF LOCATION  
(Lode Claim)**

NOTICE IS HEREBY GIVEN THAT MILLROCK ALASKA LLC, whose mailing address is 111 West 16<sup>th</sup> Avenue, Bristol Bay Building, 3<sup>rd</sup> Floor, Anchorage, AK 99501, by its undersigned agent, makes this location of the JOSE 243 lode mining claim, in the Unknown Mining District, Graham County, Arizona.

The general course of the claim is from East to West, and said claim is located within SW & SE, NE quarter(s) of Section(s) 34, 3, Township 7S, Range 28E, GSRB&M, Graham County, Arizona.

This claim is 1500 feet in length and 600 feet in width.

This Notice of Location is posted on the center line of the claim.

The claim runs from the location monument on which this notice is posted 10 feet in a E'ly direction to the East end line and 1,490 feet in a W'ly direction to the West end line. The claim boundaries are marked by six monuments, one at each corner and one at the center of each end line. The location monument on which this notice is posted is situated within Section 3, Township 7S, Range 28E, GSRB&M, Graham County, Arizona, and is approximately 5,100 feet North and 19,490 feet East from the SE corner of Section 1, Township 7S, Range 27E, GSRB&M, Graham County, Arizona.

The undersigned claims the ground as depicted on the map which is attached to a copy of this Notice of Location filed in the office of the County Recorder, Graham County, Safford, Arizona.

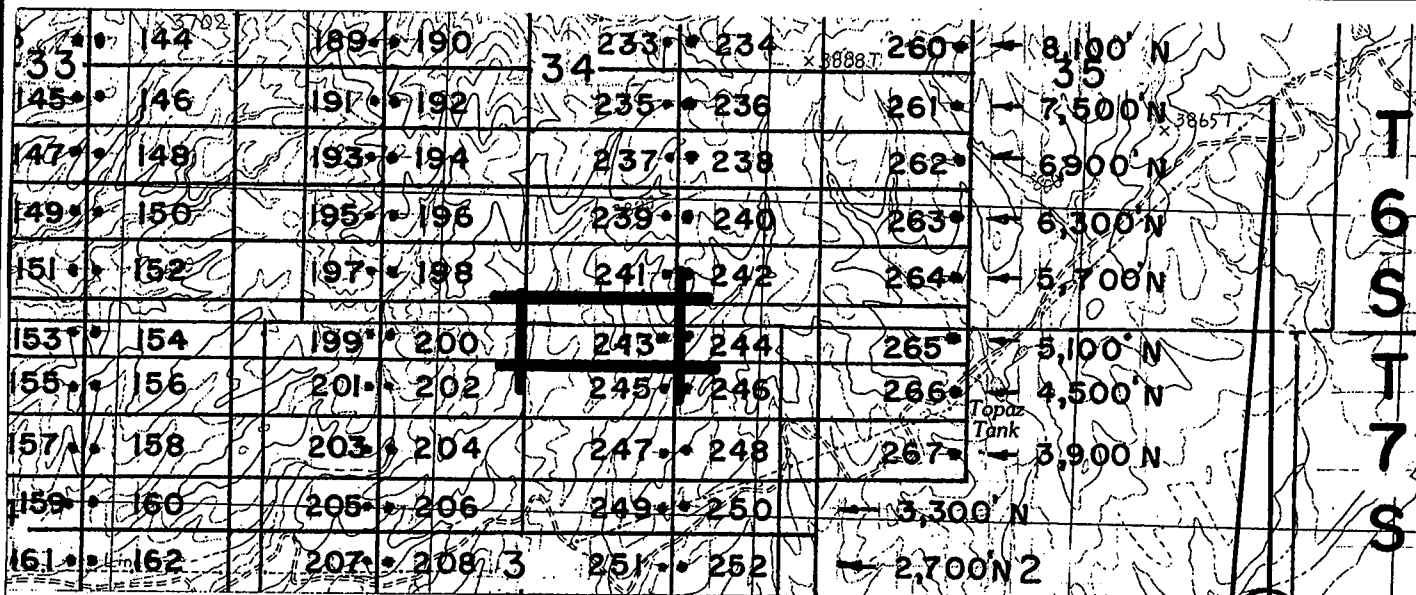
The claim has been monumented in accordance with State and Federal law. Corner and location monuments are substantial posts projecting at least four feet above the ground.

Located, dated, and posted on the ground this 12TH day of FEBRUARY, 2008.

RECEIVED  
B.L.M. AZ STATE OFFICE  
1997 APR 28 P 9:45  
PHOENIX, ARIZONA

Millrock Alaska LLC (Owner)  
By [Signature] (Agent)  
Minex Exploration

APR 29 10 17



↑  
13,510' E

↑ ↑  
16,490' E  
16,510' E

↑ ↑  
19,490' E  
19,510' E

↑  
22,490' E

SCALE  
1 inch =  
2,000'

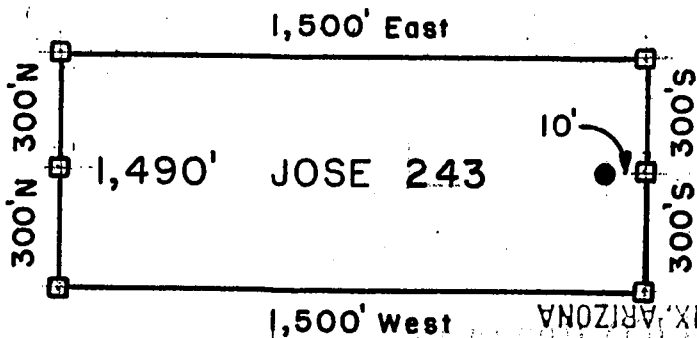


# R 28 E, G & SRM

JOSE 1-39, et al Lode Claims - Located February 4 - 16, 2008  
Graham County, AZ

All JOSE Location Monuments are tied to the SE Corner of Section 1, T 7 S - R 27 E, G & SRM, Graham County, AZ.

All JOSE Lode Claims are 600' X 1,500' except JOSE 48, 49, 81 and 82, which are 300' X 1,500'.



- = Location Monument
  - = Claim Corner/End Center Monument
- ALL MONUMENTS ARE SUBSTANTIAL POSTS, 4' ABOVE GROUND.

RECEIVED  
 PHOENIX, ARIZONA  
 2008 APR 28 AM 5:58  
 6111 AZ STATE OFFICE

Millrock Alaska LLC  
 111 West 16 th Avenue  
 Bristol Bay Building, 3rd Floor  
 Anchorage, AK 99501

Attached To And  
 Made A Part Of  
 JOSE 243 Location Notice  
 Page 2 Of 2

APR 29 10 11



RECEIVED  
B.L.M. AZ STATE OFFICE  
2008 APR 28 A 11:58  
PHOENIX, ARIZONA

**ARIZONA NOTICE OF LOCATION  
(Lode Claim)**

NOTICE IS HEREBY GIVEN THAT MILLROCK ALASKA LLC, whose mailing address is 111 West 16<sup>th</sup> Avenue, Bristol Bay Building, 3<sup>rd</sup> Floor, Anchorage, AK 99501, by its undersigned agent, makes this location of the JOSE 244 lode mining claim, in the Unknown Mining District, Graham County, Arizona.

The general course of the claim is from East to West, and said claim is located within SE, NE, NW quarter(s) of Section(s) 34, 3, 2, Township 7S, Range 28E, GSRB&M, Graham County, Arizona.

This claim is 1500 feet in length and 600 feet in width.

This Notice of Location is posted on the center line of the claim.

The claim runs from the location monument on which this notice is posted 1,490 feet in a E'ly direction to the East end line and 10 feet in a W'ly direction to the West end line. The claim boundaries are marked by six monuments, one at each corner and one at the center of each end line. The location monument on which this notice is posted is situated within Section 3, Township 7S, Range 28E, GSRB&M, Graham County, Arizona, and is approximately 5,100 feet North and 19,510 feet East from the SE corner of Section 1, Township 7S, Range 27E, GSRB&M, Graham County, Arizona.

AMC 391818

The undersigned claims the ground as depicted on the map which is attached to a copy of this Notice of Location filed in the office of the County Recorder, Graham County, Safford, Arizona.

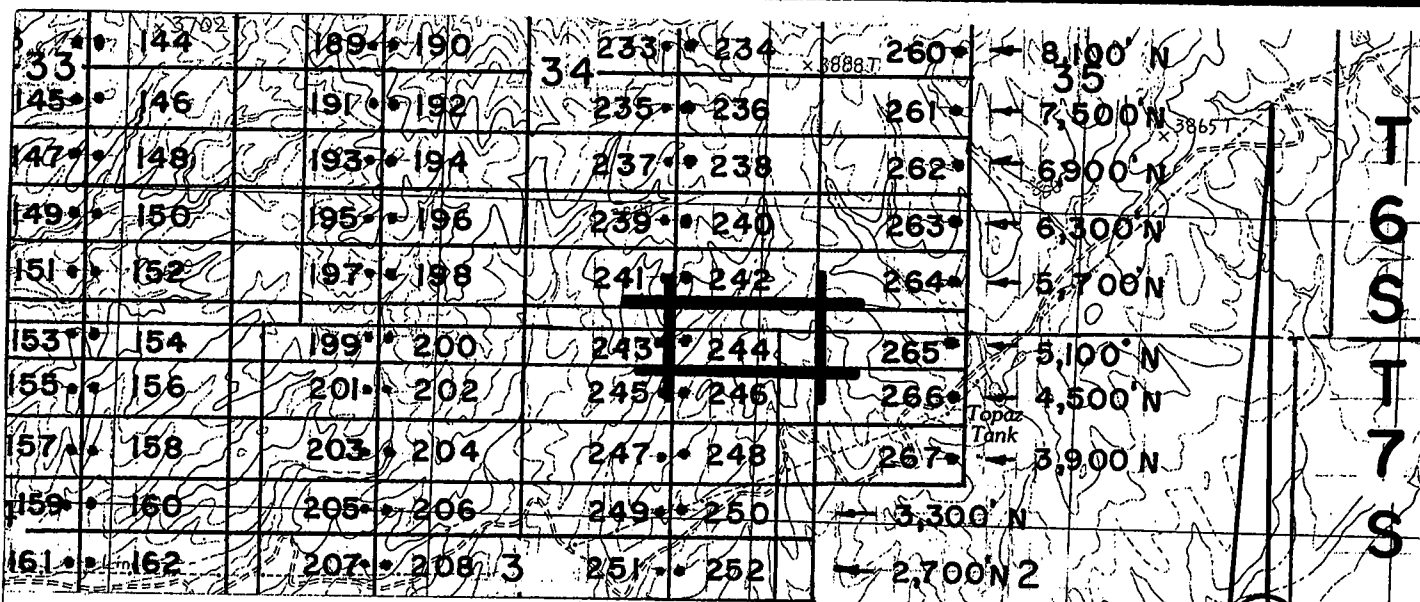
The claim has been monumented in accordance with State and Federal law. Corner and location monuments are substantial posts projecting at least four feet above the ground.

Located, dated, and posted on the ground this 12<sup>TH</sup> day of FEBRUARY, 2008.

RECEIVED  
B.L.M. AZ STATE OFFICE  
1997 APR 28 P 9:45  
PHOENIX, ARIZONA

Millrock Alaska LLC (Owner)

By [Signature] (Agent)  
Minex Exploration



↑  
13,510'E

↑ ↑  
16,490'E  
16,510'E

↑ ↑  
19,490'E  
19,510'E

↑  
22,490'E

SCALE  
1 inch =  
2,000'

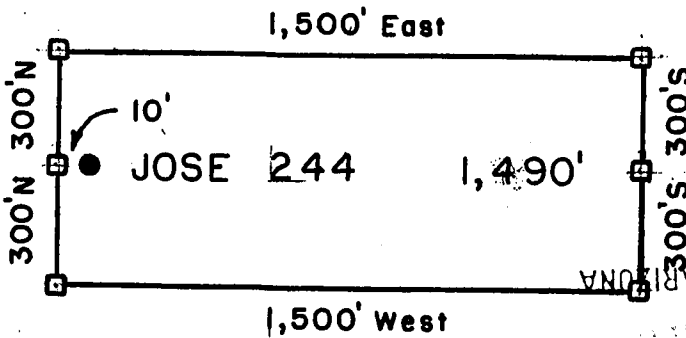


# R 28 E, G & SRM

JOSE 1-39, et al Lode Claims - Located February 4 - 16, 2008  
Graham County, AZ

All JOSE Location Monuments are tied to the SE Corner of Section 1, T 7 S - R 27 E, G & SRM, Graham County, AZ.

All JOSE Lode Claims are 600' X 1,500' except JOSE 48, 49, 81 and 82, which are 300' X 1,500'.



- = Location Monument
  - = Claim Corner/End Center Monument
- ALL MONUMENTS ARE SUBSTANTIAL POSTS, 4' ABOVE GROUND.

Millrock Alaska LLC  
111 West 16 th Avenue  
Bristol Bay Building, 3rd Floor  
Anchorage, AK 99501

RECEIVED  
AZ STATE OFFICE  
APR 28 9 45 AM '08

Attached To And  
Made A Part Of  
JOSE 244 Location Notice  
Page 2 Of 2

RECEIVED  
3 L.M. AZ STATE OFFICE  
2008 APR 28 AM 11:09  
PHOENIX, ARIZONA

AMS 341818





2008-3205

Page 1 of 2

Requested By: XPLORE, LLC

Wendy John, Graham County Recorder

04-25-2008 09:14 AM Recording Fee \$13.00



RECEIVED  
S.L.M. AZ STATE OFFICE  
2008 APR 28 A 11:59  
PHOENIX, ARIZONA

**ARIZONA NOTICE OF LOCATION  
(Lode Claim)**

NOTICE IS HEREBY GIVEN THAT MILLROCK ALASKA LLC, whose mailing address is 111 West 16<sup>th</sup> Avenue, Bristol Bay Building, 3<sup>rd</sup> Floor, Anchorage, AK 99501, by its undersigned agent, makes this location of the JOSE 245 lode mining claim, in the Unknown Mining District, Graham County, Arizona.

The general course of the claim is from East to West, and said claim is located within \_\_\_\_\_, \_\_\_\_\_, NE quarter(s) of Section(s) 3, Township 7S, Range 28E, GSRB&M, Graham County, Arizona.

This claim is 1500 feet in length and 600 feet in width.

This Notice of Location is posted on the center line of the claim.

The claim runs from the location monument on which this notice is posted 10 feet in a E'ly direction to the East end line and 1,490 feet in a W'ly direction to the West end line. The claim boundaries are marked by six monuments, one at each corner and one at the center of each end line. The location monument on which this notice is posted is situated within Section 3, Township 7S, Range 28E, GSRB&M, Graham County, Arizona, and is approximately 4,500 feet North and 19,490 feet East from the SE corner of Section 1, Township 7S, Range 27E, GSRB&M, Graham County, Arizona.

The undersigned claims the ground as depicted on the map which is attached to a copy of this Notice of Location filed in the office of the County Recorder, Graham County, Safford, Arizona.

The claim has been monumented in accordance with State and Federal law. Corner and location monuments are substantial posts projecting at least four feet above the ground.

Located, dated, and posted on the ground this 12<sup>TH</sup> day of FEBRUARY, 2008.

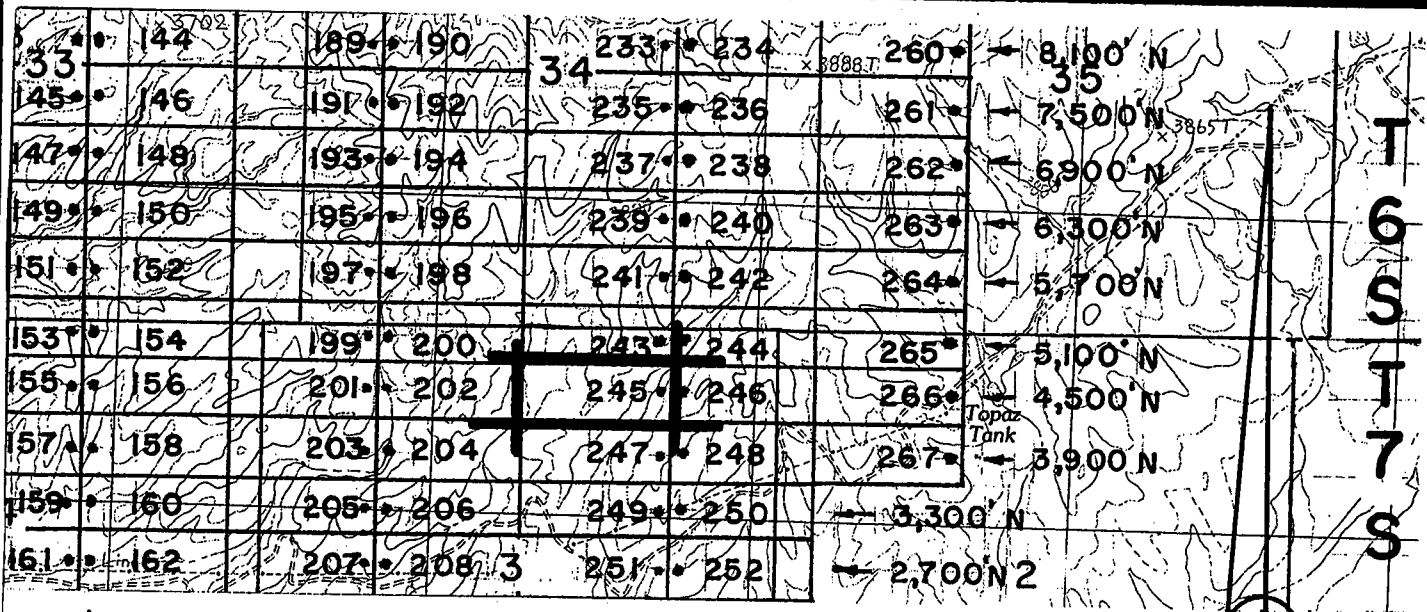
Millrock Alaska LLC (Owner)

By \_\_\_\_\_ (Agent)

Minex Exploration

PHOENIX, ARIZONA  
1997 APR 28 P 9 45  
RECEIVED  
B.L.M. AZ STATE OFFICE

AMC 391819

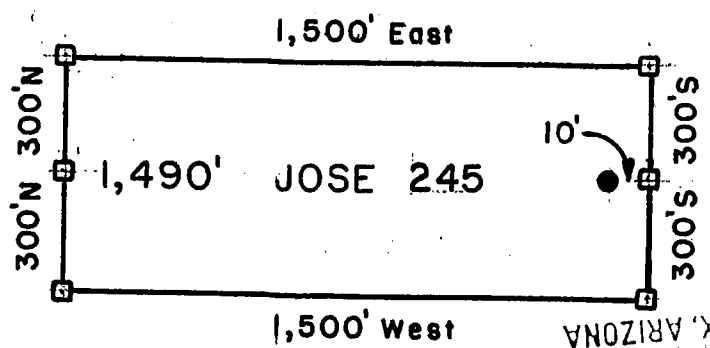


# R 28 E, G & SRM

JOSE 1-39, et al Lode Claims - Located February 4-16, 2008  
Graham County, AZ

All JOSE Location Monuments are tied to the SE Corner of Section 1, T 7 S - R 27 E, G & SRM, Graham County, AZ.

All JOSE Lode Claims are 600' X 1,500' except JOSE 48, 49, 81 and 82, which are 300' X 1,500'.



- = Location Monument
  - = Claim Corner/End Center Monument
- ALL MONUMENTS ARE SUBSTANTIAL POSTS, 4' ABOVE GROUND.

Millrock Alaska LLC  
111 West 16 th Avenue  
Bristol Bay Building, 3rd Floor  
Anchorage, AK 99501

RECEIVED  
AZ STATE OFFICE  
APR 28 11:11 AM '08

Attached To And  
Made A Part Of  
JOSE 245 Location Notice  
Page 2 Of 2

AMC 391619



2008-03206  
Page 1 of 2  
Requested By: XPLORE, LLC  
Wendy John, Graham County Recorder  
04-25-2008 09:14 AM Recording Fee \$13.00

RECEIVED  
B.L.M. AZ STATE OFFICE  
2008 APR 28 A 11:59  
PHOENIX, ARIZONA

**ARIZONA NOTICE OF LOCATION  
(Lode Claim)**

NOTICE IS HEREBY GIVEN THAT MILLROCK ALASKA LLC, whose mailing address is 111 West 16<sup>th</sup> Avenue, Bristol Bay Building, 3<sup>rd</sup> Floor, Anchorage, AK 99501, by its undersigned agent, makes this location of the JOSE 246 lode mining claim, in the Unknown Mining District, Graham County, Arizona.

The general course of the claim is from East to West, and said claim is located within \_\_\_\_\_, NE, NW, quarter(s) of Section(s) 3, 2, Township 7S, Range 28E, GSRB&M, Graham County, Arizona.

This claim is 1500 feet in length and 600 feet in width.

This Notice of Location is posted on the center line of the claim.

The claim runs from the location monument on which this notice is posted 1,490 feet in a E'ly direction to the East end line and 10 feet in a W'ly direction to the West end line. The claim boundaries are marked by six monuments, one at each corner and one at the center of each end line. The location monument on which this notice is posted is situated within Section 3, Township 7S, Range 28E, GSRB&M, Graham County, Arizona, and is approximately 4,500 feet North and 19,510 feet East from the SE corner of Section 1, Township 7S, Range 27E, GSRB&M, Graham County, Arizona.

The undersigned claims the ground as depicted on the map which is attached to a copy of this Notice of Location filed in the office of the County Recorder, Graham County, Safford, Arizona.

The claim has been monumented in accordance with State and Federal law. Corner and location monuments are substantial posts projecting at least four feet above the ground.

Located, dated, and posted on the ground this 12TH day of FEBRUARY, 2008.

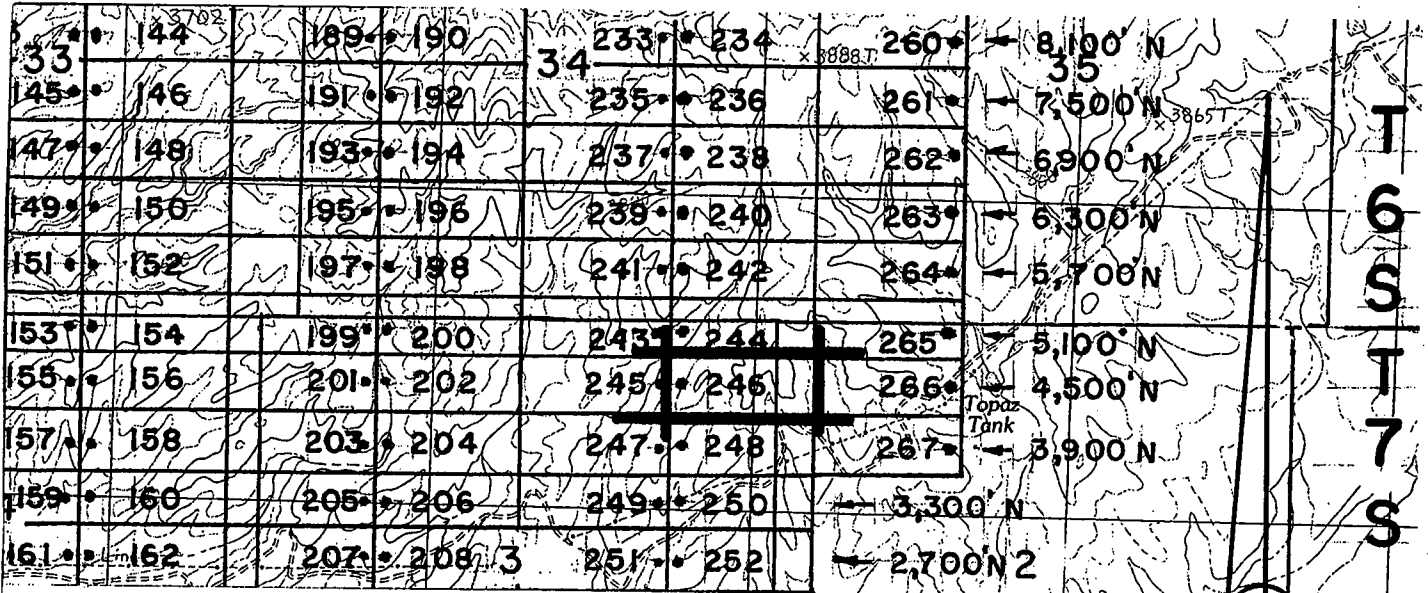
PHOENIX, ARIZONA

RECEIVED  
B.L.M. AZ STATE OFFICE  
1997 APR 28 P 9:45

Millrock Alaska LLC (Owner)

By [Signature] (Agent)  
Minex Exploration

AMC 391820



↑  
13,510'E

↑ ↑  
16,490'E  
16,510'E

↑ ↑  
19,490'E  
19,510'E

↑  
22,490'E

SCALE  
1 inch =  
2,000'



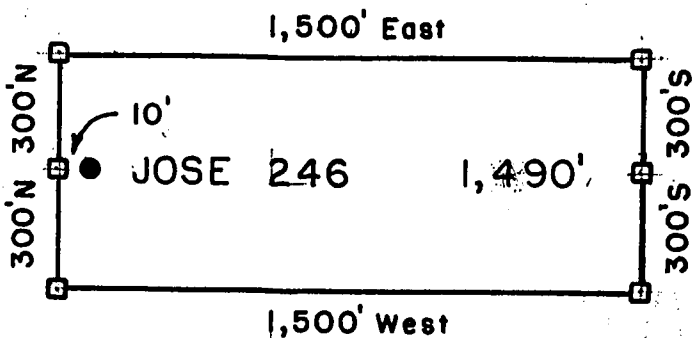
# R 28 E, G & SRM

JOSE 1-39, et al Lode Claims - Located February 4 - 16, 2008

Graham County, AZ

All JOSE Location Monuments are tied to the SE Corner of Section 1, T 7 S - R 27 E, G & SRM, Graham County, AZ.

All JOSE Lode Claims are 600' X 1,500' except JOSE 48, 49, 81 and 82, which are 300' X 1,500'.



● = Location Monument  
 □ = Claim Corner/ End Monument  
 ALL MONUMENTS ARE SUBSTANTIAL  
 POSTS 4' ABOVE GROUND.

Millrock Alaska LLC  
 111 West 16 th Avenue  
 Bristol Bay Building, 3rd Floor  
 Anchorage, AK 99501

1997 APR 28 P 9:45  
 Attached To And  
 Made A Part Of  
 JOSE 246 Location Notice  
 Page 2 Of 2

AUG 3 10 20



RECEIVED  
B.L.M. AZ STATE OFFICE  
2008 APR 28 A 11:59  
PHOENIX, ARIZONA

**ARIZONA NOTICE OF LOCATION  
(Lode Claim)**

NOTICE IS HEREBY GIVEN THAT MILLROCK ALASKA LLC, whose mailing address is 111 West 16<sup>th</sup> Avenue, Bristol Bay Building, 3<sup>rd</sup> Floor, Anchorage, AK 99501, by its undersigned agent, makes this location of the JOSE 247 lode mining claim, in the Unknown Mining District, Graham County, Arizona.

The general course of the claim is from East to West, and said claim is located within \_\_\_\_\_, \_\_\_\_\_, NE quarter(s) of Section(s) 3, Township 7S, Range 28E, GSRB&M, Graham County, Arizona.

This claim is 1500 feet in length and 600 feet in width.

This Notice of Location is posted on the center line of the claim.

The claim runs from the location monument on which this notice is posted 10 feet in a E'ly direction to the East end line and 1,490 feet in a W'ly direction to the West end line. The claim boundaries are marked by six monuments, one at each corner and one at the center of each end line. The location monument on which this notice is posted is situated within Section 3, Township 7S, Range 28E, GSRB&M, Graham County, Arizona, and is approximately 3,900 feet North and 19,490 feet East from the SE corner of Section 1, Township 7S, Range 27E, GSRB&M, Graham County, Arizona.

The undersigned claims the ground as depicted on the map which is attached to a copy of this Notice of Location filed in the office of the County Recorder, Graham County, Safford, Arizona.

The claim has been monumented in accordance with State and Federal law. Corner and location monuments are substantial posts projecting at least four feet above the ground.

Located, dated, and posted on the ground this 12<sup>th</sup> day of FEBRUARY, 2008.

1997 APR 28 P 9:45

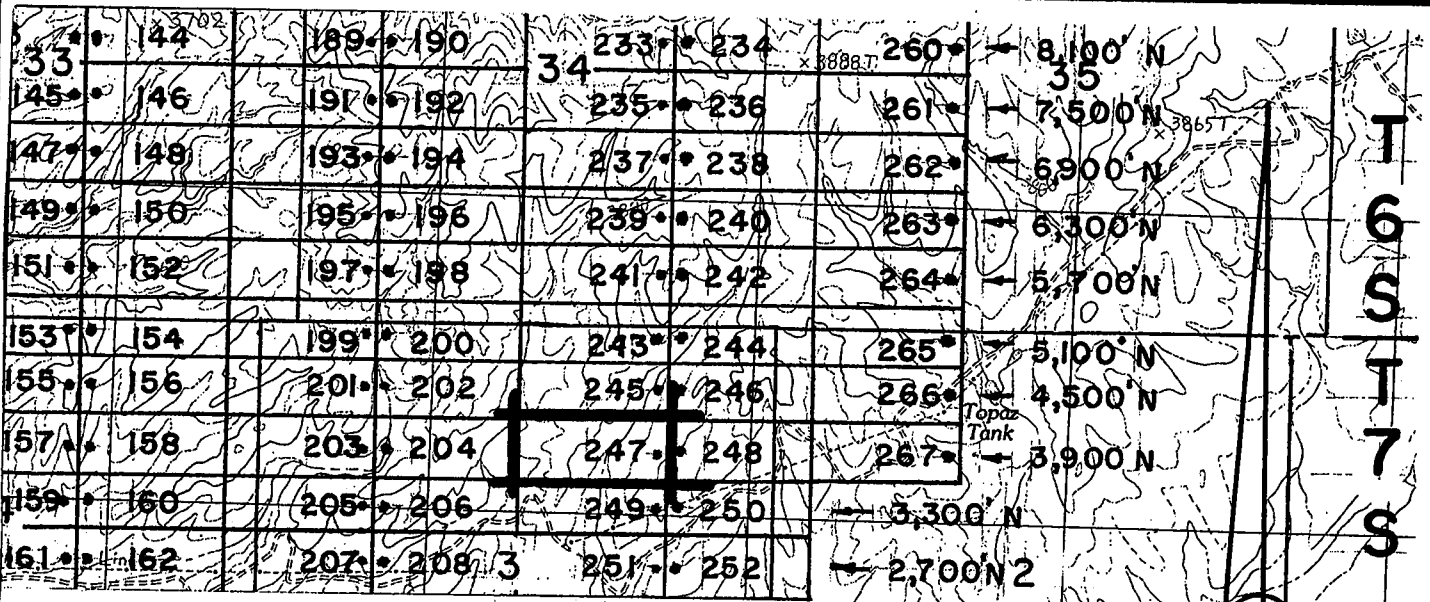
RECEIVED  
B.L.M. AZ STATE OFFICE

Millrock Alaska LLC (Owner)

By \_\_\_\_\_ (Agent)

Minex Exploration

AMC 391821



↑  
13,510'E

↑ ↑  
16,490'E  
16,510'E

↑ ↑  
19,490'E  
19,510'E

↑  
22,490'E

SCALE

1 inch =  
2,000'

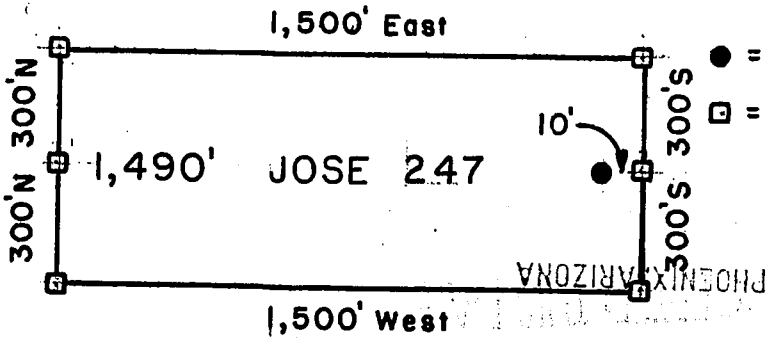


# R 28 E, G & SRM

JOSE 1-39, et al Lode Claims - Located February 4 - 16, 2008  
Graham County, AZ

All JOSE Location Monuments are tied to the SE Corner of  
Section 1, T 7 S - R 27 E, G & SRM, Graham County, AZ.

All JOSE Lode Claims are 600' X 1,500' except JOSE 48, 49, 81  
and 82, which are 300' X 1,500'.



- = Location Monument
  - = Claim Corner/End Center Monument
- ALL MONUMENTS ARE SUBSTANTIAL  
POSTS, 4' ABOVE GROUND.

RECEIVED  
 B.L.M. AZ STATE OFFICE  
 PHOENIX ARIZONA  
 APR 28 11:59 AM '08

Millrock Alaska LLC  
 111 West 16 th Avenue  
 Bristol Bay Building, 3rd Floor  
 Anchorage, AK 99501

Attached To And  
 Made A Part Of  
 JOSE 247 Location Notice  
 Page 2 Of 2

APR 28 2008



2008 03208  
Page 1 of 2  
Requested By: XPLORE, LLC  
Wendy John, Graham County Recorder  
04-25-2008 09:14 AM Recordings Fee \$13.00

RECORDED  
B.L.M. AZ STATE OFFICE  
2008 APR 28 A 11:59  
PHOENIX, ARIZONA

**ARIZONA NOTICE OF LOCATION  
(Lode Claim)**

NOTICE IS HEREBY GIVEN THAT MILLROCK ALASKA LLC, whose mailing address is 111 West 16<sup>th</sup> Avenue, Bristol Bay Building, 3<sup>rd</sup> Floor, Anchorage, AK 99501, by its undersigned agent, makes this location of the JOSE 248 lode mining claim, in the Unknown Mining District, Graham County, Arizona.

The general course of the claim is from East to West, and said claim is located within \_\_\_\_\_, NE, NW quarter(s) of Section(s) 3, 2, Township 7S, Range 28E, GSRB&M, Graham County, Arizona.

This claim is 1500 feet in length and 600 feet in width.

This Notice of Location is posted on the center line of the claim.

The claim runs from the location monument on which this notice is posted 1490 feet in a E'ly direction to the East end line and 10 feet in a W'ly direction to the West end line. The claim boundaries are marked by six monuments, one at each corner and one at the center of each end line. The location monument on which this notice is posted is situated within Section 3, Township 7S, Range 28E, GSRB&M, Graham County, Arizona, and is approximately 3,900 feet North and 19,510 feet East from the SE corner of Section 1, Township 7S, Range 27E, GSRB&M, Graham County, Arizona.

The undersigned claims the ground as depicted on the map which is attached to a copy of this Notice of Location filed in the office of the County Recorder, Graham County, Safford, Arizona.

The claim has been monumented in accordance with State and Federal law. Corner and location monuments are substantial posts projecting at least four feet above the ground.

Located, dated, and posted on the ground this 12<sup>TH</sup> day of FEBRUARY, 2008.

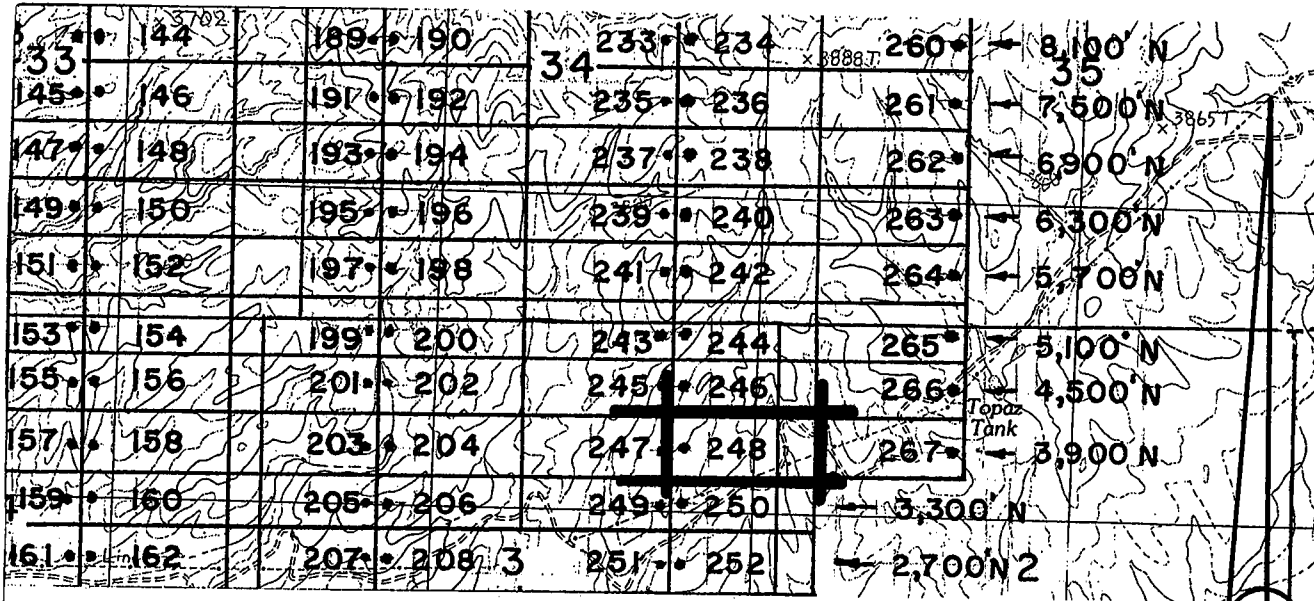
Millrock Alaska LLC (Owner)

By \_\_\_\_\_ (Agent)


Minex Exploration

RECEIVED  
B.L.M. AZ STATE OFFICE  
1997 APR 28 P 9:45  
PHOENIX, ARIZONA

APR 30 10 22



T 6 S T 7 S



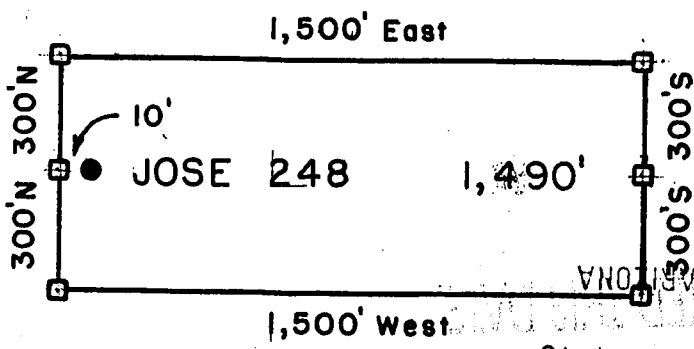
## R 28 E, G & SRM

JOSE 1-39, et al Lode Claims - Located February 4 - 16, 2008

Graham County, AZ

All JOSE Location Monuments are tied to the SE Corner of Section 1, T 7 S - R 27 E, G & SRM, Graham County, AZ.

All JOSE Lode Claims are 600' X 1,500' except JOSE 48, 49, 81 and 82, which are 300' X 1,500'.



- = Location Monument
  - = Claim Corner/End Center Monument
- ALL MONUMENTS ARE SUBSTANTIAL POSTS, 4' ABOVE GROUND.

RECEIVED  
M. AZ STATE OFFICE  
PHOENIX ARIZONA  
2008 APR 28 11:39

Millrock Alaska LLC  
111 West 16 th Avenue  
Bristol Bay Building, 3rd Floor  
Anchorage, AK 99501

Attached To And  
Made A Part Of  
JOSE 248 Location Notice  
Page 2 Of 2

ANL 591822





RECEIVED  
B.L.M. AZ STATE OFFICE  
2008 APR 28 A 11:59  
PHOENIX, ARIZONA

**ARIZONA NOTICE OF LOCATION  
(Lode Claim)**

NOTICE IS HEREBY GIVEN THAT MILLROCK ALASKA LLC, whose mailing address is 111 West 16<sup>th</sup> Avenue, Bristol Bay Building, 3<sup>rd</sup> Floor, Anchorage, AK 99501, by its undersigned agent, makes this location of the JOSE 249 lode mining claim, in the Unknown Mining District, Graham County, Arizona.

The general course of the claim is from East to West, and said claim is located within \_\_\_\_\_, \_\_\_\_\_, NE quarter(s) of Section(s) 3, Township 7S, Range 28E, GSRB&M, Graham County, Arizona.

This claim is 1500 feet in length and 600 feet in width.

This Notice of Location is posted on the center line of the claim.

The claim runs from the location monument on which this notice is posted 10 feet in a E'ly direction to the East end line and 1490 feet in a W'ly direction to the West end line. The claim boundaries are marked by six monuments, one at each corner and one at the center of each end line. The location monument on which this notice is posted is situated within Section 3, Township 7S, Range 28E, GSRB&M, Graham County, Arizona, and is approximately 3,300 feet North and 19,490 feet East from the SE corner of Section 1, Township 7S, Range 27E, GSRB&M, Graham County, Arizona.

The undersigned claims the ground as depicted on the map which is attached to a copy of this Notice of Location filed in the office of the County Recorder, Graham County, Safford, Arizona.

The claim has been monumented in accordance with State and Federal law. Corner and location monuments are substantial posts projecting at least four feet above the ground.

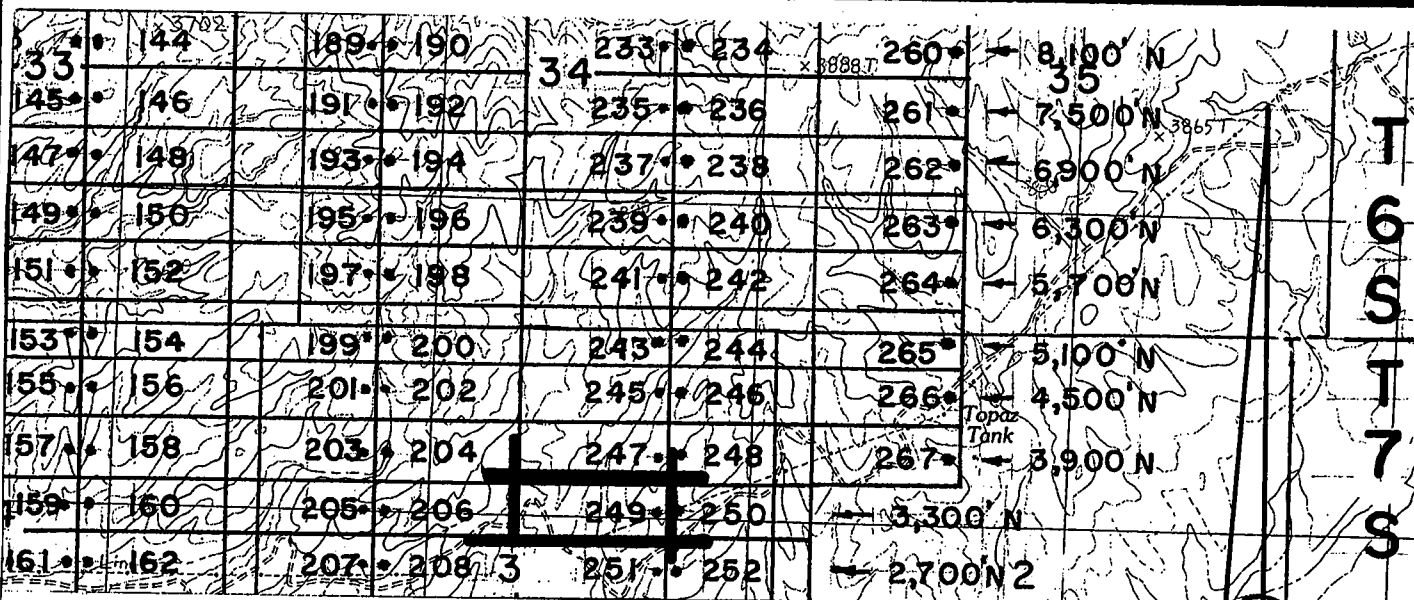
Located, dated, and posted on the ground this 12TH day of FEBRUARY, 2008.

PHOENIX, ARIZONA  
1997 APR 28 P 9:45  
RECEIVED  
B.L.M. AZ STATE OFFICE

Millrock Alaska LLC (Owner)

By [Signature] (Agent)  
Minex Exploration

AMC 391823



↑  
13,510'E

↑ ↑  
16,490'E  
16,510'E

↑ ↑  
19,490'E  
19,510'E

↑  
22,490'E

SCALE

1 inch =  
2,000'

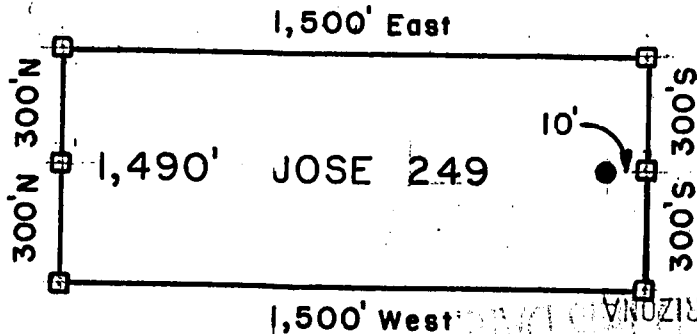


# R 28 E, G & SRM

JOSE 1-39, et al Lode Claims - Located February 4 - 16, 2008  
Graham County, AZ

All JOSE Location Monuments are tied to the SE Corner of Section 1, T 7 S - R 27 E, G & SRM, Graham County, AZ.

All JOSE Lode Claims are 600' x 1,500' except JOSE 48, 49, 81 and 82, which are 300' x 1,500'.




- = Location Monument
  - = Claim Corner/End Center Monument
- ALL MONUMENTS ARE SUBSTANTIAL POSTS, 4' ABOVE GROUND.

PHOENIX ARIZONA  
 2008 APR 20 12:12:10  
 BLM AZ STATE OFFICE  
 RECEIVED

Millrock Alaska LLC  
 111 West 16 th Avenue  
 Bristol Bay Building, 3rd Floor  
 Anchorage, AK 99501

Attached To And  
 Made A Part Of  
 JOSE 249 Location Notice  
 Page 2 Of 2

AND 371023



**ARIZONA NOTICE OF LOCATION  
(Lode Claim)**

RECEIVED  
B.L.M. AZ STATE OFFICE  
2008 APR 28 P 12:00  
PHOENIX, ARIZONA

NOTICE IS HEREBY GIVEN THAT MILLROCK ALASKA LLC, whose mailing address is 111 West 16<sup>th</sup> Avenue, Bristol Bay Building, 3<sup>rd</sup> Floor, Anchorage, AK 99501, by its undersigned agent, makes this location of the JOSE 250 lode mining claim, in the Unknown Mining District, Graham County, Arizona.

The general course of the claim is from East to West, and said claim is located within \_\_\_\_\_, NE, NW quarter(s) of Section(s) 3, 2, Township 7S, Range 28E, GSRB&M, Graham County, Arizona.

This claim is 1500 feet in length and 600 feet in width.

This Notice of Location is posted on the center line of the claim.

The claim runs from the location monument on which this notice is posted 1490 feet in a E'ly direction to the East end line and 10 feet in a W'ly direction to the West end line. The claim boundaries are marked by six monuments, one at each corner and one at the center of each end line. The location monument on which this notice is posted is situated within Section 3, Township 7S, Range 28E, GSRB&M, Graham County, Arizona, and is approximately 3,300 feet North and 19,510 feet East from the SE corner of Section 1, Township 7S, Range 27E, GSRB&M, Graham County, Arizona.

The undersigned claims the ground as depicted on the map which is attached to a copy of this Notice of Location filed in the office of the County Recorder, Graham County, Safford, Arizona.

The claim has been monumented in accordance with State and Federal law. Corner and location monuments are substantial posts projecting at least four feet above the ground.

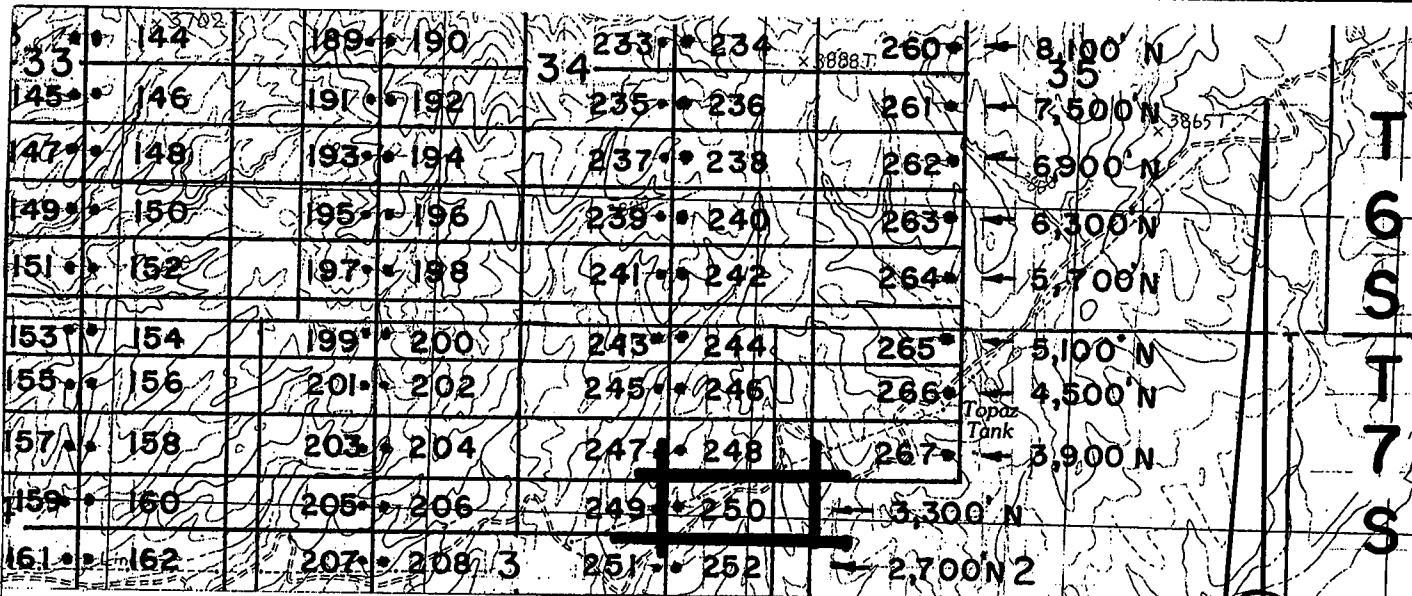
Located, dated, and posted on the ground this 12TH day of FEBRUARY, 2008.

PHOENIX, ARIZONA  
RECEIVED  
B.L.M. AZ STATE OFFICE  
1997 APR 28 P 9:40

Millrock Alaska LLC (Owner)

By [Signature] (Agent)  
Minex Exploration

AMC 391824



↑  
13,510'E

↑ ↑  
16,490'E  
16,510'E

↑ ↑  
19,490'E  
19,510'E

↑  
22,490'E

SCALE  
1 inch =  
2,000'



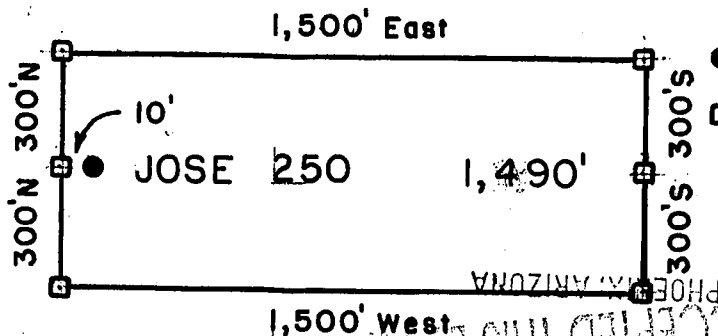
# R 28 E, G & SRM

JOSE 1-39, et al Lode Claims - Located February 4 - 16, 2008

Graham County, AZ

All JOSE Location Monuments are tied to the SE Corner of Section 1, T 7 S - R 27 E, G & SRM, Graham County, AZ.

All JOSE Lode Claims are 600' X 1,500' except JOSE 48, 49, 81 and 82, which are 300' X 1,500'.



- = Location Monument
  - = Claim Corner/End Center Monument
- ALL MONUMENTS ARE SUBSTANTIAL POSTS, 4' ABOVE GROUND.

2008 APR 28 12:02  
 PHOENIX, ARIZONA  
 BLM AZ STATE OFFICE

Millrock Alaska LLC  
 111 West 16 th Avenue  
 Bristol Bay Building, 3rd Floor  
 Anchorage, AK 99501

Attached To And  
 Made A Part Of  
 JOSE 250 Location Notice  
 Page 2 Of 2

480 391824



**ARIZONA NOTICE OF LOCATION  
(Lode Claim)**

RECEIVED  
S.L.M. AZ STATE OFFICE  
2008 APR 28 P 12:02  
PHOENIX, ARIZONA

NOTICE IS HEREBY GIVEN THAT MILLROCK ALASKA LLC, whose mailing address is 111 West 16<sup>th</sup> Avenue, Bristol Bay Building, 3<sup>rd</sup> Floor, Anchorage, AK 99501, by its undersigned agent, makes this location of the JOSE 251 lode mining claim, in the Unknown Mining District, Graham County, Arizona.

The general course of the claim is from East to West, and said claim is located within \_\_\_\_\_, \_\_\_\_\_, NE & SE quarter(s) of Section(s) 3, Township 7S, Range 28E, GSRB&M, Graham County, Arizona.

This claim is 1500 feet in length and 600 feet in width.

This Notice of Location is posted on the center line of the claim.

The claim runs from the location monument on which this notice is posted 10 feet in a E'ly direction to the East end line and 1,490 feet in a W'ly direction to the West end line. The claim boundaries are marked by six monuments, one at each corner and one at the center of each end line. The location monument on which this notice is posted is situated within Section 3, Township 7S, Range 28E, GSRB&M, Graham County, Arizona, and is approximately 2,700 feet North and 19,490 feet East from the SE corner of Section 1, Township 7S, Range 27E, GSRB&M, Graham County, Arizona.

The undersigned claims the ground as depicted on the map which is attached to a copy of this Notice of Location filed in the office of the County Recorder, Graham County, Safford, Arizona.

The claim has been monumented in accordance with State and Federal law. Corner and location monuments are substantial posts projecting at least four feet above the ground.

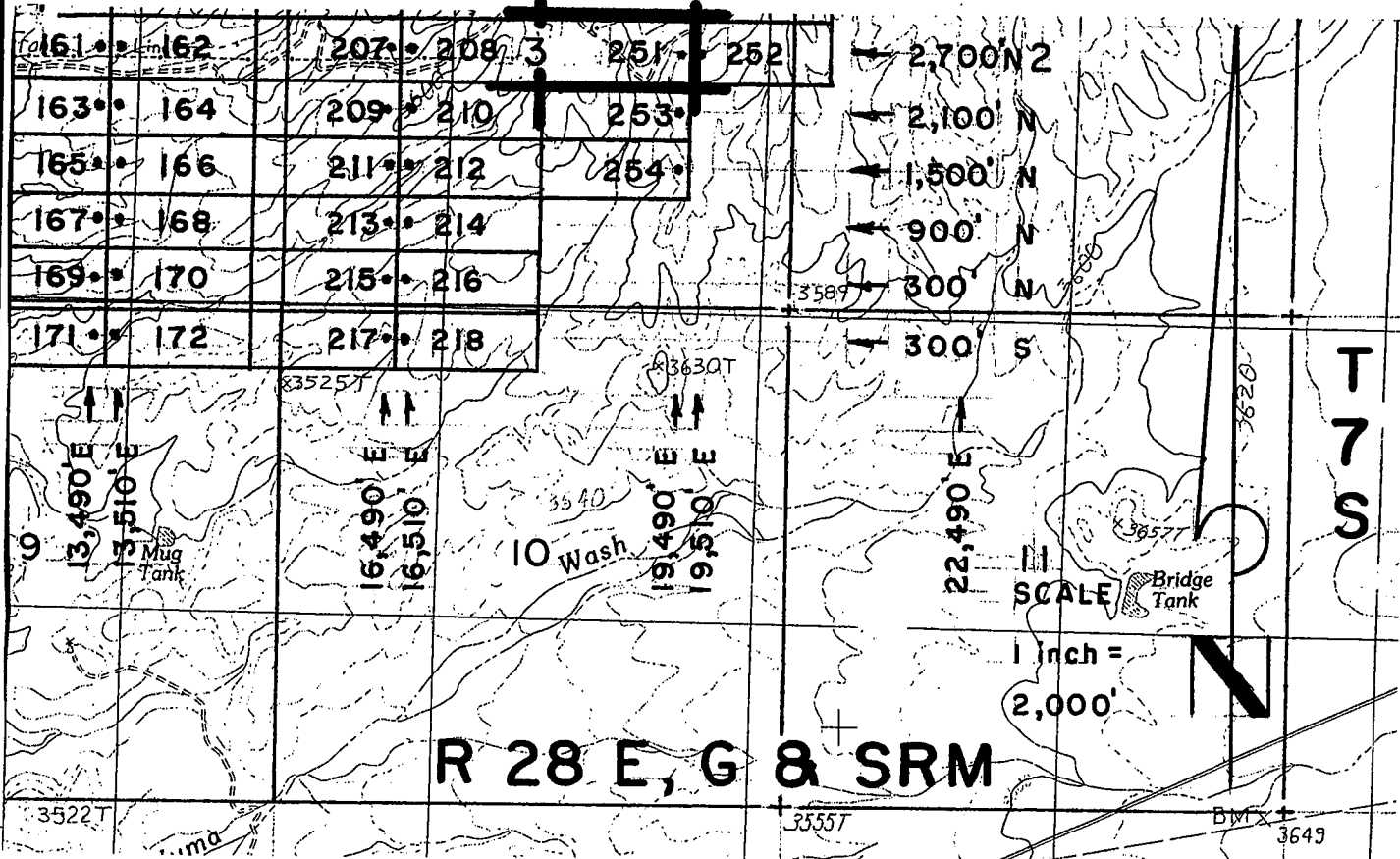
Located, dated, and posted on the ground this 12<sup>TH</sup> day of FEBRUARY, 2008.

PHOENIX, ARIZONA  
RECEIVED  
S.L.M. AZ STATE OFFICE  
2008 APR 28 P 9:45

Millrock Alaska LLC (Owner)

By [Signature] (Agent)  
Minex Exploration

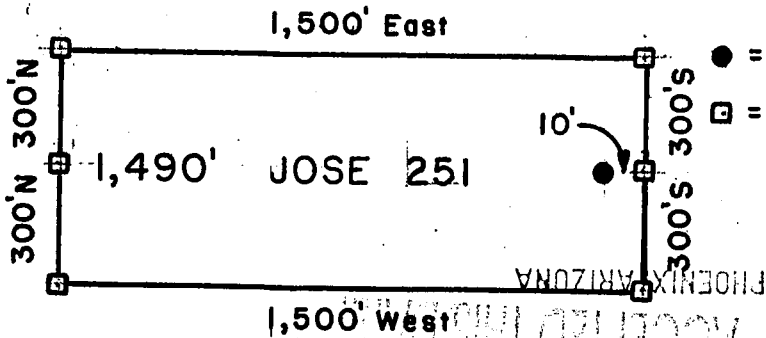
ANG 391825



JOSE 1-39, et al Lode Claims - Located February 4 - 16, 2008  
 Graham County, AZ

All JOSE Location Monuments are tied to the SE Corner of Section 1, T 7 S - R 27 E, G & SRM, Graham County, AZ.

All JOSE Lode Claims are 600' X 1,500' except JOSE 48, 49, 81 and 82, which are 300' X 1,500'.



- = Location Monument
  - = Claim Corner/End Center Monument
- ALL MONUMENTS ARE SUBSTANTIAL POSTS, 4' ABOVE GROUND.

Millrock Alaska LLC  
 111 West 16 th Avenue  
 Bristol Bay Building, 3rd Floor  
 Anchorage, AK 99501

Attached To And  
 Made A Part Of  
 JOSE 251 Location Notice  
 Page 2 Of 2

RECEIVED  
 B.L.M. AZ STATE OFFICE  
 APR 28 9 49 AM '08

PHOENIX ARIZONA  
 2008 APR 29 12:02  
 A.L.M. AZ STATE OFFICE  
 RECEIVED

AMP 391825



**ARIZONA NOTICE OF LOCATION  
(Lode Claim)**

RECEIVED  
B.L.M. AZ STATE OFFICE  
2008 APR 28 P 12:02  
PHOENIX, ARIZONA

NOTICE IS HEREBY GIVEN THAT MILLROCK ALASKA LLC, whose mailing address is 111 West 16<sup>th</sup> Avenue, Bristol Bay Building, 3<sup>rd</sup> Floor, Anchorage, AK 99501, by its undersigned agent, makes this location of the JOSE 252 lode mining claim, in the Unknown Mining District, Graham County, Arizona.

The general course of the claim is from East to West, and said claim is located within \_\_\_\_\_, NE & SE, NW & SW quarter(s) of Section(s) 3, 2, Township 7S, Range 28E, GSRB&M, Graham County, Arizona.

This claim is 1500 feet in length and 600 feet in width.

This Notice of Location is posted on the center line of the claim.

The claim runs from the location monument on which this notice is posted 1,490 feet in a E'ly direction to the East end line and 10 feet in a W'ly direction to the West end line. The claim boundaries are marked by six monuments, one at each corner and one at the center of each end line. The location monument on which this notice is posted is situated within Section 3, Township 7S, Range 28E, GSRB&M, Graham County, Arizona, and is approximately 2,700 feet North and 19,510 feet East from the SE corner of Section 1, Township 7S, Range 27E, GSRB&M, Graham County, Arizona.

The undersigned claims the ground as depicted on the map which is attached to a copy of this Notice of Location filed in the office of the County Recorder, Graham County, Safford, Arizona.

The claim has been monumented in accordance with State and Federal law. Corner and location monuments are substantial posts projecting at least four feet above the ground.

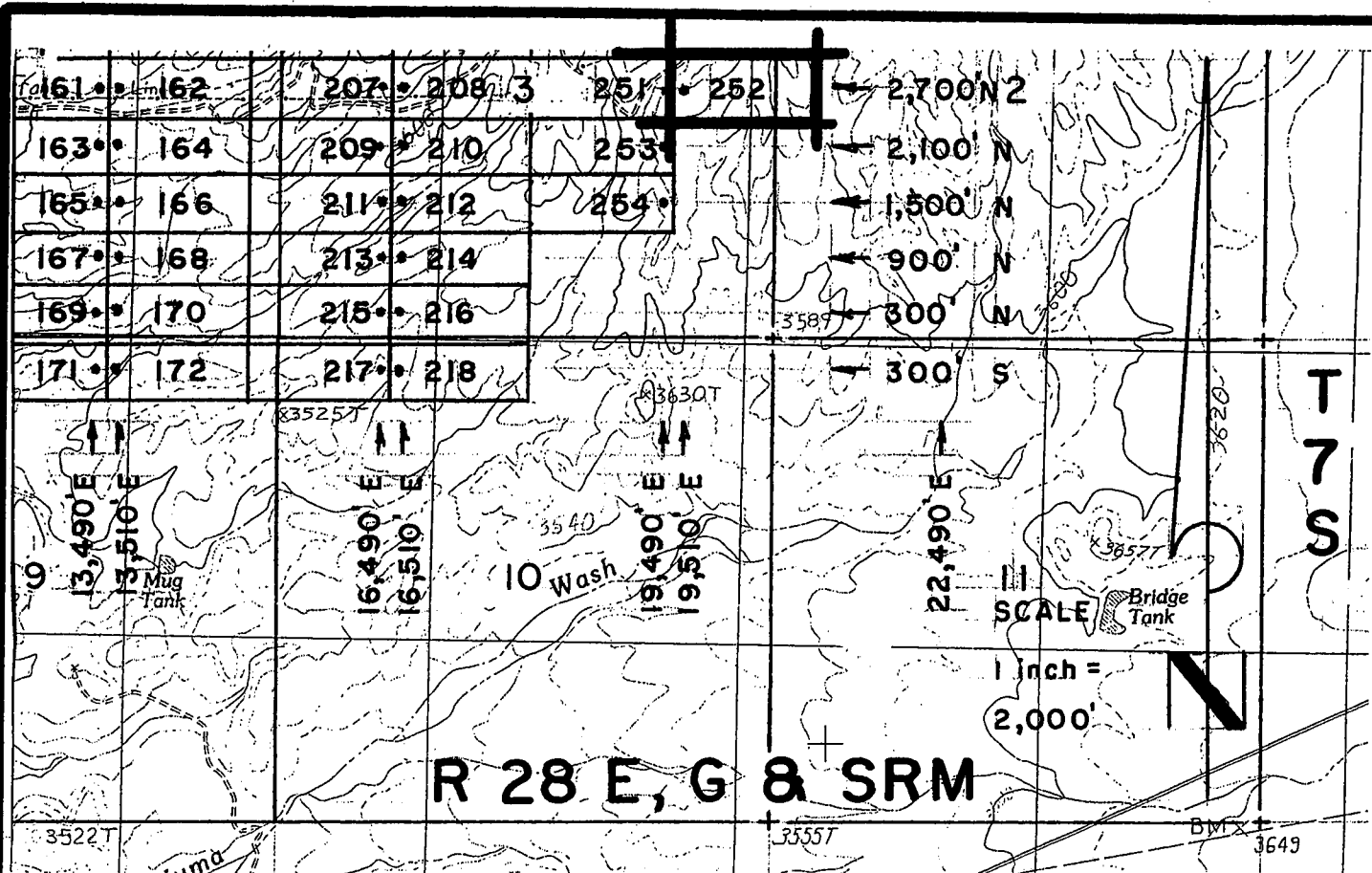
Located, dated, and posted on the ground this 12<sup>TH</sup> day of FEBRUARY, 2008.

Millrock Alaska LLC (Owner)

By [Signature] (Agent)  
Minex Exploration

PHOENIX, ARIZONA  
RECEIVED  
B.L.M. AZ STATE OFFICE  
1997 APR 28 P 9:46

AMC 391826



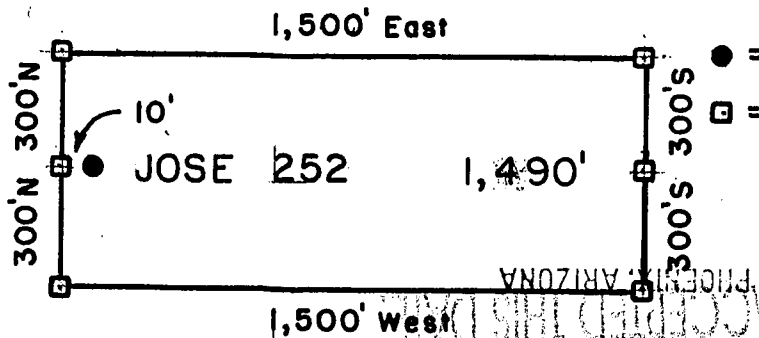
**R 28 E, G & SRM**

**JOSE 1-39, et al Lode Claims - Located February 4 -16, 2008**

**Graham County, AZ**

All JOSE Location Monuments are tied to the SE Corner of Section 1, T 7 S - R 27 E, G & SRM, Graham County, AZ.

All JOSE Lode Claims are 600' X 1,500' except JOSE 48, 49, 81 and 82, which are 300' X 1,500'.



- = Location Monument
  - = Claim Corner/End Center Monument
- ALL MONUMENTS ARE SUBSTANTIAL POSTS, 4' ABOVE GROUND.

PHOENIX, ARIZONA  
 2008 APR 28 PM 12:22  
 B.L.M. AZ STATE OFFICE


Millrock Alaska LLC  
 111 West 16 th Avenue  
 Bristol Bay Building, 3rd Floor  
 Anchorage, AK 99501

Attached To And  
 Made A Part Of  
 JOSE 252 Location Notice  
 Page 2 Of 2

AND 51826



2008 03213  
Page 1 of 2  
Requested By: XPLORE, LLC  
Wendy John, Graham County Recorder  
04-25-2008 09:14 AM Recording Fee \$13.00



**ARIZONA NOTICE OF LOCATION  
(Lode Claim)**

RECORDED  
J.L.M. AZ STATE OFFICE  
2008 APR 28 P 12:02  
PHOENIX, ARIZONA

NOTICE IS HEREBY GIVEN THAT MILLROCK ALASKA LLC, whose mailing address is 111 West 16<sup>th</sup> Avenue, Bristol Bay Building, 3<sup>rd</sup> Floor, Anchorage, AK 99501, by its undersigned agent, makes this location of the JOSE 253 lode mining claim, in the Unknown Mining District, Graham County, Arizona.

The general course of the claim is from East to West, and said claim is located within \_\_\_\_\_, \_\_\_\_\_, SE quarter(s) of Section(s) 3, Township 7S, Range 28E, GSRB&M, Graham County, Arizona.

This claim is 1500 feet in length and 600 feet in width.

This Notice of Location is posted on the center line of the claim.

The claim runs from the location monument on which this notice is posted 10 feet in a E'ly direction to the East end line and 1490 feet in a W'ly direction to the West end line. The claim boundaries are marked by six monuments, one at each corner and one at the center of each end line. The location monument on which this notice is posted is situated within Section 3, Township 7S, Range 28E, GSRB&M, Graham County, Arizona, and is approximately 2100 feet North and 19,490 feet East from the SE corner of Section 1, Township 7S, Range 27E, GSRB&M, Graham County, Arizona.

The undersigned claims the ground as depicted on the map which is attached to a copy of this Notice of Location filed in the office of the County Recorder, Graham County, Safford, Arizona.

The claim has been monumented in accordance with State and Federal law. Corner and location monuments are substantial posts projecting at least four feet above the ground.

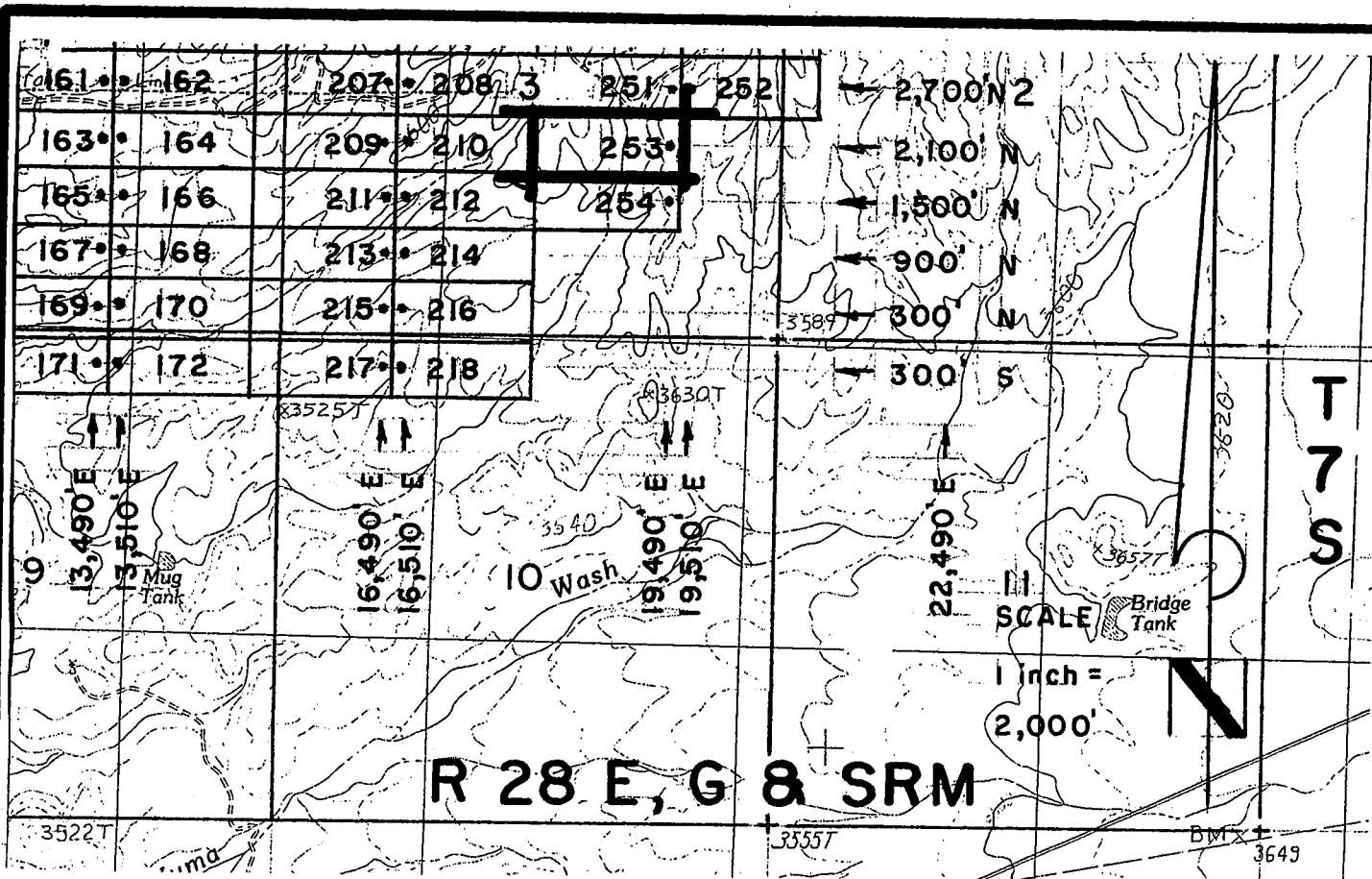
Located, dated, and posted on the ground this 12<sup>TH</sup> day of FEBRUARY, 2008.

PHOENIX, ARIZONA  
RECEIVED  
B.L.M. AZ STATE OFFICE  
1997 APR 28 P 9:49

Millrock Alaska LLC (Owner)

By [Signature] (Agent)  
Minex Exploration

ANG 391821



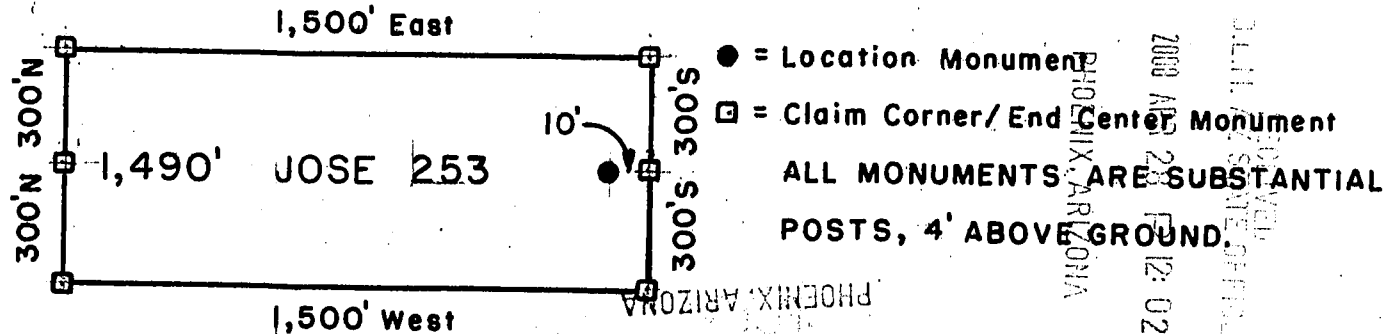
**R 28 E, G & SRM**

JOSE 1-39, et al Lode Claims - Located February 4 - 16, 2008

Graham County, AZ

All JOSE Location Monuments are tied to the SE Corner of Section 1, T 7 S - R 27 E, G & SRM, Graham County, AZ.

All JOSE Lode Claims are 600' X 1,500' except JOSE 48, 49, 81 and 82, which are 300' X 1,500'.



Millrock Alaska LLC  
 111 West 16 th Avenue  
 Bristol Bay Building, 3rd Floor  
 Anchorage, AK 99501

Attached To And  
 Made A Part Of  
 JOSE 253 Location Notice  
 Page 2 Of 2

AND 5918271



2008-3214

Page 1 of 2

Requested By: XPLDRE, LLC

Wendy John, Graham County Recorder

04-25-2008 09:14 AM Recording Fee \$13.00



RECORDED  
B.L.M. AZ STATE OFFICE  
2008 APR 28 P 12:02  
PHOENIX, ARIZONA

**ARIZONA NOTICE OF LOCATION  
(Lode Claim)**

NOTICE IS HEREBY GIVEN THAT MILLROCK ALASKA LLC, whose mailing address is 111 West 16<sup>th</sup> Avenue, Bristol Bay Building, 3<sup>rd</sup> Floor, Anchorage, AK 99501, by its undersigned agent, makes this location of the JOSE 254 lode mining claim, in the Unknown Mining District, Graham County, Arizona.

The general course of the claim is from East to West, and said claim is located within \_\_\_\_\_, \_\_\_\_\_, SE quarter(s) of Section(s) 3, Township 7S, Range 28E, GSRB&M, Graham County, Arizona.

This claim is 1500 feet in length and 600 feet in width.

This Notice of Location is posted on the center line of the claim.

The claim runs from the location monument on which this notice is posted 10 feet in a E'ly direction to the East end line and 1,490 feet in a W'ly direction to the West end line. The claim boundaries are marked by six monuments, one at each corner and one at the center of each end line. The location monument on which this notice is posted is situated within Section 3, Township 7S, Range 28E, GSRB&M, Graham County, Arizona, and is approximately 1,500 feet North and 19,490 feet East from the SE corner of Section 1, Township 7S, Range 27E, GSRB&M, Graham County, Arizona.

The undersigned claims the ground as depicted on the map which is attached to a copy of this Notice of Location filed in the office of the County Recorder, Graham County, Safford, Arizona.

The claim has been monumented in accordance with State and Federal law. Corner and location monuments are substantial posts projecting at least four feet above the ground.

Located, dated, and posted on the ground this 12<sup>TH</sup> day of FEBRUARY, 2008.

PHOENIX, ARIZONA

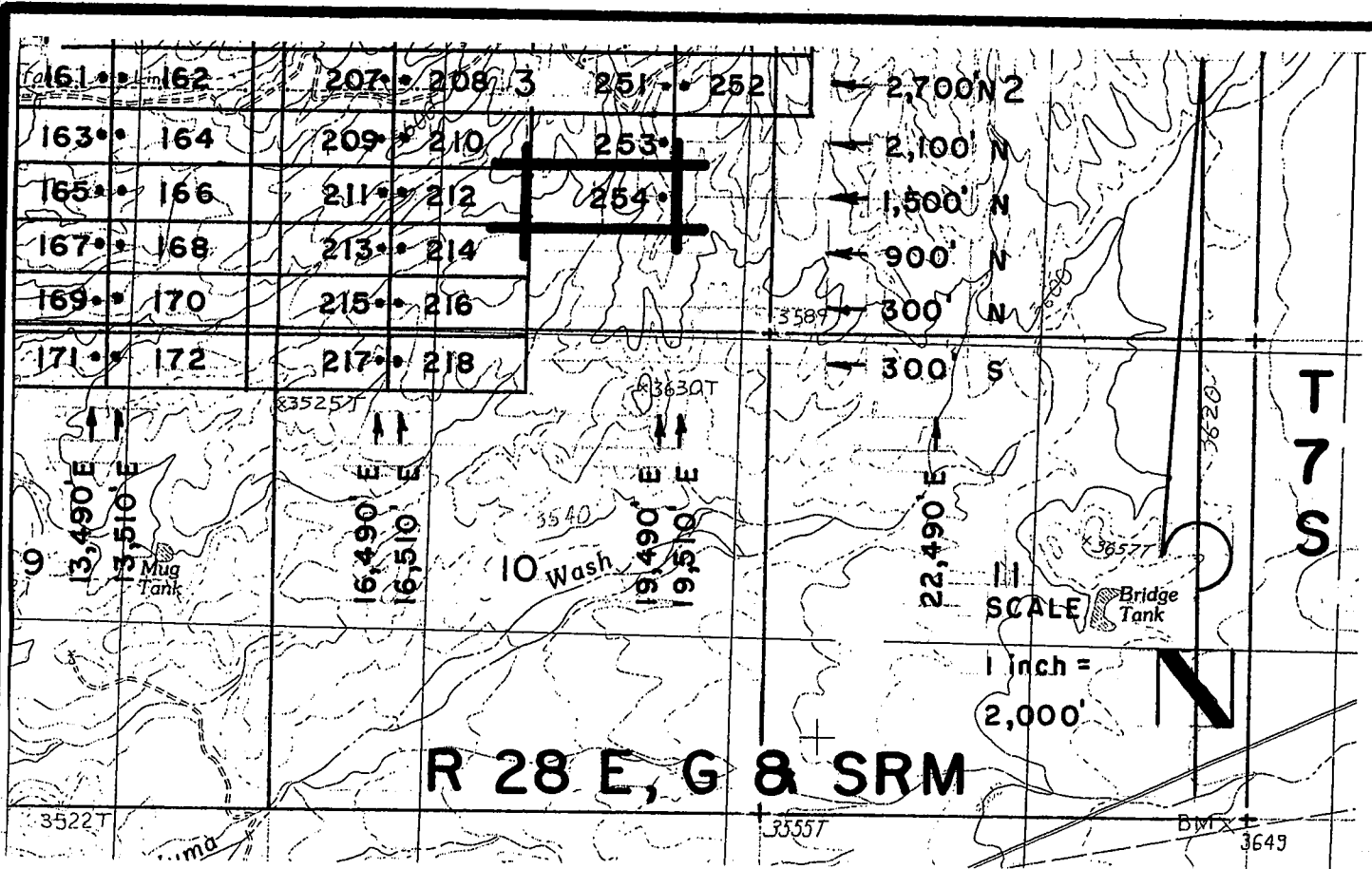
1997 APR 28 P 9:49

RECEIVED  
B.L.M. AZ STATE OFFICE

Millrock Alaska LLC (Owner)

By [Signature] (Agent)  
Minex Exploration

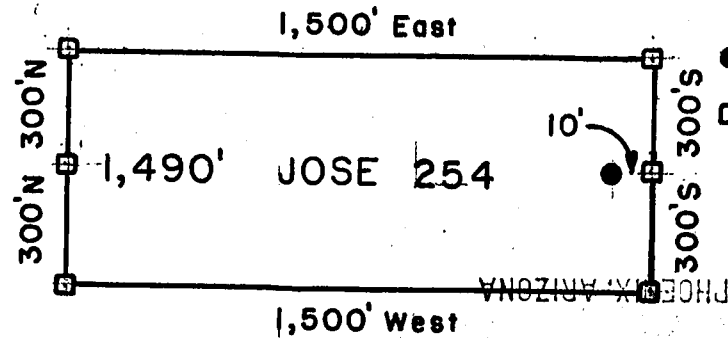
AMC 391828



JOSE 1-39, et al Lode Claims - Located February 4 - 16, 2008  
Graham County, AZ

All JOSE Location Monuments are tied to the SE Corner of Section 1, T 7 S - R 27 E, G & SRM, Graham County, AZ.

All JOSE Lode Claims are 600' X 1,500' except JOSE 48, 49, 81 and 82, which are 300' X 1,500'.




- = Location Monument
  - = Claim Corner/End Center Monument
- ALL MONUMENTS ARE SUBSTANTIAL POSTS, 4' ABOVE GROUND.

Millrock Alaska LLC  
111 West 16th Avenue  
Bristol Bay Building, 3rd Floor  
Anchorage, AK 99501

Attached To And  
Made A Part Of  
JOSE 254 Location Notice  
Page 2 Of 2

Ann 591028

PHOENIX, ARIZONA  
2008 APR 28 10:02  
CLIN, AZ  
RECEIVED



2008 03215  
Page 1 of 2  
Requested By: XPLORE, LLC  
Wendy John, Graham County Recorder  
04-25-2008 09:14 AM Recording Fee \$13.00

RECEIVED  
B.L.M. AZ STATE OFFICE  
2008 APR 28 P 12:03  
PHOENIX, ARIZONA

**ARIZONA NOTICE OF LOCATION  
(Lode Claim)**

NOTICE IS HEREBY GIVEN THAT MILLROCK ALASKA LLC, whose mailing address is 111 West 16<sup>th</sup> Avenue, Bristol Bay Building, 3<sup>rd</sup> Floor, Anchorage, AK 99501, by its undersigned agent, makes this location of the JOSE 255 lode mining claim, in the Unknown Mining District, Graham County, Arizona.

The general course of the claim is from East to West, and said claim is located within \_\_\_\_\_, \_\_\_\_\_, 5W, quarter(s) of Section(s) 26, Township 6S, Range 28E, GSRB&M, Graham County, Arizona.

This claim is 1500 feet in length and 600 feet in width.

This Notice of Location is posted on the center line of the claim.

The claim runs from the location monument on which this notice is posted 10 feet in a E'ly direction to the East end line and 1,490 feet in a W'ly direction to the West end line. The claim boundaries are marked by six monuments, one at each corner and one at the center of each end line. The location monument on which this notice is posted is situated within Section 26, Township 6S, Range 28E, GSRB&M, Graham County, Arizona, and is approximately 11,100 feet North and 22,490 feet East from the SE corner of Section 1, Township 7S, Range 27E, GSRB&M, Graham County, Arizona.

The undersigned claims the ground as depicted on the map which is attached to a copy of this Notice of Location filed in the office of the County Recorder, Graham County, Safford, Arizona.

The claim has been monumented in accordance with State and Federal law. Corner and location monuments are substantial posts projecting at least four feet above the ground.

Located, dated, and posted on the ground this 12<sup>TH</sup> day of FEBRUARY, 2008.

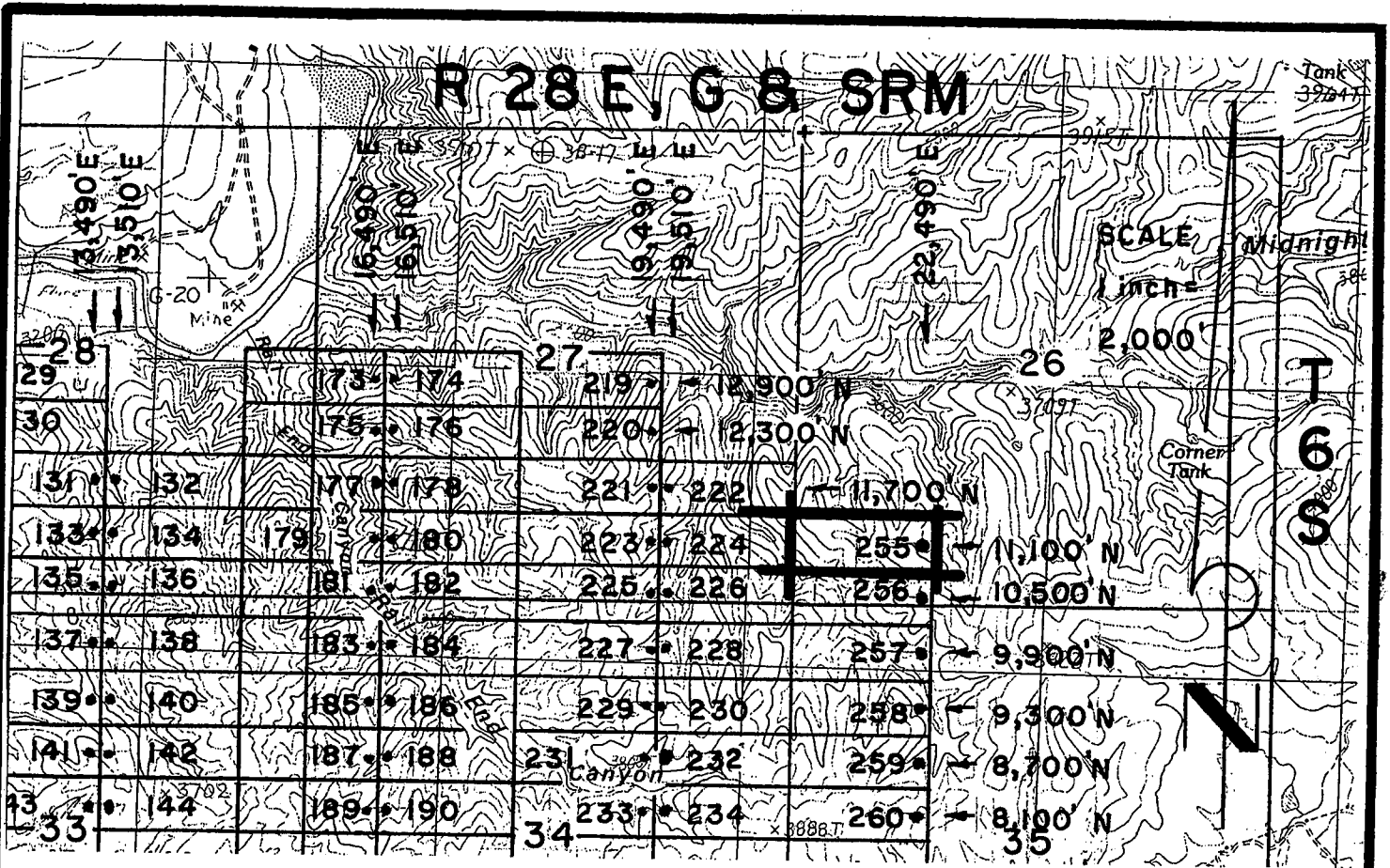
PHOENIX, ARIZONA

RECEIVED  
B.L.M. AZ STATE OFFICE  
1997 APR 28 P 9:46

Millrock Alaska LLC (Owner)

By [Signature] (Agent)  
Minex Exploration

AMB 391829

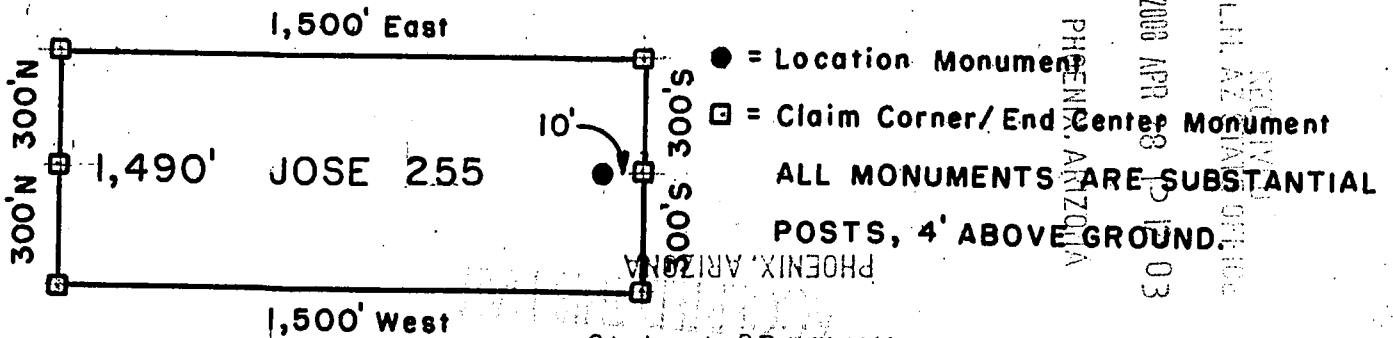


**JOSE 1-39, et al Lode Claims - Located February 4 - 16, 2008**

Graham County, AZ

All JOSE Location Monuments are tied to the SE Corner of Section 1, T 7 S - R 27 E, G & SRM, Graham County, AZ.

All JOSE Lode Claims are 600' x 1,500' except JOSE 48, 49, 81 and 82, which are 300' x 1,500'.



Millrock Alaska LLC  
 111 West 16th Avenue  
 Bristol Bay Building, 3rd Floor  
 Anchorage, AK 99501

Attached To And  
 Made A Part Of  
 JOSE 255 Location Notice  
 Page 2 Of 2

RECEIVED  
 B.L.M. AZ STATE OFFICE  
 1991 Apr 28 P 9 46

PHOENIX, ARIZONA  
 2008 APR 28 10 03  
 3111 AZ STATE OFFICE  
 RECEIVED

File 291829



2008 03216  
Page 1 of 2  
Requested By: XPLORER, LLC  
Wendy John, Graham County Recorder  
04-25-2008 09:14 AM Recording Fee \$13.00

RECEIVED  
BLM, AZ STATE OFFICE  
2008 APR 28 P 12:03  
PHOENIX, ARIZONA

**ARIZONA NOTICE OF LOCATION  
(Lode Claim)**

NOTICE IS HEREBY GIVEN THAT MILLROCK ALASKA LLC, whose mailing address is 111 West 16<sup>th</sup> Avenue, Bristol Bay Building, 3<sup>rd</sup> Floor, Anchorage, AK 99501, by its undersigned agent, makes this location of the JOSE 256 lode mining claim, in the Unknown Mining District, Graham County, Arizona.

The general course of the claim is from East to West, and said claim is located within \_\_\_\_\_, SW, NW, quarter(s) of Section(s) 26, 35, Township 6S, Range 28E, GSRB&M, Graham County, Arizona.

This claim is 1500 feet in length and 600 feet in width.

This Notice of Location is posted on the center line of the claim.

The claim runs from the location monument on which this notice is posted 10 feet in a E'ly direction to the East end line and 1,490 feet in a W'ly direction to the West end line. The claim boundaries are marked by six monuments, one at each corner and one at the center of each end line. The location monument on which this notice is posted is situated within Section 26, Township 6S, Range 28E, GSRB&M, Graham County, Arizona, and is approximately 10,500 feet North and 22,490 feet East from the SE corner of Section 1, Township 7S, Range 27E, GSRB&M, Graham County, Arizona.

The undersigned claims the ground as depicted on the map which is attached to a copy of this Notice of Location filed in the office of the County Recorder, Graham County, Safford, Arizona.

The claim has been monumented in accordance with State and Federal law. Corner and location monuments are substantial posts projecting at least four feet above the ground.

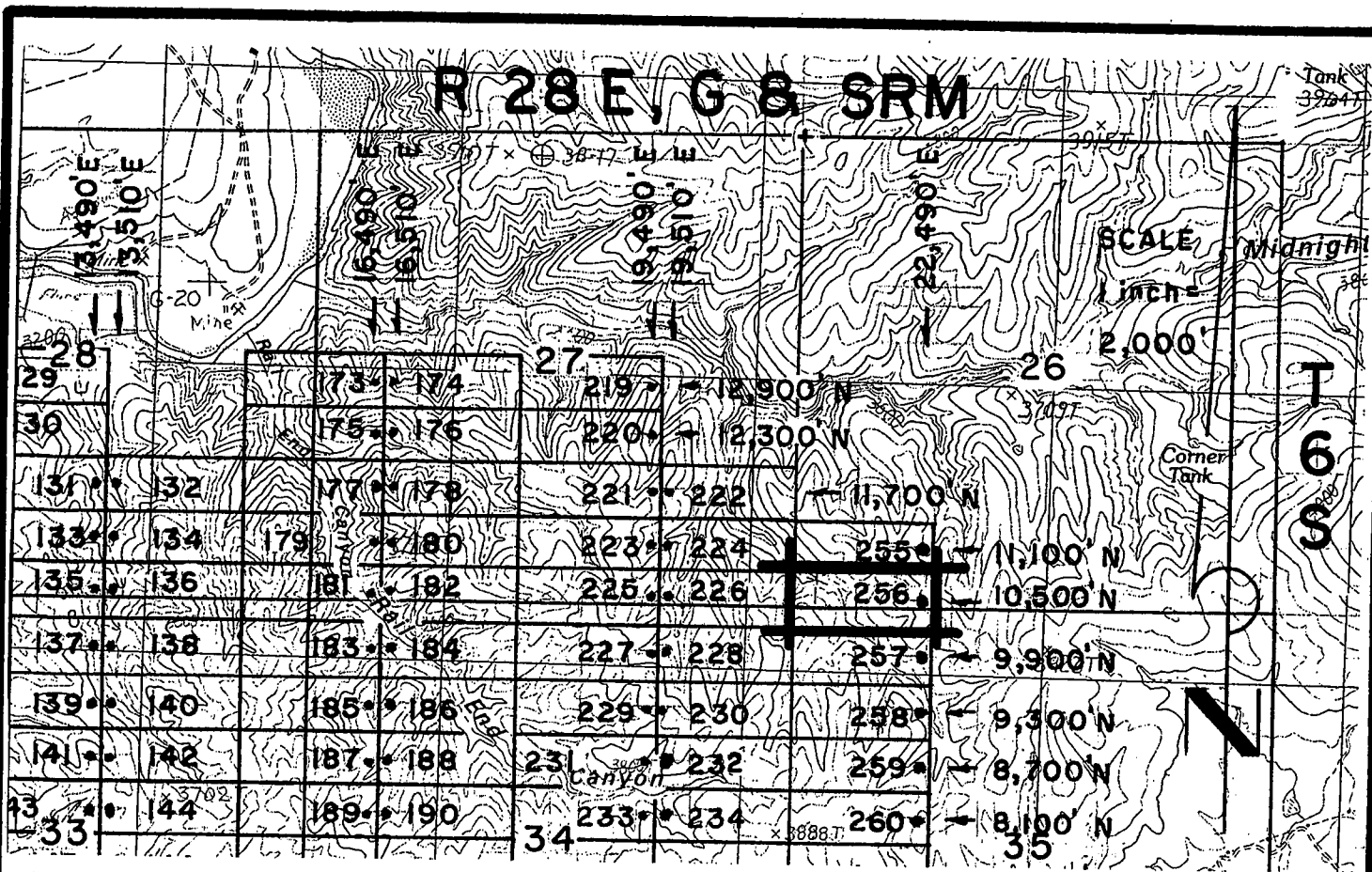
Located, dated, and posted on the ground this 12<sup>TH</sup> day of FEBRUARY, 2008.

PHOENIX, ARIZONA  
RECEIVED  
B.L.M. AZ STATE OFFICE  
1997 APR 28 P 9:46

Millrock Alaska LLC (Owner)

By [Signature] (Agent)  
Minex Exploration

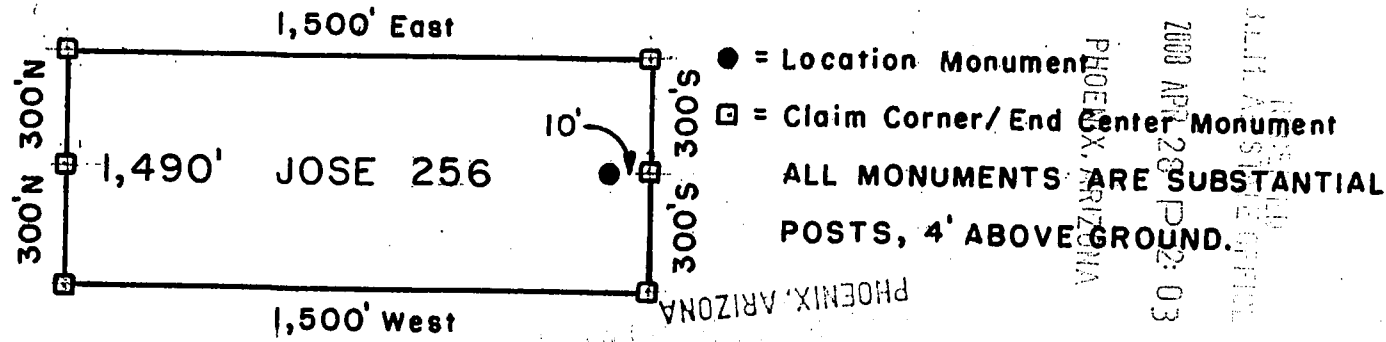
AMC 391830



**JOSE 1-39, et al Lode Claims - Located February 4 - 16, 2008  
Graham County, AZ**

All JOSE Location Monuments are tied to the SE Corner of Section 1, T 7 S - R 27 E, G & SRM, Graham County, AZ.

All JOSE Lode Claims are 600' x 1,500' except JOSE 48, 49, 81 and 82, which are 300' x 1,500'.



Millrock Alaska LLC  
111 West 16 th Avenue  
Bristol Bay Building, 3rd Floor  
Anchorage, AK 99501


Attached To And  
Made A Part Of  
JOSE 256 Location Notice  
Page 2 Of 2

APR 19 18 2008

PHOENIX, ARIZONA  
2008 APR 28 PM 2:03  
ALL INFORMATION CONTAINED HEREIN IS UNCLASSIFIED

PHOENIX, ARIZONA  
RECEIVED  
STATE OFFICE





RECORDED  
MULTI-STATE OFFICE  
2008 APR 28 P 12:03  
PHOENIX, ARIZONA

**ARIZONA NOTICE OF LOCATION  
(Lode Claim)**

NOTICE IS HEREBY GIVEN THAT MILLROCK ALASKA LLC, whose mailing address is 111 West 16<sup>th</sup> Avenue, Bristol Bay Building, 3<sup>rd</sup> Floor, Anchorage, AK 99501, by its undersigned agent, makes this location of the JOSE 257 lode mining claim, in the Unknown Mining District, Graham County, Arizona.

The general course of the claim is from East to West, and said claim is located within \_\_\_\_\_, \_\_\_\_\_, NW quarter(s) of Section(s) 35, Township 6S, Range 28E, GSRB&M, Graham County, Arizona.

This claim is 1500 feet in length and 600 feet in width.

This Notice of Location is posted on the center line of the claim.

The claim runs from the location monument on which this notice is posted 10 feet in a E'ly direction to the East end line and 1,490 feet in a W'ly direction to the West end line. The claim boundaries are marked by six monuments, one at each corner and one at the center of each end line. The location monument on which this notice is posted is situated within Section 35, Township 6S, Range 28E, GSRB&M, Graham County, Arizona, and is approximately 9,900 feet North and 22,490 feet East from the SE corner of Section 1, Township 7S, Range 27E, GSRB&M, Graham County, Arizona.

The undersigned claims the ground as depicted on the map which is attached to a copy of this Notice of Location filed in the office of the County Recorder, Graham County, Safford, Arizona.

The claim has been monumented in accordance with State and Federal law. Corner and location monuments are substantial posts projecting at least four feet above the ground.

Located, dated, and posted on the ground this 12<sup>TH</sup> day of FEBRUARY, 2008.

PHOENIX, ARIZONA

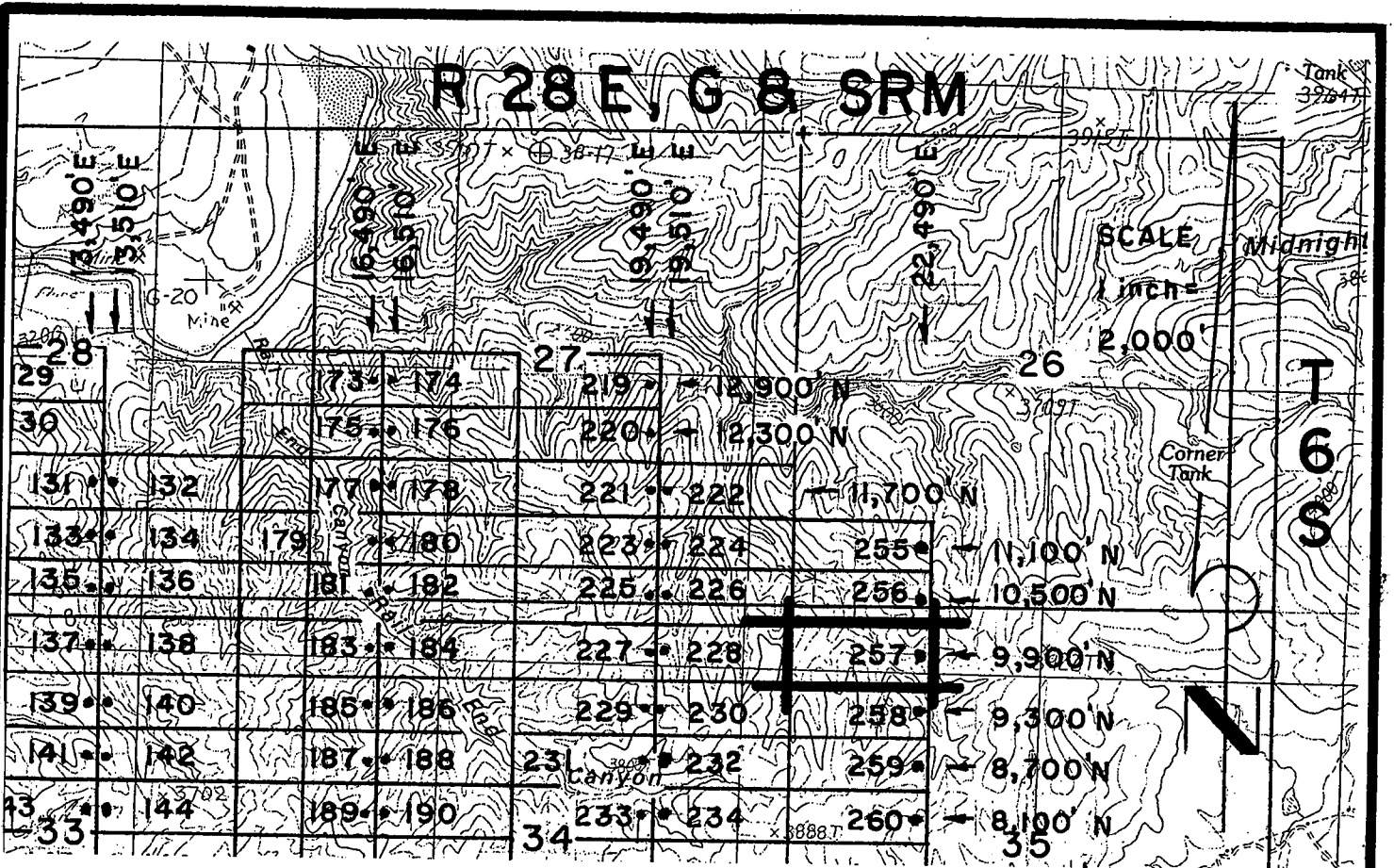
Millrock Alaska LLC (Owner)

By [Signature] (Agent)  
Minex Exploration

1997 APR 28 P 9:46

RECEIVED  
B.L.M. STATE OFFICE

AMC 391831

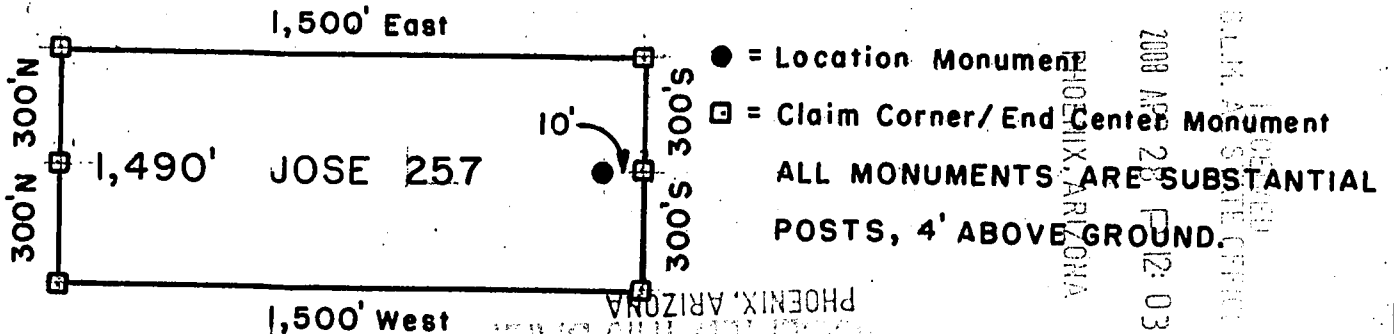


**JOSE 1-39, et al Lode Claims - Located February 4 - 16, 2008**

Graham County, AZ

All JOSE Location Monuments are tied to the SE Corner of Section 1, T 7 S - R 27 E, G & SRM, Graham County, AZ.

All JOSE Lode Claims are 600' x 1,500' except JOSE 48, 49, 81 and 82, which are 300' x 1,500'.



Millrock Alaska LLC  
 111 West 16 th Avenue  
 Bristol Bay Building, 3rd Floor  
 Anchorage, AK 99501

Attached To And  
 Made A Part Of  
 JOSE 257 Location Notice  
 Page 2 Of 2

AMP 391831

2008 APR 28 PM 12:03  
 PHOENIX, ARIZONA  
 B.L.M. AZ STATE OFFICE  
 RECEIVED



2008-3218

Page 1 of 2

Requested By: XPLORE, LLC

Wendy John, Graham County Recorder

04-25-2008 09:14 AM Recording Fee \$13.00



RECEIVED  
B.L.M. AZ STATE OFFICE  
2008 APR 28 P 12:03  
PHOENIX, ARIZONA

### ARIZONA NOTICE OF LOCATION (Lode Claim)

NOTICE IS HEREBY GIVEN THAT MILLROCK ALASKA LLC, whose mailing address is 111 West 16<sup>th</sup> Avenue, Bristol Bay Building, 3<sup>rd</sup> Floor, Anchorage, AK 99501, by its undersigned agent, makes this location of the JOSE 258 lode mining claim, in the Unknown Mining District, Graham County, Arizona.

The general course of the claim is from East to West, and said claim is located within \_\_\_\_\_, \_\_\_\_\_, NW quarter(s) of Section(s) 35, Township 6S, Range 28E, GSRB&M, Graham County, Arizona.

This claim is 1500 feet in length and 600 feet in width.

This Notice of Location is posted on the center line of the claim.

The claim runs from the location monument on which this notice is posted 10 feet in a E'ly direction to the East end line and 1490 feet in a W'ly direction to the West end line. The claim boundaries are marked by six monuments, one at each corner and one at the center of each end line. The location monument on which this notice is posted is situated within Section 35, Township 6S, Range 28E, GSRB&M, Graham County, Arizona, and is approximately 9,300 feet North and 22,490 feet East from the SE corner of Section 1, Township 7S, Range 27E, GSRB&M, Graham County, Arizona.

The undersigned claims the ground as depicted on the map which is attached to a copy of this Notice of Location filed in the office of the County Recorder, Graham County, Safford, Arizona.

The claim has been monumented in accordance with State and Federal law. Corner and location monuments are substantial posts projecting at least four feet above the ground.

Located, dated, and posted on the ground this 12TH day of FEBRUARY, 2008.

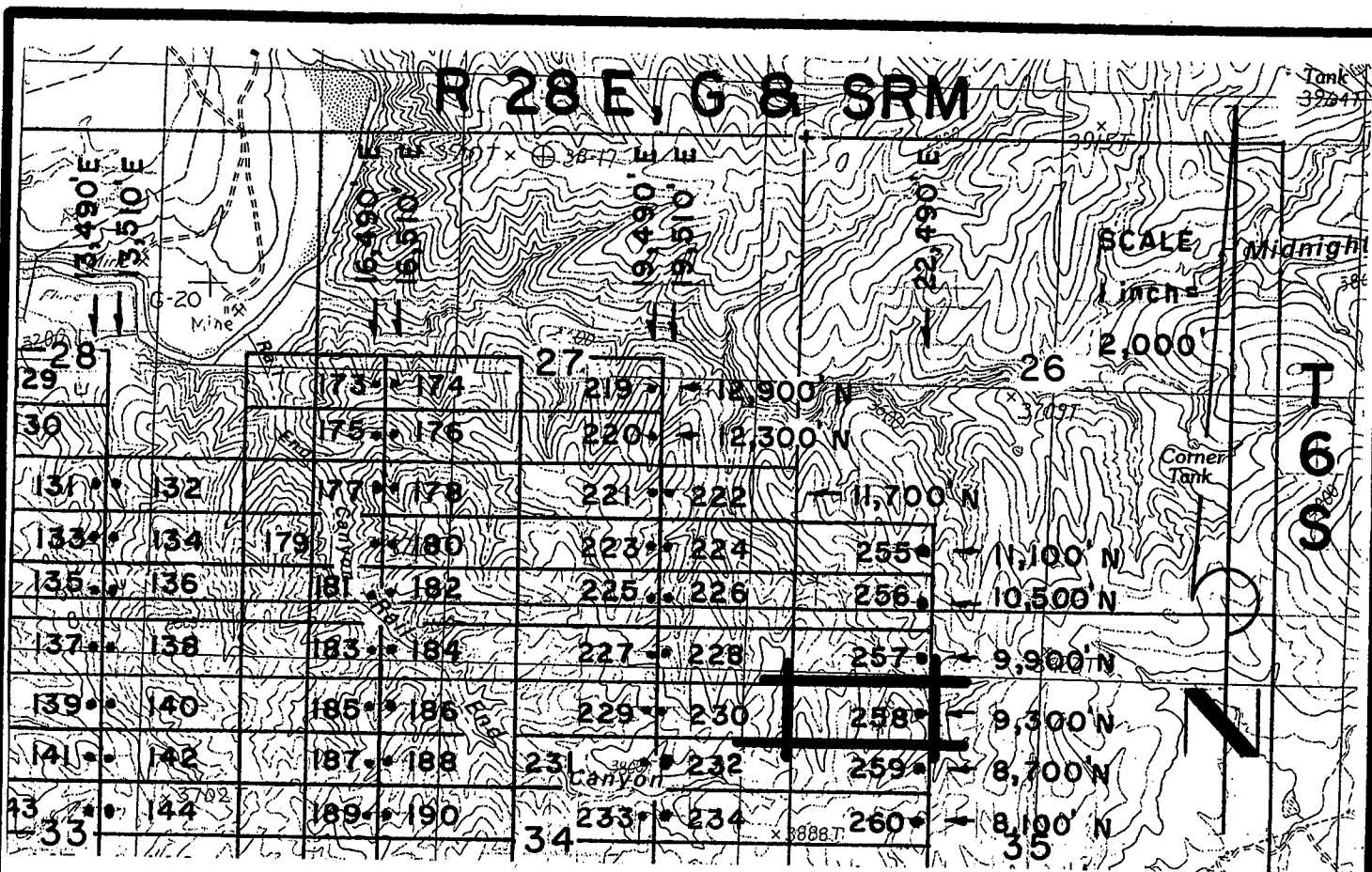
Millrock Alaska LLC (Owner)

By \_\_\_\_\_ (Agent)

Minex Exploration

RECEIVED  
B.L.M. AZ STATE OFFICE  
1997 APR 28 P 9:49  
PHOENIX, ARIZONA  
ACCEPTED THIS DATE  
FILED WITH BLM BUT NOT  
ION THE VILIA OFFICE

AMC 391832

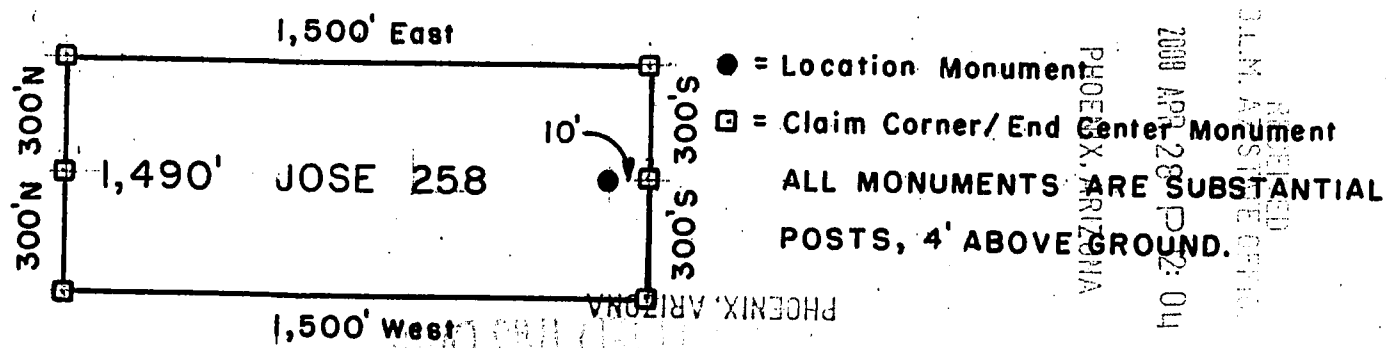


**JOSE 1-39, et al Lode Claims - Located February 4 - 16, 2008**

Graham County, AZ

All JOSE Location Monuments are tied to the SE Corner of Section 1, T 7 S - R 27 E, G & SRM, Graham County, AZ.

All JOSE Lode Claims are 600' X 1,500' except JOSE 48, 49, 81 and 82, which are 300' X 1,500'.




Millrock Alaska LLC  
 111 West 16 th Avenue  
 Bristol Bay Building, 3rd Floor  
 Anchorage, AK 99501

RECEIVED  
 B.L.M. AZ STATE OFFICE  
 APR 28 9 46 AM '08

Attached To And  
 Made A Part Of  
 JOSE 258 Location Notice  
 Page 2 Of 2

PHOENIX, ARIZONA  
 2008 APR 28 PM 2:04  
 RECEIVED  
 B.L.M. AZ STATE OFFICE

APR 28 2008



**ARIZONA NOTICE OF LOCATION  
(Lode Claim)**

RECEIVED  
CLERK, AZ STATE OFFICE  
2008 APR 28 P 12:54  
PHOENIX, ARIZONA

NOTICE IS HEREBY GIVEN THAT MILLROCK ALASKA LLC, whose mailing address is 111 West 16<sup>th</sup> Avenue, Bristol Bay Building, 3<sup>rd</sup> Floor, Anchorage, AK 99501, by its undersigned agent, makes this location of the JOSE 259 lode mining claim, in the Unknown Mining District, Graham County, Arizona.

The general course of the claim is from East to West, and said claim is located within \_\_\_\_\_, \_\_\_\_\_, NW quarter(s) of Section(s) 35, Township 6S, Range 28E, GSRB&M, Graham County, Arizona.

This claim is 1500 feet in length and 600 feet in width.

This Notice of Location is posted on the center line of the claim.

The claim runs from the location monument on which this notice is posted 10 feet in a E'ly direction to the East end line and 1490 feet in a W'ly direction to the West end line. The claim boundaries are marked by six monuments, one at each corner and one at the center of each end line. The location monument on which this notice is posted is situated within Section 35, Township 6S, Range 28E, GSRB&M, Graham County, Arizona, and is approximately 8,700 feet North and 22,490 feet East from the SE corner of Section 1, Township 7S, Range 27E, GSRB&M, Graham County, Arizona.

The undersigned claims the ground as depicted on the map which is attached to a copy of this Notice of Location filed in the office of the County Recorder, Graham County, Safford, Arizona.

The claim has been monumented in accordance with State and Federal law. Corner and location monuments are substantial posts projecting at least four feet above the ground.

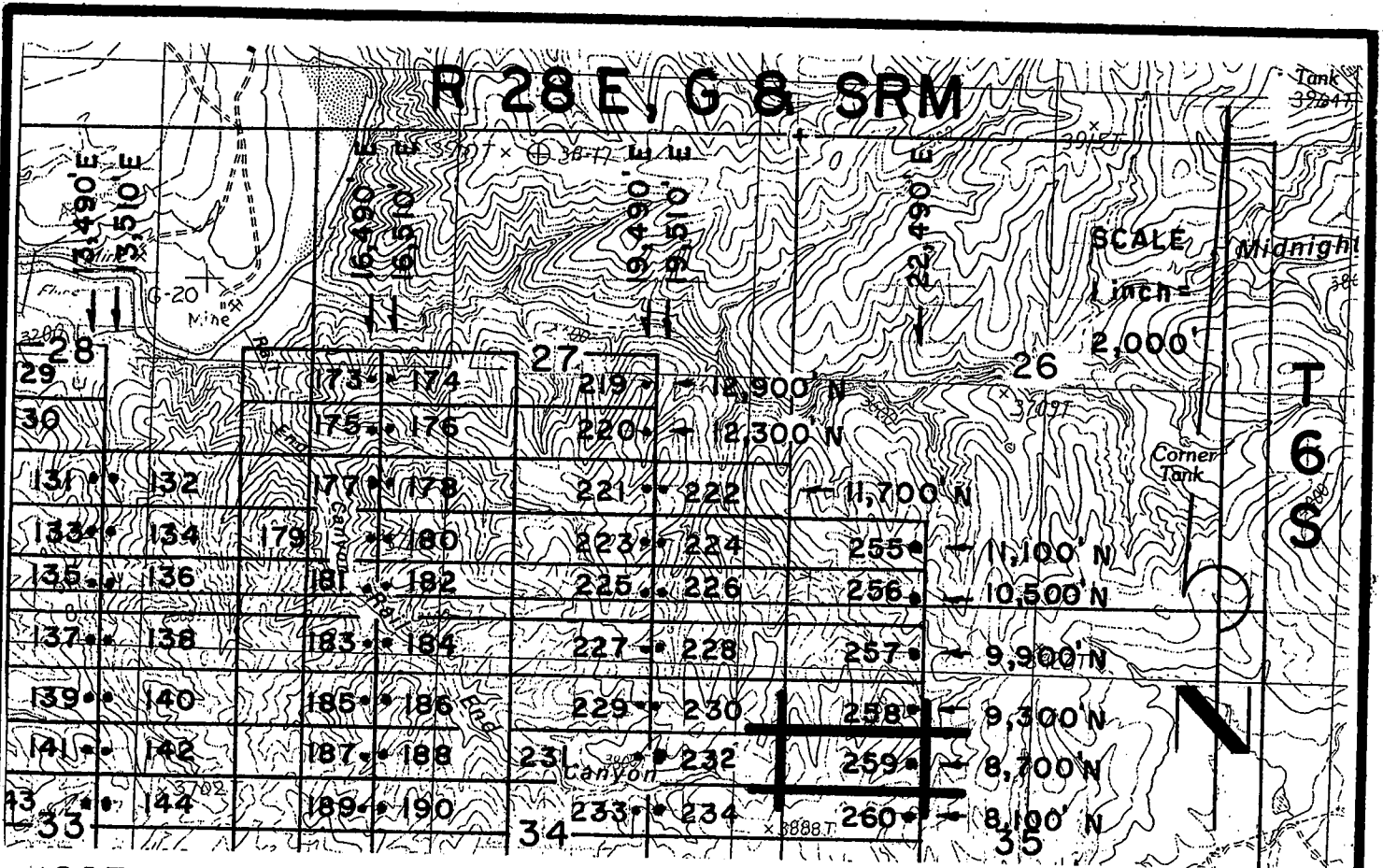
Located, dated, and posted on the ground this 12TH day of FEBRUARY, 2008.

Millrock Alaska LLC (Owner)

By [Signature] (Agent)  
Minex Exploration

PHOENIX, ARIZONA  
RECEIVED  
B.L.M. AZ STATE OFFICE  
1997 APR 28 P 9:46

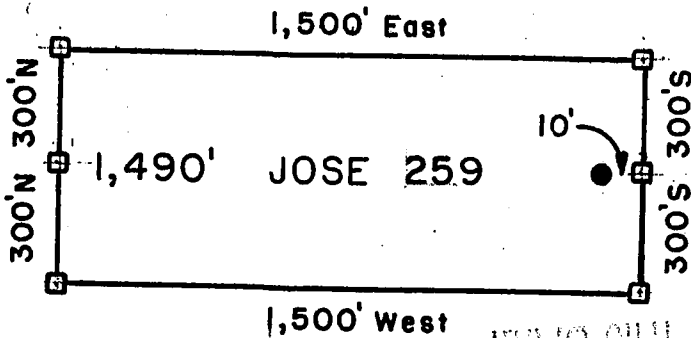
AMC 391833



JOSE 1-39, et al Lode Claims - Located February 4 - 16, 2008  
Graham County, AZ

All JOSE Location Monuments are tied to the SE Corner of Section 1, T 7 S - R 27 E, G & SRM, Graham County, AZ.

All JOSE Lode Claims are 600' x 1,500' except JOSE 48, 49, 81 and 82, which are 300' x 1,500'.



- = Location Monument
  - = Claim Corner/End Center Monument
- ALL MONUMENTS ARE SUBSTANTIAL POSTS, 4' ABOVE GROUND.

Millrock Alaska LLC  
111 West 16th Avenue  
Bristol Bay Building, 3rd Floor  
Anchorage, AK 99501

Attached To And  
Made A Part Of  
JOSE 259 Location Notice  
Page 2 Of 2

PHOENIX, ARIZONA  
RECEIVED  
S.L.M. AZ STATE OFFICE  
2008 APR 28 10 04  
PHOENIX, ARIZONA  
ACCEPTED THIS DATE  
NOT RECORDED BUT NOT  
AZ STATE OFFICE

AND 391633



RECEIVED  
B.L.M. AZ STATE OFFICE  
2008 APR 28 P 12:01  
PHOENIX, ARIZONA

**ARIZONA NOTICE OF LOCATION  
(Lode Claim)**

NOTICE IS HEREBY GIVEN THAT MILLROCK ALASKA LLC, whose mailing address is 111 West 16<sup>th</sup> Avenue, Bristol Bay Building, 3<sup>rd</sup> Floor, Anchorage, AK 99501, by its undersigned agent, makes this location of the JOSE 260 lode mining claim, in the Unknown Mining District, Graham County, Arizona.

The general course of the claim is from East to West, and said claim is located within \_\_\_\_\_, \_\_\_\_\_, NW quarter(s) of Section(s) 35, Township 6S, Range 28E, GSRB&M, Graham County, Arizona.

This claim is 1500 feet in length and 600 feet in width.

This Notice of Location is posted on the center line of the claim.

The claim runs from the location monument on which this notice is posted 10 feet in a E'ly direction to the East end line and 1,490 feet in a W'ly direction to the West end line. The claim boundaries are marked by six monuments, one at each corner and one at the center of each end line. The location monument on which this notice is posted is situated within Section 35, Township 6S, Range 28E, GSRB&M, Graham County, Arizona, and is approximately 8,100 feet North and 22,490 feet East from the SE corner of Section 1, Township 7S, Range 27E, GSRB&M, Graham County, Arizona.

The undersigned claims the ground as depicted on the map which is attached to a copy of this Notice of Location filed in the office of the County Recorder, Graham County, Safford, Arizona.

The claim has been monumented in accordance with State and Federal law. Corner and location monuments are substantial posts projecting at least four feet above the ground.

Located, dated, and posted on the ground this 12<sup>TH</sup> day of FEBRUARY, 2008.

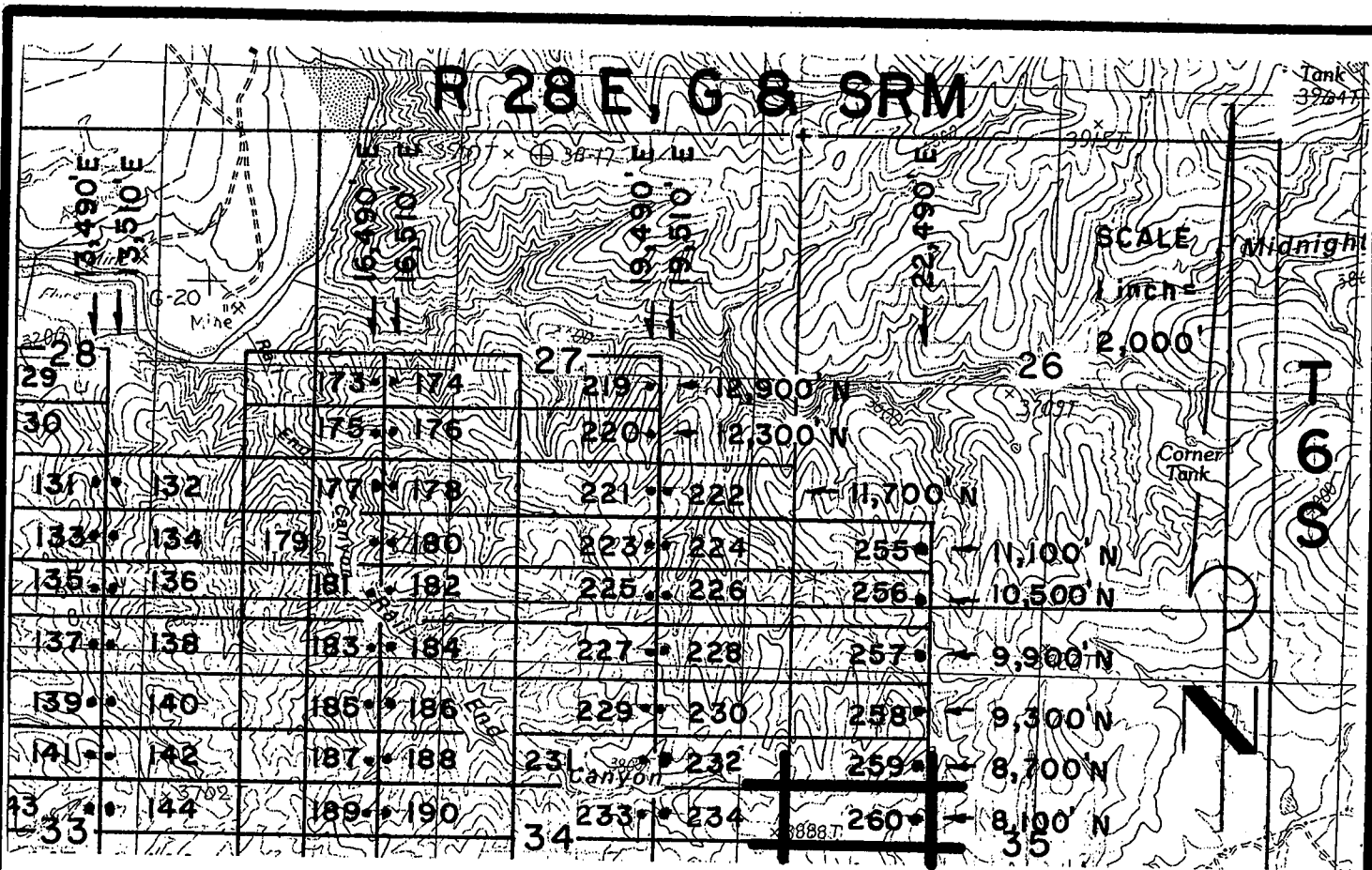
RECEIVED  
B.L.M. AZ STATE OFFICE  
1997 APR 28 P 9:46  
PHOENIX, ARIZONA

Millrock Alaska LLC (Owner)

By [Signature] (Agent)

Minex Exploration

ANG 391834

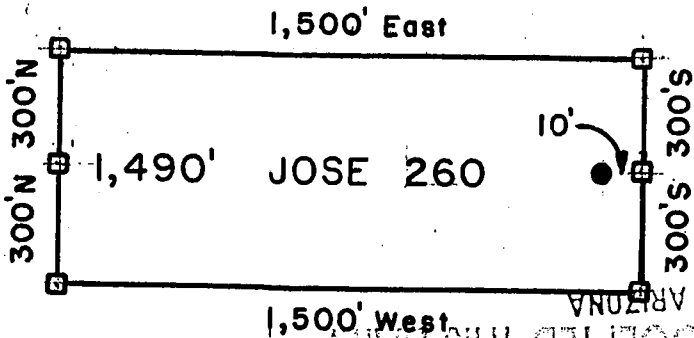


**JOSE 1-39, et al Lode Claims - Located February 4 - 16, 2008**

Graham County, AZ

All JOSE Location Monuments are tied to the SE Corner of Section 1, T 7 S - R 27 E, G & SRM, Graham County, AZ.

All JOSE Lode Claims are 600' X 1,500' except JOSE 48, 49, 81 and 82, which are 300' X 1,500'.



- = Location Monument
  - = Claim Corner/End Monument
- ALL MONUMENTS ARE SUBSTANTIAL POSTS, 4' ABOVE GROUND.

RECEIVED  
 STATE OF ARIZONA  
 PHOENIX, ARIZONA  
 2008 APR 28 PM 9:01

Millrock Alaska LLC  
 111 West 16 th Avenue  
 Bristol Bay Building, 3rd Floor  
 Anchorage, AK 99501

Attached To And  
 Made A Part Of  
 JOSE 260 Location Notice  
 Page 2 Of 2

APR 27 10 34





2008-3221

Page 1 of 2

Requested By: XPLORE, LLC

Wendy John, Graham County Recorder

04-25-2008 09:14 AM Recording Fee \$13.00



RECEIVED  
B.L.M. AZ STATE OFFICE  
2008 APR 28 P 12:01  
PHOENIX, ARIZONA

**ARIZONA NOTICE OF LOCATION  
(Lode Claim)**

NOTICE IS HEREBY GIVEN THAT MILLROCK ALASKA LLC, whose mailing address is 111 West 16<sup>th</sup> Avenue, Bristol Bay Building, 3<sup>rd</sup> Floor, Anchorage, AK 99501, by its undersigned agent, makes this location of the JOSE 261 lode mining claim, in the Unknown Mining District, Graham County, Arizona.

The general course of the claim is from East to West, and said claim is located within \_\_\_\_\_, \_\_\_\_\_, SW, quarter(s) of Section(s) 35, Township 6S, Range 28E, GSRB&M, Graham County, Arizona.

This claim is 1500 feet in length and 600 feet in width.

This Notice of Location is posted on the center line of the claim.

The claim runs from the location monument on which this notice is posted 10 feet in a E'ly direction to the East end line and 1,490 feet in a W'ly direction to the West end line. The claim boundaries are marked by six monuments, one at each corner and one at the center of each end line. The location monument on which this notice is posted is situated within Section 35, Township 6S, Range 28E, GSRB&M, Graham County, Arizona, and is approximately 7,500 feet North and 22,490 feet East from the SE corner of Section 1, Township 7S, Range 27E, GSRB&M, Graham County, Arizona.

The undersigned claims the ground as depicted on the map which is attached to a copy of this Notice of Location filed in the office of the County Recorder, Graham County, Safford, Arizona.

The claim has been monumented in accordance with State and Federal law. Corner and location monuments are substantial posts projecting at least four feet above the ground.

Located, dated, and posted on the ground this 12<sup>TH</sup> day of FEBRUARY, 2008.

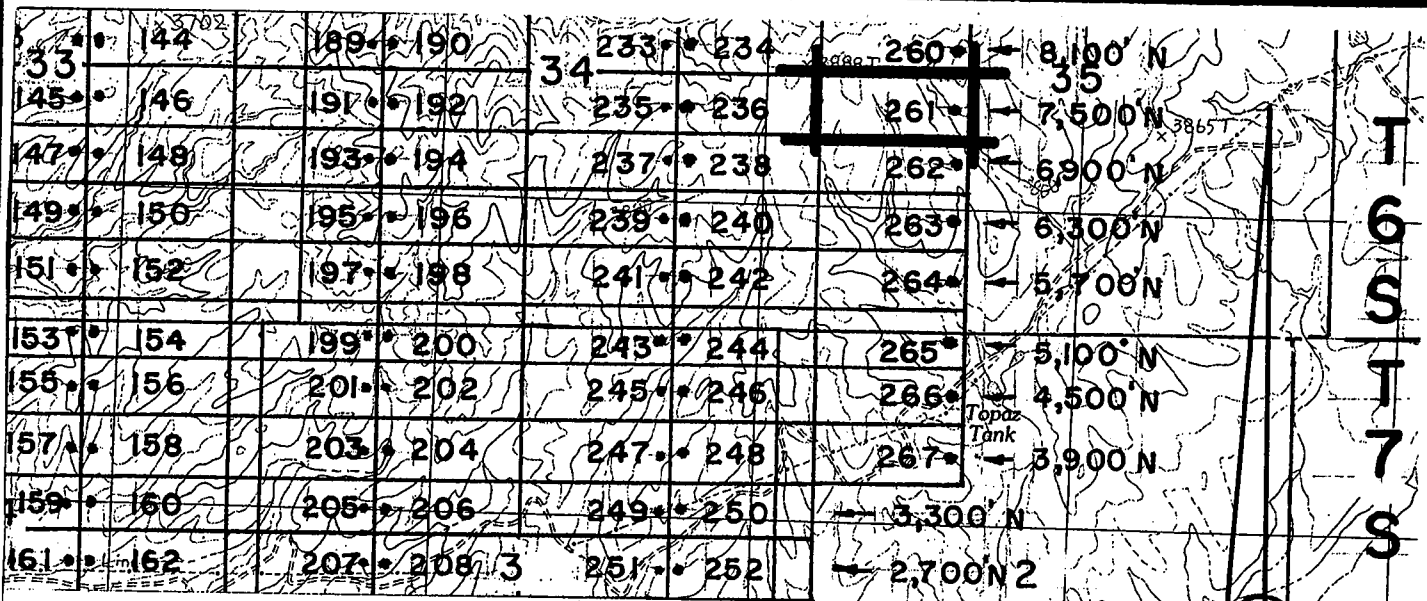
Millrock Alaska LLC (Owner)

By \_\_\_\_\_ (Agent)

Minex Exploration

PHOENIX, ARIZONA  
RECEIVED  
B.L.M. AZ STATE OFFICE  
1997 APR 28 P 9:46  
ACCEPTED THIS DATE  
FILED WITH THE COUNTY RECORDER

AMC 3918351



↑  
13,510' E

↑ ↑  
16,490' E  
16,510' E

↑ ↑  
19,490' E  
19,510' E

↑  
22,490' E

SCALE

1 inch =  
2,000'

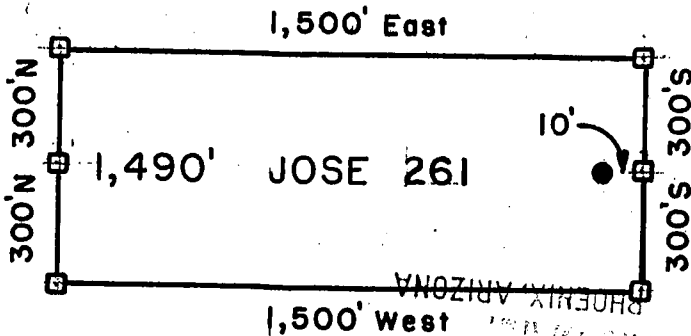


# R 28 E, G & SRM

JOSE 1-39, et al Lode Claims - Located February 4 - 16, 2008  
Graham County, AZ

All JOSE Location Monuments are tied to the SE Corner of  
Section 1, T 7 S - R 27 E, G & SRM, Graham County, AZ.

All JOSE Lode Claims are 600' X 1,500' except JOSE 48, 49, 81  
and 82, which are 300' X 1,500'.



- = Location Monument
  - = Claim Corner/End Center Monument
- ALL MONUMENTS ARE SUBSTANTIAL  
POSTS, 4' ABOVE GROUND.

2008 APR 28 PM 2:04  
 PHOENIX, ARIZONA  
 SOUTH STATE OFFICE

Millrock Alaska LLC  
 111 West 16th Avenue  
 Bristol Bay Building, 3rd Floor  
 Anchorage, AK 99501

Attached To And  
 Made A Part Of  
 JOSE 261 Location Notice  
 Page 2 Of 2

AND 191835



PHOENIX, ARIZONA  
2008 APR 28 P 12:01  
BLM, AZ STATE OFFICE

**ARIZONA NOTICE OF LOCATION  
(Lode Claim)**

NOTICE IS HEREBY GIVEN THAT MILLROCK ALASKA LLC, whose mailing address is 111 West 16<sup>th</sup> Avenue, Bristol Bay Building, 3<sup>rd</sup> Floor, Anchorage, AK 99501, by its undersigned agent, makes this location of the JOSE 262 lode mining claim, in the Unknown Mining District, Graham County, Arizona.

The general course of the claim is from East to West, and said claim is located within \_\_\_\_\_, \_\_\_\_\_, SW quarter(s) of Section(s) 35, Township 6S, Range 28E, GSRB&M, Graham County, Arizona.

This claim is 1500 feet in length and 600 feet in width.

This Notice of Location is posted on the center line of the claim.

The claim runs from the location monument on which this notice is posted 10 feet in a E'ly direction to the East end line and 1,490 feet in a W'ly direction to the West end line. The claim boundaries are marked by six monuments, one at each corner and one at the center of each end line. The location monument on which this notice is posted is situated within Section 35, Township 6S, Range 28E, GSRB&M, Graham County, Arizona, and is approximately 6,900 feet North and 22,490 feet East from the SE corner of Section 1, Township 7S, Range 27E, GSRB&M, Graham County, Arizona.

The undersigned claims the ground as depicted on the map which is attached to a copy of this Notice of Location filed in the office of the County Recorder, Graham County, Safford, Arizona.

The claim has been monumented in accordance with State and Federal law. Corner and location monuments are substantial posts projecting at least four feet above the ground.

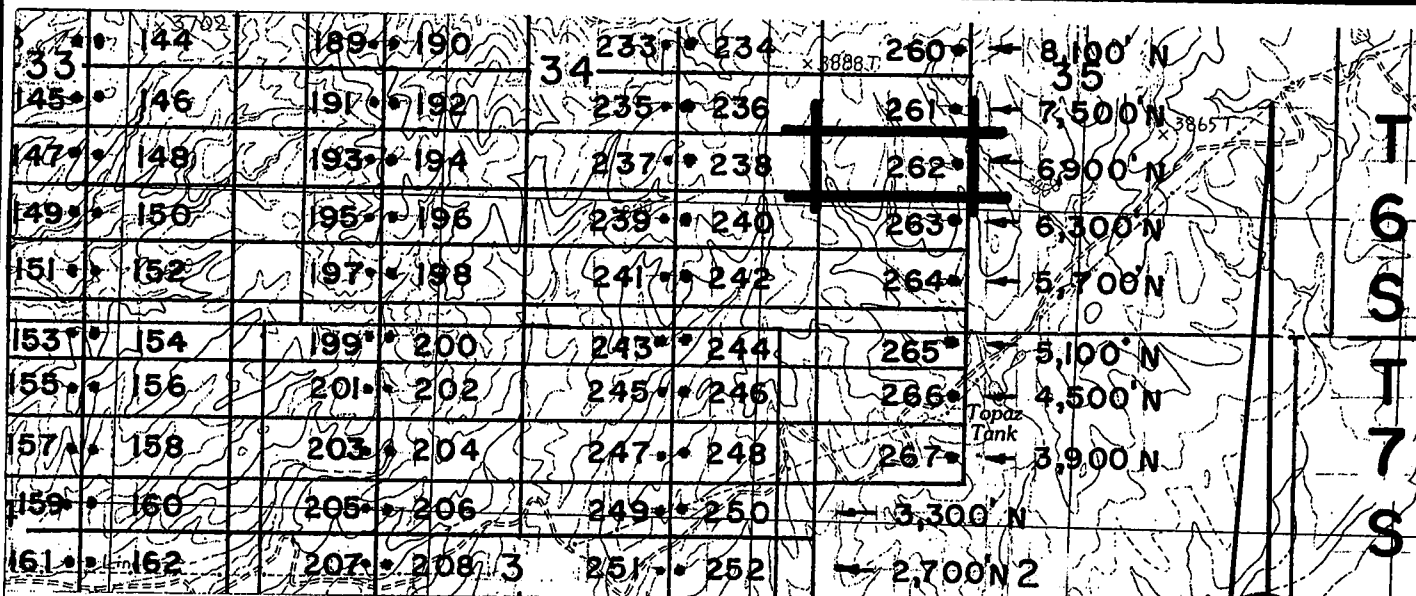
Located, dated, and posted on the ground this 12<sup>TH</sup> day of FEBRUARY, 2008.

Millrock Alaska LLC (Owner)

By [Signature] (Agent)  
Minex Exploration

RECEIVED  
BLM, AZ STATE OFFICE  
1997 APR 28 P 9:46  
PHOENIX, ARIZONA

AMC 391836



↑  
13,510' E

↑ ↑  
16,490' E  
16,510' E

↑ ↑  
19,490' E  
19,510' E

↑  
22,490' E

SCALE

1 inch =  
2,000'

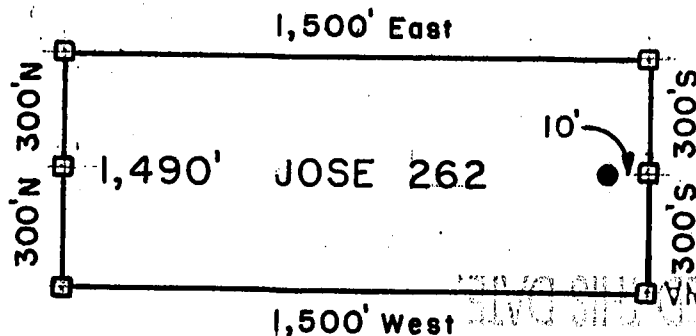


# R 28 E, G & SRM

JOSE 1-39, et al Lode Claims - Located February 4 - 16, 2008  
Graham County, AZ

All JOSE Location Monuments are tied to the SE Corner of Section 1, T 7 S - R 27 E, G & SRM, Graham County, AZ.

All JOSE Lode Claims are 600' X 1,500' except JOSE 48, 49, 81 and 82, which are 300' X 1,500'.



- = Location Monument
  - = Claim Corner/End Center Monument
- ALL MONUMENTS ARE SUBSTANTIAL POSTS, 4' ABOVE GROUND.

2008 APR 28 PM 2:04

PHOENIX, ARIZONA

Millrock Alaska LLC  
111 West 16th Avenue  
Bristol Bay Building, 3rd Floor  
Anchorage, AK 99501

Attached To And  
Made A Part Of  
JOSE 262 Location Notice  
Page 2 Of 2

AMC 391020



2008-3223

Page 1 of 2

Requested By: XPLORE, LLC

Wendy John, Graham County Recorder

04-25-2008 09:14 AM Recording Fee \$13.00

PHOENIX, ARIZONA  
2008 APR 28 P 12:04  
B.L.M. AZ STATE OFFICE

**ARIZONA NOTICE OF LOCATION  
(Lode Claim)**

NOTICE IS HEREBY GIVEN THAT MILLROCK ALASKA LLC, whose mailing address is 111 West 16<sup>th</sup> Avenue, Bristol Bay Building, 3<sup>rd</sup> Floor, Anchorage, AK 99501, by its undersigned agent, makes this location of the JOSE 263 lode mining claim, in the Unknown Mining District, Graham County, Arizona.

The general course of the claim is from East to West, and said claim is located within \_\_\_\_\_, \_\_\_\_\_, SW quarter(s) of Section(s) 35, Township 6S, Range 28E, GSRB&M, Graham County, Arizona.

This claim is 1500 feet in length and 600 feet in width.

This Notice of Location is posted on the center line of the claim.

The claim runs from the location monument on which this notice is posted 10 feet in a E'ly direction to the East end line and 1,490 feet in a W'ly direction to the West end line. The claim boundaries are marked by six monuments, one at each corner and one at the center of each end line. The location monument on which this notice is posted is situated within Section 35, Township 6S, Range 28E, GSRB&M, Graham County, Arizona, and is approximately 6,300 feet North and 22,490 feet East from the SE corner of Section 1, Township 7S, Range 27E, GSRB&M, Graham County, Arizona.

The undersigned claims the ground as depicted on the map which is attached to a copy of this Notice of Location filed in the office of the County Recorder, Graham County, Safford, Arizona.

The claim has been monumented in accordance with State and Federal law. Corner and location monuments are substantial posts projecting at least four feet above the ground.

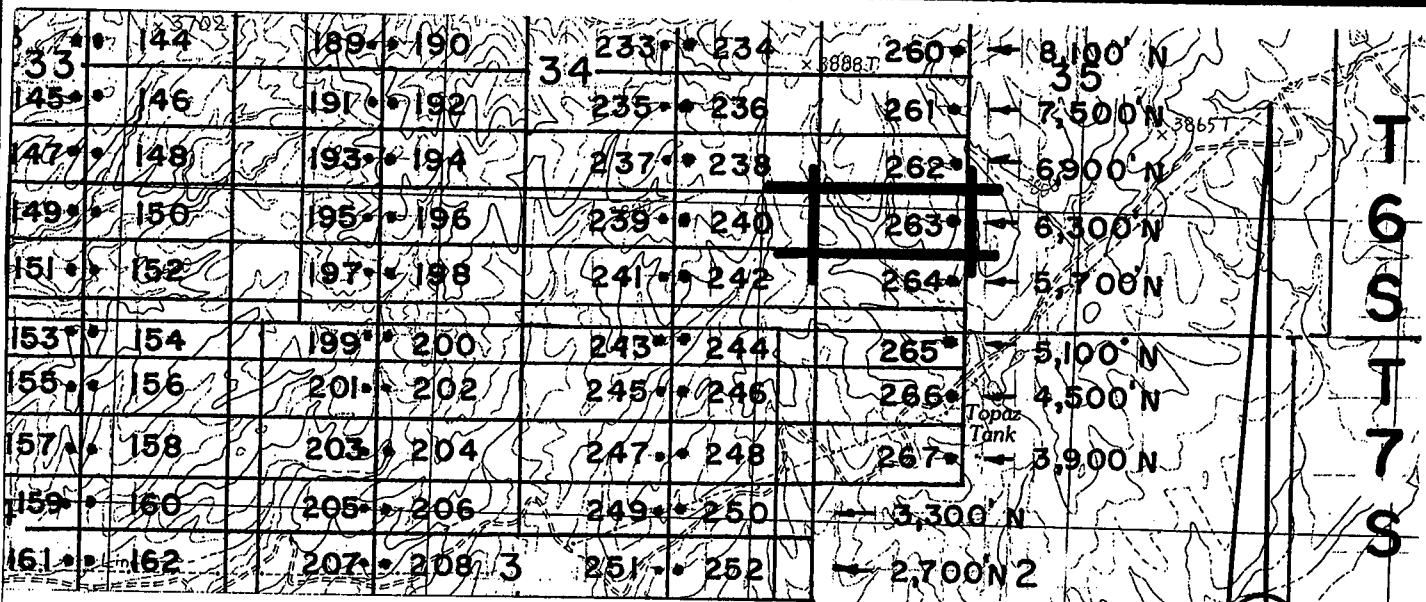
Located, dated, and posted on the ground this 12<sup>TH</sup> day of FEBRUARY, 2008.

PHOENIX, ARIZONA  
RECEIVED  
B.L.M. AZ STATE OFFICE  
FILED WITH PLANS  
1997 APR 28 P 9:41  
ACCEPTED THIS DATE

Millrock Alaska LLC (Owner)

By [Signature] (Agent)  
Minex Exploration

ARIZONA 341837



T  
6  
S  
T  
7  
S

↑  
13,510'E

↑ ↑  
16,490'E  
16,510'E

↑ ↑  
19,490'E  
19,510'E

↑  
22,490'E

SCALE  
1 inch =  
2,000'

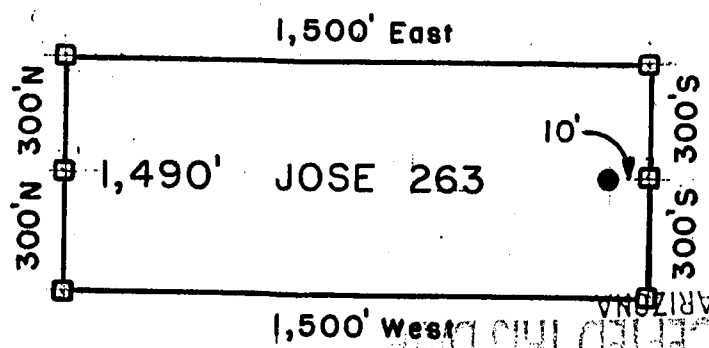


## R 28 E, G & SRM

JOSE 1-39, et al Lode Claims - Located February 4 - 16, 2008  
Graham County, AZ

All JOSE Location Monuments are tied to the SE Corner of Section 1, T 7 S - R 27 E, G & SRM, Graham County, AZ.

All JOSE Lode Claims are 600' X 1,500' except JOSE 48, 49, 81 and 82, which are 300' X 1,500'.



- = Location Monument
  - = Claim Corner/End Center Monument
- ALL MONUMENTS ARE SUBSTANTIAL POSTS, 4' ABOVE GROUND.

PHOENIX, ARIZONA  
2008 APR 24 PM 12:25

Millrock Alaska LLC  
111 West 16 th Avenue  
Bristol Bay Building, 3rd Floor  
Anchorage, AK 99501

Attached To And  
Made A Part Of  
JOSE 263 Location Notice  
Page 2 Of 2

APR 24 2008



RECEIVED  
B.L.M. AZ STATE OFFICE  
2008 APR 28 P. 12: 05  
PHOENIX, ARIZONA

**ARIZONA NOTICE OF LOCATION  
(Lode Claim)**

NOTICE IS HEREBY GIVEN THAT MILLROCK ALASKA LLC, whose mailing address is 111 West 16<sup>th</sup> Avenue, Bristol Bay Building, 3<sup>rd</sup> Floor, Anchorage, AK 99501, by its undersigned agent, makes this location of the JOSE 264 lode mining claim, in the Unknown Mining District, Graham County, Arizona.

The general course of the claim is from East to West, and said claim is located within \_\_\_\_\_, \_\_\_\_\_, SW quarter(s) of Section(s) 35, Township 6S, Range 28E, GSRB&M, Graham County, Arizona.

This claim is 1500 feet in length and 600 feet in width.

This Notice of Location is posted on the center line of the claim.

The claim runs from the location monument on which this notice is posted 10 feet in a E'ly direction to the East end line and 1,490 feet in a W'ly direction to the West end line. The claim boundaries are marked by six monuments, one at each corner and one at the center of each end line. The location monument on which this notice is posted is situated within Section 35, Township 6S, Range 28E, GSRB&M, Graham County, Arizona, and is approximately 5,700 feet North and 2,2490 feet East from the SE corner of Section 1, Township 7S, Range 27E, GSRB&M, Graham County, Arizona.

The undersigned claims the ground as depicted on the map which is attached to a copy of this Notice of Location filed in the office of the County Recorder, Graham County, Safford, Arizona.

The claim has been monumented in accordance with State and Federal law. Corner and location monuments are substantial posts projecting at least four feet above the ground.


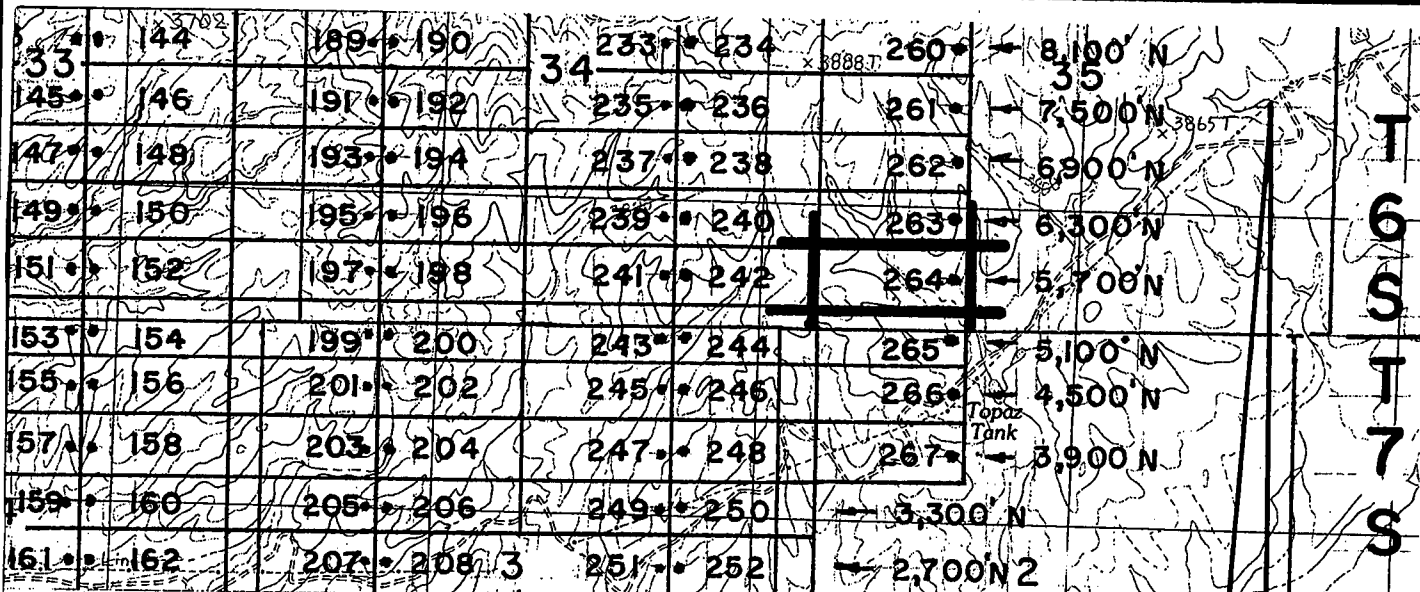
Located, dated, and posted on the ground this 11<sup>TH</sup> day of FEBRUARY, 2008.

Millrock Alaska LLC (Owner)

By [Signature] (Agent)  
Minex Exploration

RECEIVED  
B.L.M. AZ STATE OFFICE  
1997 APR 28 9 47  
PHOENIX, ARIZONA

AMC 391838



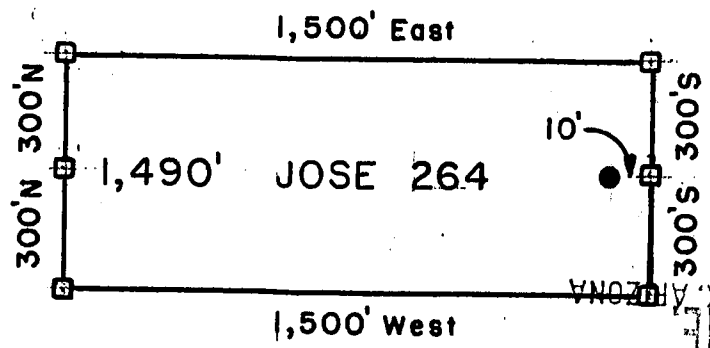
# R 28 E, G & SRM

JOSE 1-39, et al Lode Claims - Located February 4 - 16, 2008

Graham County, AZ

All JOSE Location Monuments are tied to the SE Corner of Section 1, T 7 S - R 27 E, G & SRM, Graham County, AZ.

All JOSE Lode Claims are 600' x 1,500' except JOSE 48, 49, 81 and 82, which are 300' x 1,500'.



- = Location Monument
  - = Claim Corner/End Center Monument
- ALL MONUMENTS ARE SUBSTANTIAL POSTS, 4' ABOVE GROUND.

Millrock Alaska LLC  
 111 West 16 th Avenue  
 Bristol Bay Building, 3rd Floor  
 Anchorage, AK 99501

RECEIVED  
 APR 28 9 47 AM '08  
 PHOENIX, ARIZONA  
 ACCEPTED THIS DATE  
 Attached To And  
 Made A Part Of  
 JOSE 264 Location Notice  
 Page 2 Of 2

APR 29 18 38





200803225  
Page 1 of 2  
Requested By: XPLORE, LLC  
Wendy John, Graham County Recorder  
04-25-2008 09:14 AM Recording Fee \$13.00

RECORDED  
COUNTY CLERK  
2008 APR 28 P 12:05  
PHOENIX, ARIZONA

**ARIZONA NOTICE OF LOCATION  
(Lode Claim)**

NOTICE IS HEREBY GIVEN THAT MILLROCK ALASKA LLC, whose mailing address is 111 West 16<sup>th</sup> Avenue, Bristol Bay Building, 3<sup>rd</sup> Floor, Anchorage, AK 99501, by its undersigned agent, makes this location of the JOSE 265 lode mining claim, in the Unknown Mining District, Graham County, Arizona.

The general course of the claim is from East to West, and said claim is located within SW, NW quarter(s) of Section(s) 35, 2, Township 7S-1428E, GSRB&M, Graham County, Arizona.

This claim is 1500 feet in length and 600 feet in width.

This Notice of Location is posted on the center line of the claim.

The claim runs from the location monument on which this notice is posted 10 feet in a E'ly direction to the East end line and 1,490 feet in a W'ly direction to the West end line. The claim boundaries are marked by six monuments, one at each corner and one at the center of each end line. The location monument on which this notice is posted is situated within Section 2, Township 7S, Range 28E, GSRB&M, Graham County, Arizona, and is approximately 5,100 feet North and 22,490 feet East from the SE corner of Section 1, Township 7S, Range 27E, GSRB&M, Graham County, Arizona.

The undersigned claims the ground as depicted on the map which is attached to a copy of this Notice of Location filed in the office of the County Recorder, Graham County, Safford, Arizona.

The claim has been monumented in accordance with State and Federal law. Corner and location monuments are substantial posts projecting at least four feet above the ground.

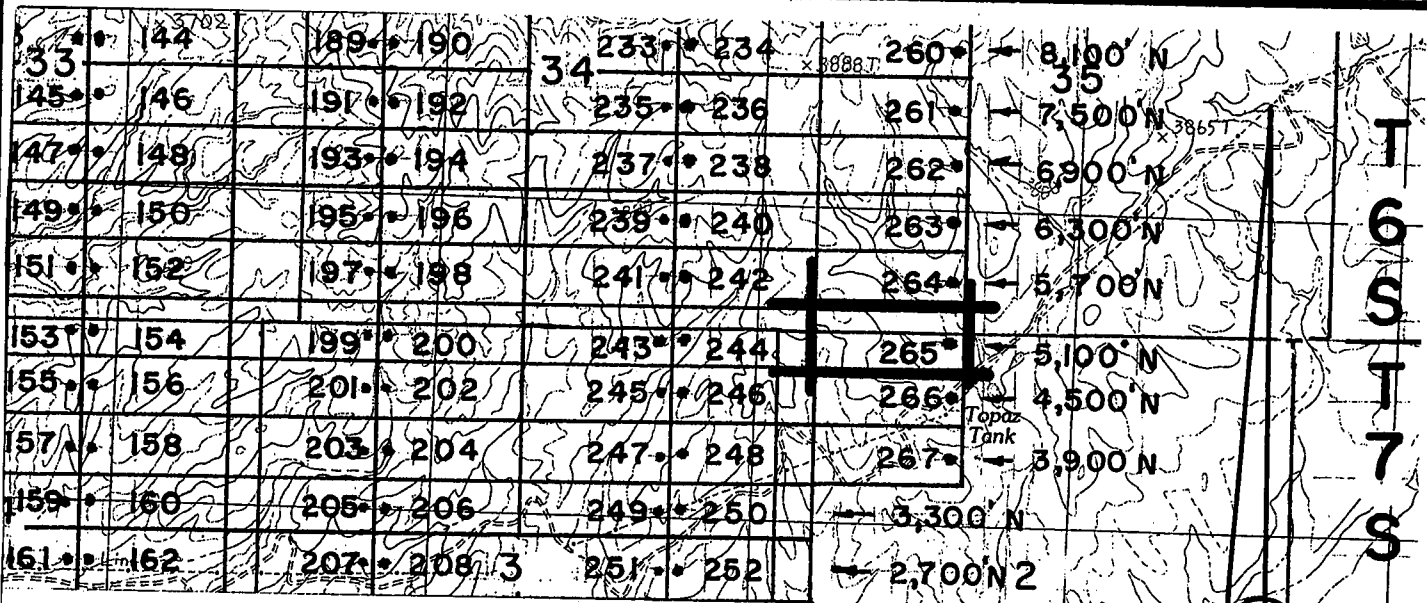
Located, dated, and posted on the ground this 11<sup>TH</sup> day of FEBRUARY, 2008.

RECEIVED  
B.L.M. AZ STATE OFFICE  
APR 28 P 9:47  
ACCEPTED THIS DATE  
PHOENIX, ARIZONA

Millrock Alaska LLC (Owner)

By [Signature] (Agent)  
Minex Exploration

AMC 391839



↑  
13,510' E

↑ ↑  
16,490' E  
16,510' E

↑ ↑  
19,490' E  
19,510' E

↑  
22,490' E

SCALE

1 inch =  
2,000'



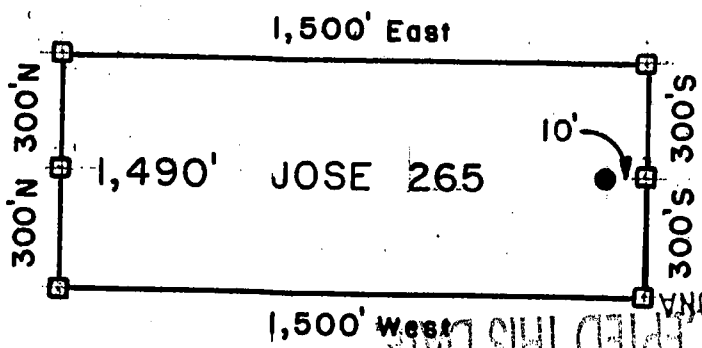
# R 28 E, G & SRM

JOSE 1-39, et al Lode Claims - Located February 4 - 16, 2008

Graham County, AZ

All JOSE Location Monuments are tied to the SE Corner of Section 1, T 7 S - R 27 E, G & SRM, Graham County, AZ.

All JOSE Lode Claims are 600' X 1,500' except JOSE 48, 49, 81 and 82, which are 300' X 1,500'.



- = Location Monument
  - = Claim Corner/End Center Monument
- ALL MONUMENTS ARE SUBSTANTIAL POSTS, 4' ABOVE GROUND.

PHOENIX, ARIZONA  
 2008 APR 28 PM 05  
 U.S. DEPARTMENT OF THE INTERIOR  
 BUREAU OF LAND MANAGEMENT

Millrock Alaska LLC  
 111 West 16th Avenue  
 Bristol Bay Building, 3rd Floor  
 Anchorage, AK 99501

Attached To And  
 Made A Part Of  
 JOSE 265 Location Notice  
 Page 2 Of 2

APR 29 10 39 AM '08



2008-03226  
Page 1 of 2  
Requested By: XPLORE, LLC  
Wendy John, Graham County Recorder  
04-25-2008 09:14 AM Recording Fee \$13.00

RECEIVED  
B.L.M. AZ STATE OFFICE  
2008 APR 28 P 12:05  
PHOENIX, ARIZONA

**ARIZONA NOTICE OF LOCATION  
(Lode Claim)**

NOTICE IS HEREBY GIVEN THAT MILLROCK ALASKA LLC, whose mailing address is 111 West 16<sup>th</sup> Avenue, Bristol Bay Building, 3<sup>rd</sup> Floor, Anchorage, AK 99501, by its undersigned agent, makes this location of the JOSE 266 lode mining claim, in the Unknown Mining District, Graham County, Arizona.

The general course of the claim is from East to West, and said claim is located within \_\_\_\_\_, \_\_\_\_\_, NW quarter(s) of Section(s) 2, Township 7S, Range 28E, GSRB&M, Graham County, Arizona.

This claim is 1500 feet in length and 600 feet in width.

This Notice of Location is posted on the center line of the claim.

The claim runs from the location monument on which this notice is posted 10 feet in a E'ly direction to the East end line and 1,490 feet in a W'ly direction to the West end line. The claim boundaries are marked by six monuments, one at each corner and one at the center of each end line. The location monument on which this notice is posted is situated within Section 2, Township 7S, Range 28E, GSRB&M, Graham County, Arizona, and is approximately 4,500 feet North and 22,490 feet East from the SE corner of Section 1, Township 7S, Range 27E, GSRB&M, Graham County, Arizona.

The undersigned claims the ground as depicted on the map which is attached to a copy of this Notice of Location filed in the office of the County Recorder, Graham County, Safford, Arizona.

The claim has been monumented in accordance with State and Federal law. Corner and location monuments are substantial posts projecting at least four feet above the ground.


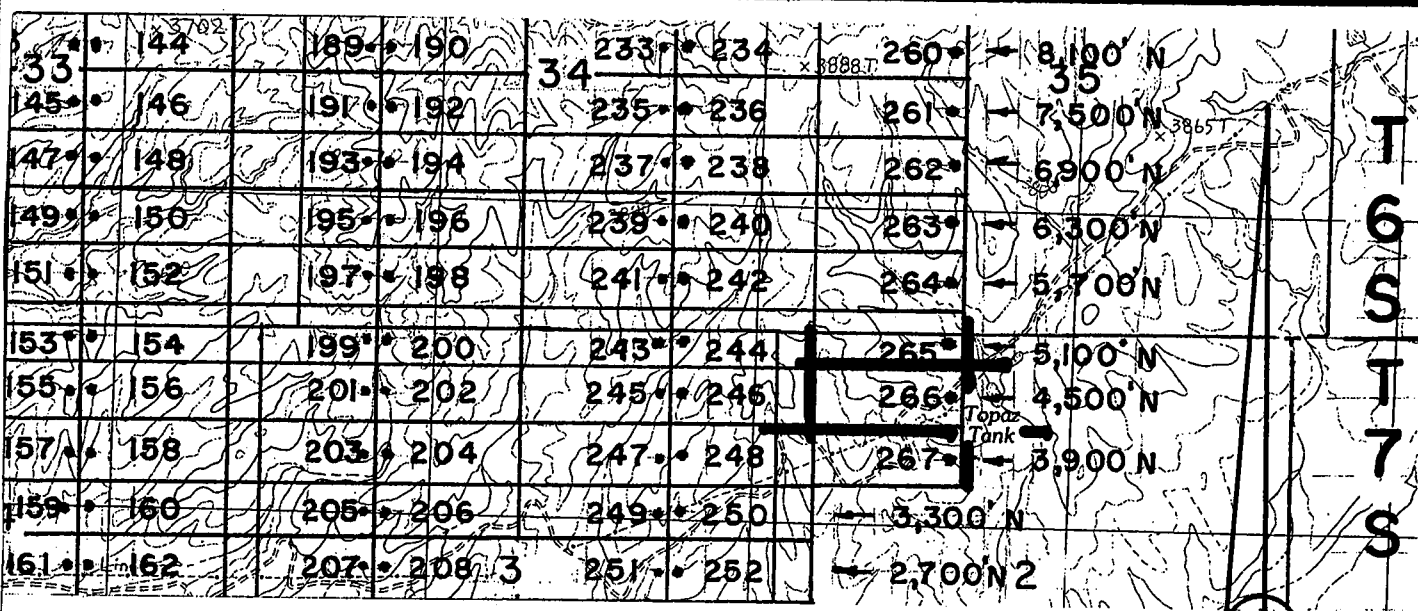
Located, dated, and posted on the ground this 11<sup>th</sup> day of FEBRUARY, 2008.

Millrock Alaska LLC (Owner)

By [Signature] (Agent)  
Minex Exploration

RECEIVED  
B.L.M. AZ STATE OFFICE  
1997 APR 28 P 9:47  
PHOENIX, ARIZONA

AMC 391840

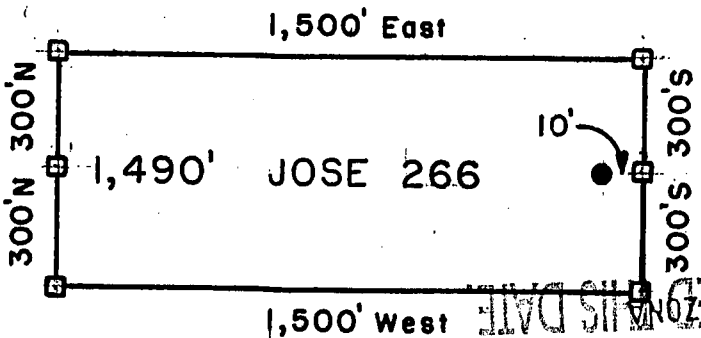


# R 28 E, G & SRM

JOSE 1-39, et al Lode Claims - Located February 4 - 16, 2008  
Graham County, AZ

All JOSE Location Monuments are tied to the SE Corner of Section 1, T 7 S - R 27 E, G & SRM, Graham County, AZ.

All JOSE Lode Claims are 600' X 1,500' except JOSE 48, 49, 81 and 82, which are 300' X 1,500'.



- = Location Monument
  - = Claim Corner/End Center Monument
- ALL MONUMENTS ARE SUBSTANTIAL POSTS, 4' ABOVE GROUND.

PHOENIX, ARIZONA  
 2008 APR 28 05  
 BLM AZ STATE OFFICE

Millrock Alaska LLC  
 111 West 16th Avenue  
 Bristol Bay Building, 3rd Floor  
 Anchorage, AK 99501

Attached To And  
 Made A Part Of  
 JOSE 266 Location Notice  
 Page 2 Of 2

APR 3 11 04 AM  
 2008



200 3227  
Page 1 of 2  
Requested By: XPLDRE, LLC  
Wendy John, Graham County Recorder  
04-25-2008 09:14 AM Recording Fee \$13.00

RECEIVED  
B.L.M. AZ STATE OFFICE  
2008 APR 28 P 12: 05  
PHOENIX, ARIZONA

**ARIZONA NOTICE OF LOCATION  
(Lode Claim)**

NOTICE IS HEREBY GIVEN THAT MILLROCK ALASKA LLC, whose mailing address is 111 West 16<sup>th</sup> Avenue, Bristol Bay Building, 3<sup>rd</sup> Floor, Anchorage, AK 99501, by its undersigned agent, makes this location of the JOSE 267 lode mining claim, in the Unknown Mining District, Graham County, Arizona.

The general course of the claim is from East to West, and said claim is located within \_\_\_\_\_, \_\_\_\_\_, NW quarter(s) of Section(s) 2, Township 7S, Range 28E, GSRB&M, Graham County, Arizona.

This claim is 1500 feet in length and 600 feet in width.

This Notice of Location is posted on the center line of the claim.

The claim runs from the location monument on which this notice is posted 10 feet in a E'ly direction to the East end line and 1,490 feet in a W'ly direction to the West end line. The claim boundaries are marked by six monuments, one at each corner and one at the center of each end line. The location monument on which this notice is posted is situated within Section 2, Township 7S, Range 28E, GSRB&M, Graham County, Arizona, and is approximately 3,900 feet North and 22,490 feet East from the SE corner of Section 1, Township 7S, Range 27E, GSRB&M, Graham County, Arizona.

The undersigned claims the ground as depicted on the map which is attached to a copy of this Notice of Location filed in the office of the County Recorder, Graham County, Safford, Arizona.

The claim has been monumented in accordance with State and Federal law. Corner and location monuments are substantial posts projecting at least four feet above the ground.

Located, dated, and posted on the ground this 11<sup>TH</sup> day of FEBRUARY, 2008.

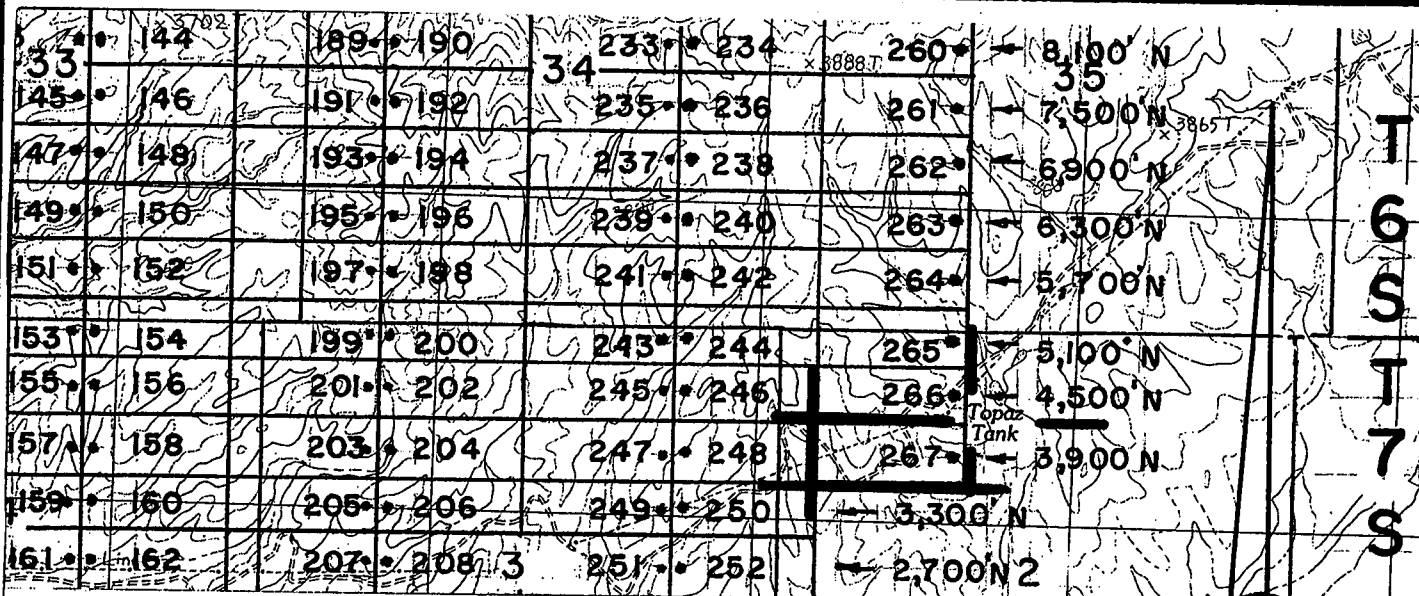
Millrock Alaska LLC (Owner)

By \_\_\_\_\_ (Agent)

Minex Exploration

AMC 391841

ACCEPTED THIS DATE  
PHOENIX, ARIZONA  
FILED WITH BLM, BUT NOT  
RECORDED  
APR 28 P 9:47  
RECEIVED  
B.L.M. AZ STATE OFFICE



↑  
13,510' E

↑ ↑  
16,490' E  
16,510' E

↑ ↑  
19,490' E  
19,510' E

↑  
22,490' E

SCALE  
1 inch =  
2,000'

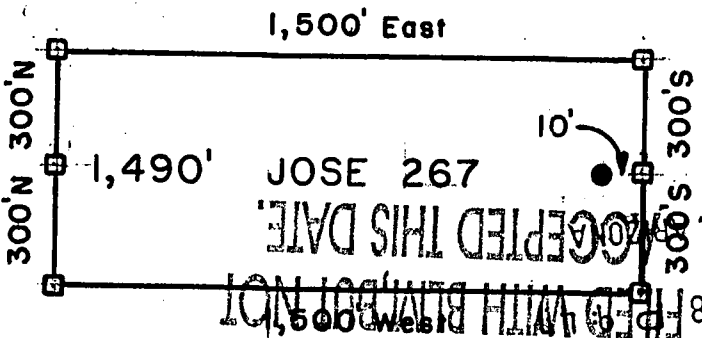


# R 28 E, G & SRM

JOSE 1-39, et al Lode Claims - Located February 4 - 16, 2008  
Graham County, AZ

All JOSE Location Monuments are tied to the SE Corner of Section 1, T 7 S - R 27 E, G & SRM, Graham County, AZ.

All JOSE Lode Claims are 600' X 1,500' except JOSE 48, 49, 81 and 82, which are 300' X 1,500'.



- = Location Monument
  - = Claim Corner/End Center Monument
- ALL MONUMENTS ARE SUBSTANTIAL  
POSTS, 4' ABOVE GROUND.

RECEIVED  
 PHOENIX, ARIZONA  
 2008 APR 28 10 12 05  
 CLM, AZ STATE OFFICE

Millrock Alaska LLC  
 111 West 16th Avenue  
 Bristol Bay Building, 3rd Floor  
 Anchorage, AK 99501

RECEIVED  
 M. AZ STATE OFFICE

Attached To And  
 Made A Part Of  
 JOSE 267 Location Notice  
 Page 2 Of 2



Input Parameters for Geographic Report with Land

System Id = CR

Admin State = AZ

Geo State = AZ

Casetype Begins With

Case Disp Txt = AUTHORIZED, CANCELLED, EXPIRED, PENDING, REJECTED, RELINQUISHED, WITHDRAWN

Mer Twp Rng = 14 0070S 0280E

Section = 002, 003, 004, 005, 006, 007, 008, 009, 010

Mtrs =

Commodity =

Commodity Txt =

Pending Org =

Pend Org Decode =

Total Rows Returned: 14



RUN TIME: 09:38 AM

UNITED STATES DEPARTMENT OF INTERIOR  
BUREAU OF LAND MANAGEMENT  
GEOGRAPHIC REPORT WITH LAND  
Sorted by Serial Number

RUN DATE: 05/15/2008  
Page 1 of 2

Adm State: AZ

Serial Number: AZA 009015  
Total Case Acres: 459.850

<u>Casetype</u>	<u>Case Disp</u>	14	0070S	0280E	<u>Sect</u>	<u>Sur Typ</u>	<u>Sur Num</u>	<u>Suff</u>	<u>Subdivision</u>	<u>Act Pend</u>
285003	AUTHORIZED				002	ALIQ			SWNW;	
						LOTS			3,4;	
					003	ALIQ			S2N2,N2SW,NWSE;	
					005				S2N2,N2S2;	
					006				S2NE,S2NW,NESW,N2SE;	1
						LOTS			8;	1

Serial Number: AZA 021081PT  
Total Case Acres: 57,980.390

<u>Casetype</u>	<u>Case Disp</u>	14	0070S	0280E	<u>Sect</u>	<u>Sur Typ</u>	<u>Sur Num</u>	<u>Suff</u>	<u>Subdivision</u>	<u>Act Pend</u>
221006	AUTHORIZED				002	ALIQ			S2N2,S2;	
						LOTS			1-4;	

Serial Number: AZA 021952  
Total Case Acres: 120.000

<u>Casetype</u>	<u>Case Disp</u>	14	0070S	0280E	<u>Sect</u>	<u>Sur Typ</u>	<u>Sur Num</u>	<u>Suff</u>	<u>Subdivision</u>	<u>Act Pend</u>
282201	AUTHORIZED				006	ALIQ			SENW;	
						LOTS			1,3,4,7;	

Serial Number: AZA 027273  
Total Case Acres: 458.200

<u>Casetype</u>	<u>Case Disp</u>	14	0070S	0280E	<u>Sect</u>	<u>Sur Typ</u>	<u>Sur Num</u>	<u>Suff</u>	<u>Subdivision</u>	<u>Act Pend</u>
281007	AUTHORIZED				006	ALIQ			S2NE,NW;	
						LOTS			1-7;	

Serial Number: AZPHX 0080240  
Total Case Acres: 260.170

<u>Casetype</u>	<u>Case Disp</u>	14	0070S	0280E	<u>Sect</u>	<u>Sur Typ</u>	<u>Sur Num</u>	<u>Suff</u>	<u>Subdivision</u>	<u>Act Pend</u>
-----------------	------------------	----	-------	-------	-------------	----------------	----------------	-------------	--------------------	-----------------

RUN TIME: 09:38 AM

UNITED STATES DEPARTMENT OF INTERIOR  
BUREAU OF LAND MANAGEMENT  
GEOGRAPHIC REPORT WITH LAND  
Sorted by Serial Number

RUN DATE: 05/15/2008  
Page 2 of 2

Adm State: AZ

287001 AUTHORIZED

006 FF  
LOTS

1 S2NE,W2SW,NWSE;  
1,9;





Input Parameters for Geographic Report with Land

System Id = CR

Admin State = AZ

Geo State = AZ

Casetype Begins With

Case Disp Txt = AUTHORIZED, CANCELLED, EXPIRED, PENDING, REJECTED, RELINQUISHED, WITHDRAWN

Mer Twp Rng = 14 0060S 0280E

Section = 026, 027, 028, 031, 032, 033, 034, 035

Mtrs =

Commodity =

Commodity Txt =

Pending Org =

Pend Org Decode =

Total Rows Returned: 28

RUN TIME: 09:40 AM

UNITED STATES DEPARTMENT OF INTERIOR  
BUREAU OF LAND MANAGEMENT  
GEOGRAPHIC REPORT WITH LAND  
Sorted by Serial Number

RUN DATE: 05/15/2008  
Page 1 of 3

Adm State: AZ

Serial Number: AZA 009015  
Total Case Acres: 459.850

<u>Casetype</u>	<u>Case Disp</u>	14	0060S	0280E	<u>Sect</u>	<u>Sur Typ</u>	<u>Sur Num</u>	<u>Suff</u>	<u>Subdivision</u>	<u>Act Pend</u>
285003	AUTHORIZED				035	ALIQ			SESW,SE;	

Serial Number: AZA 017381  
Total Case Acres: 1.100

<u>Casetype</u>	<u>Case Disp</u>	14	0060S	0280E	<u>Sect</u>	<u>Sur Typ</u>	<u>Sur Num</u>	<u>Suff</u>	<u>Subdivision</u>	<u>Act Pend</u>
281001	AUTHORIZED				031	LOTS			3;	

Serial Number: AZA 020347CP  
Total Case Acres: 50,583.670

<u>Casetype</u>	<u>Case Disp</u>	14	0060S	0280E	<u>Sect</u>	<u>Sur Typ</u>	<u>Sur Num</u>	<u>Suff</u>	<u>Subdivision</u>	<u>Act Pend</u>
221006	AUTHORIZED				032	ALIQ			SW;	

Serial Number: AZA 021193  
Total Case Acres: 1.000

<u>Casetype</u>	<u>Case Disp</u>	14	0060S	0280E	<u>Sect</u>	<u>Sur Typ</u>	<u>Sur Num</u>	<u>Suff</u>	<u>Subdivision</u>	<u>Act Pend</u>
287001	AUTHORIZED				027	ALIQ			NW;	
					031	FF		1	SENE;	

Serial Number: AZA 021952  
Total Case Acres: 120.000

<u>Casetype</u>	<u>Case Disp</u>	14	0060S	0280E	<u>Sect</u>	<u>Sur Typ</u>	<u>Sur Num</u>	<u>Suff</u>	<u>Subdivision</u>	<u>Act Pend</u>
282201	AUTHORIZED				028	ALIQ			S2NW;	
					031	LOTS			1;	
					032	ALIQ			W2NE,NENW,SWSE;	
						LOTS			2,3,4;	
					033	MNR			W2W2SW;	

RUN TIME: 09:40 AM

UNITED STATES DEPARTMENT OF INTERIOR  
BUREAU OF LAND MANAGEMENT  
GEOGRAPHIC REPORT WITH LAND  
Sorted by Serial Number

RUN DATE: 05/15/2008  
Page 2 of 3

Serial Number: AZA 026854  
Total Case Acres: 0.076

<u>Casetype</u>	<u>Case Disp</u>	14	0060S	0280E	<u>Sect</u>	<u>Sur Typ</u>	<u>Sur Num</u>	<u>Suff</u>	<u>Subdivision</u>	<u>Act Pend</u>
285003	AUTHORIZED				031	LOTS			3;	

Serial Number: AZA 027068  
Total Case Acres: 0.300

<u>Casetype</u>	<u>Case Disp</u>	14	0060S	0280E	<u>Sect</u>	<u>Sur Typ</u>	<u>Sur Num</u>	<u>Suff</u>	<u>Subdivision</u>	<u>Act Pend</u>
287001	AUTHORIZED				031	LOTS			3;	

Serial Number: AZA 027082  
Total Case Acres: 0.300

<u>Casetype</u>	<u>Case Disp</u>	14	0060S	0280E	<u>Sect</u>	<u>Sur Typ</u>	<u>Sur Num</u>	<u>Suff</u>	<u>Subdivision</u>	<u>Act Pend</u>
286203	AUTHORIZED				031	LOTS			3;	

Serial Number: AZA 027273  
Total Case Acres: 458.200

<u>Casetype</u>	<u>Case Disp</u>	14	0060S	0280E	<u>Sect</u>	<u>Sur Typ</u>	<u>Sur Num</u>	<u>Suff</u>	<u>Subdivision</u>	<u>Act Pend</u>
281007	AUTHORIZED				028	ALIQ			NE,S2NW;	
					031	LOTS			1,3;	
					032	ALIQ			NE,NENW,S2SW,SE;	
						LOTS			1-4;	
					033	ALIQ			NWNW;	
						MNR			W2NWSW;	

Serial Number: AZA 030008  
Total Case Acres: 200.000

<u>Casetype</u>	<u>Case Disp</u>	14	0060S	0280E	<u>Sect</u>	<u>Sur Typ</u>	<u>Sur Num</u>	<u>Suff</u>	<u>Subdivision</u>	<u>Act Pend</u>
392001	PENDING				027	ALIQ			NWNW;	Y
					028				NENE;	Y

RUN TIME: 09:40 AM

UNITED STATES DEPARTMENT OF INTERIOR  
BUREAU OF LAND MANAGEMENT  
GEOGRAPHIC REPORT WITH LAND  
Sorted by Serial Number

RUN DATE: 05/15/2008  
Page 3 of 3

Adm State: AZ

Serial Number: AZA 031317  
Total Case Acres: 20,900.000

<u>Casetype</u>	<u>Case Disp</u>	14	0060S	0280E	<u>Sect</u>	<u>Sur Typ</u>	<u>Sur Num</u>	<u>Suff</u>	<u>Subdivision</u>	<u>Act Pend</u>
231145	AUTHORIZED				027 028	ALIQ			N2; N2,N2SE;	

Serial Number: AZAR 0002060  
Total Case Acres: 127.500

<u>Casetype</u>	<u>Case Disp</u>	14	0060S	0280E	<u>Sect</u>	<u>Sur Typ</u>	<u>Sur Num</u>	<u>Suff</u>	<u>Subdivision</u>	<u>Act Pend</u>
287300	AUTHORIZED				031	FF		1	NWNW;	

Serial Number: AZAR 0031791  
Total Case Acres: 62.780

<u>Casetype</u>	<u>Case Disp</u>	14	0060S	0280E	<u>Sect</u>	<u>Sur Typ</u>	<u>Sur Num</u>	<u>Suff</u>	<u>Subdivision</u>	<u>Act Pend</u>
287300	AUTHORIZED				032	ALIQ			SW;	

Serial Number: AZPHX 0080240  
Total Case Acres: 260.170

<u>Casetype</u>	<u>Case Disp</u>	14	0060S	0280E	<u>Sect</u>	<u>Sur Typ</u>	<u>Sur Num</u>	<u>Suff</u>	<u>Subdivision</u>	<u>Act Pend</u>
287001	AUTHORIZED				031 032	LOTS ALIQ			16,17; NW;	

Serial Number: AZPHX 0086640  
Total Case Acres: 1.000

<u>Casetype</u>	<u>Case Disp</u>	14	0060S	0280E	<u>Sect</u>	<u>Sur Typ</u>	<u>Sur Num</u>	<u>Suff</u>	<u>Subdivision</u>	<u>Act Pend</u>
284200	AUTHORIZED				031	FF		1	M&B;	





Input Parameters for Geographic Report with Land

System Id = CR

Admin State = AZ

Geo State = AZ

Casetype Begins With

Case Disp Txt = AUTHORIZED, CANCELLED, EXPIRED, PENDING, REJECTED, RELINQUISHED, WITHDRAWN

Mer Twp Rng = 14 0060S 0270E

Section = 031

Mtrs =

Commodity =

Commodity Txt =

Pending Org =

Pend Org Decode =

Total Rows Returned: 0



Input Parameters for Geographic Report with Land

System Id = CR

Admin State = AZ

Geo State = AZ

Casetype Begins With

Case Disp Txt = AUTHORIZED, CANCELLED, EXPIRED, PENDING, REJECTED, RELINQUISHED, WITHDRAWN

Mer Twp Rng = 14 0070S 0270E

Section = 001, 012

Mtrs =

Commodity =

Commodity Txt =

Pending Org =

Pend Org Decode =

Total Rows Returned: 8

RUN TIME: 09:35 AM

UNITED STATES DEPARTMENT OF INTERIOR  
BUREAU OF LAND MANAGEMENT  
GEOGRAPHIC REPORT WITH LAND  
Sorted by Serial Number

RUN DATE: 05/15/2008  
Page 1 of 1

Adm State: AZ

Serial Number: AZA 009015  
Total Case Acres: 459.850

<u>Casetype</u>	<u>Case Disp</u>	14	0070S	0270E	<u>Sect</u>	<u>Sur Typ</u>	<u>Sur Num</u>	<u>Suff</u>	<u>Subdivision</u>	<u>Act Pend</u>
285003	AUTHORIZED				001	ALIQ MNR		1	N2SE; S2SENE;	

Serial Number: AZA 021952  
Total Case Acres: 120.000

<u>Casetype</u>	<u>Case Disp</u>	14	0070S	0270E	<u>Sect</u>	<u>Sur Typ</u>	<u>Sur Num</u>	<u>Suff</u>	<u>Subdivision</u>	<u>Act Pend</u>
282201	AUTHORIZED				001	ALIQ			SENE,NWSE;	

Serial Number: AZA 027273  
Total Case Acres: 458.200

<u>Casetype</u>	<u>Case Disp</u>	14	0070S	0270E	<u>Sect</u>	<u>Sur Typ</u>	<u>Sur Num</u>	<u>Suff</u>	<u>Subdivision</u>	<u>Act Pend</u>
281007	AUTHORIZED				001	ALIQ MNR			SENE; NWNWSE;	

Serial Number: AZA 033866  
Total Case Acres: 5.000

<u>Casetype</u>	<u>Case Disp</u>	14	0070S	0270E	<u>Sect</u>	<u>Sur Typ</u>	<u>Sur Num</u>	<u>Suff</u>	<u>Subdivision</u>	<u>Act Pend</u>
380913	AUTHORIZED				012	ALIQ			E2E2;	

Serial Number: AZPHX 0080240  
Total Case Acres: 260.170

<u>Casetype</u>	<u>Case Disp</u>	14	0070S	0270E	<u>Sect</u>	<u>Sur Typ</u>	<u>Sur Num</u>	<u>Suff</u>	<u>Subdivision</u>	<u>Act Pend</u>
287001	AUTHORIZED				001 012	ALIQ			SE; NWNE,NW;	



Input Parameters for Geographic Report with Land

System Id = CR

Admin State = AZ

Geo State =

Casetype Begins With

Case Disp Txt = AUTHORIZED, CANCELLED, EXPIRED, PENDING, REJECTED, RELINQUISHED, WITHDRAWN

Mer Twp Rng = 14 0080S 0280E

Section = 019, 020, 021, 022, 027, 028, 029, 030, 033, 034

Mtrs =

Commodity =

Commodity Txt =

Pending Org =

Pend Org Decode =

Total Rows Returned: 23

RUN TIME: 04:07 PM

UNITED STATES DEPARTMENT OF INTERIOR  
BUREAU OF LAND MANAGEMENT  
GEOGRAPHIC REPORT WITH LAND  
Sorted by Meridian Township Range

RUN DATE: 05/13/2008  
Page 1 of 2

Adm State: AZ

Serial Number: AZA 003025

Total Case Acres: 1.000

<u>Casetype</u>	<u>Case Disp</u>	14	0080S	0280E	<u>Sect</u>	<u>Sur Typ</u>	<u>Sur Num</u>	<u>Suff</u>	<u>Subdivision</u>	<u>Act Pend</u>
287008	AUTHORIZED				021 022	ALIQ			NENE; NW,NWSW;	

Serial Number: AZA 007691

Total Case Acres: 30.510

<u>Casetype</u>	<u>Case Disp</u>	14	0080S	0280E	<u>Sect</u>	<u>Sur Typ</u>	<u>Sur Num</u>	<u>Suff</u>	<u>Subdivision</u>	<u>Act Pend</u>
281008	AUTHORIZED				029 030	ALIQ			NWSW,S2SW; NESE;	

Serial Number: AZA 020347AP

Total Case Acres: 24,186.310

<u>Casetype</u>	<u>Case Disp</u>	14	0080S	0280E	<u>Sect</u>	<u>Sur Typ</u>	<u>Sur Num</u>	<u>Suff</u>	<u>Subdivision</u>	<u>Act Pend</u>
221006	AUTHORIZED				019 020 021 022 027 028 029 030	ALIQ LOTS ALIQ			E2SW,SE; 3,4; S2;  SW; NW; N2;  E2NW,NE; 1,2;	

Serial Number: AZA 021976

Total Case Acres: 58.160

<u>Casetype</u>	<u>Case Disp</u>	14	0080S	0280E	<u>Sect</u>	<u>Sur Typ</u>	<u>Sur Num</u>	<u>Suff</u>	<u>Subdivision</u>	<u>Act Pend</u>
-----------------	------------------	----	-------	-------	-------------	----------------	----------------	-------------	--------------------	-----------------



RUN TIME: 04:07 PM

UNITED STATES DEPARTMENT OF INTERIOR  
BUREAU OF LAND MANAGEMENT  
GEOGRAPHIC REPORT WITH LAND  
Sorted by Meridian Township Range

RUN DATE: 05/13/2008  
Page 2 of 2

Adm State: AZ

281011 AUTHORIZED 019 ALIQ E2SW,SWSE;  
LOTS 3,4;  
030 ALIQ NWNE;

Serial Number: AZA 031289

Total Case Acres: 2.000

<u>Casetype</u>	<u>Case Disp</u>	14	0080S	0280E	<u>Sect</u>	<u>Sur Typ</u>	<u>Sur Num</u>	<u>Suff</u>	<u>Subdivision</u>	<u>Act Pend</u>
362112	AUTHORIZED				019	LOTS			2;	

Serial Number: AZA 033827

Total Case Acres: 0.900

<u>Casetype</u>	<u>Case Disp</u>	14	0080S	0280E	<u>Sect</u>	<u>Sur Typ</u>	<u>Sur Num</u>	<u>Suff</u>	<u>Subdivision</u>	<u>Act Pend</u>
380910	PENDING				020	ALIQ			N2;	Y
					021					Y
					027				NE;	Y
					028				S2;	Y
					029					Y